



City of Philadelphia

City Council
Chief Clerk's Office
402 City Hall
Philadelphia, PA 19107

BILL NO. 240499

Introduced May 23, 2024

Councilmember Squilla

**Referred to the
Committee on Rules**

AN ORDINANCE

To amend the Philadelphia Zoning Maps by changing the zoning designations of certain areas of land located within an area bounded by Locust Street, 8th Street, South Street, and Broad Street.

THE COUNCIL OF THE CITY OF PHILADELPHIA HEREBY ORDAINS:

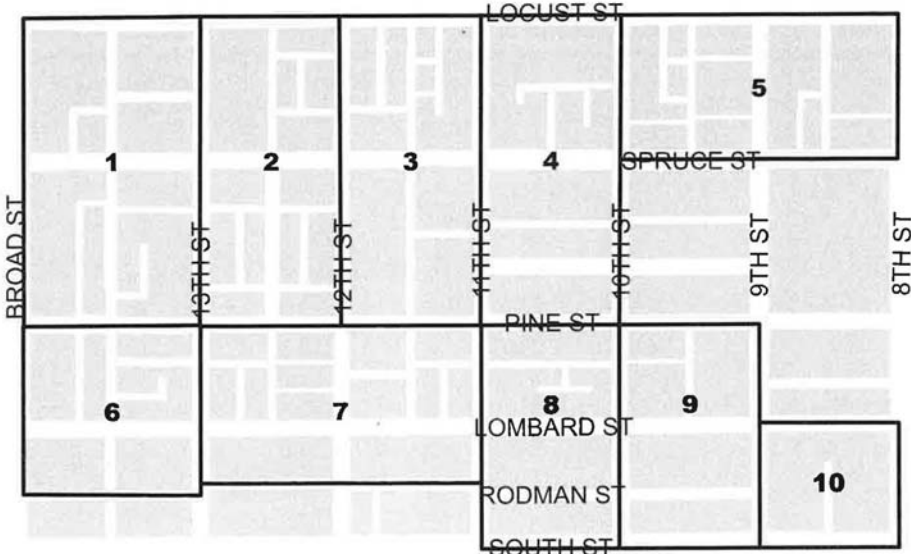
SECTION 1. Pursuant to Section 14-106 of The Philadelphia Code, the Philadelphia Zoning Maps are hereby amended by changing the zoning designations of certain areas of land within an area bounded by Locust Street, 8th Street, South Street, and Broad Street from the existing zoning designations indicated on Maps "A1," "A2," "A3," "A4," "A5," "A6," "A7," "A8," "A9," and "A10" set forth below, to the zoning designations indicated on Maps "B1", "B2", "B3", "B4", "B5", "B6", "B7", "B8", "B9", and "B10" set forth below.

SECTION 2. This Ordinance shall become effective immediately.

City of Philadelphia

BILL NO. 240499 continued

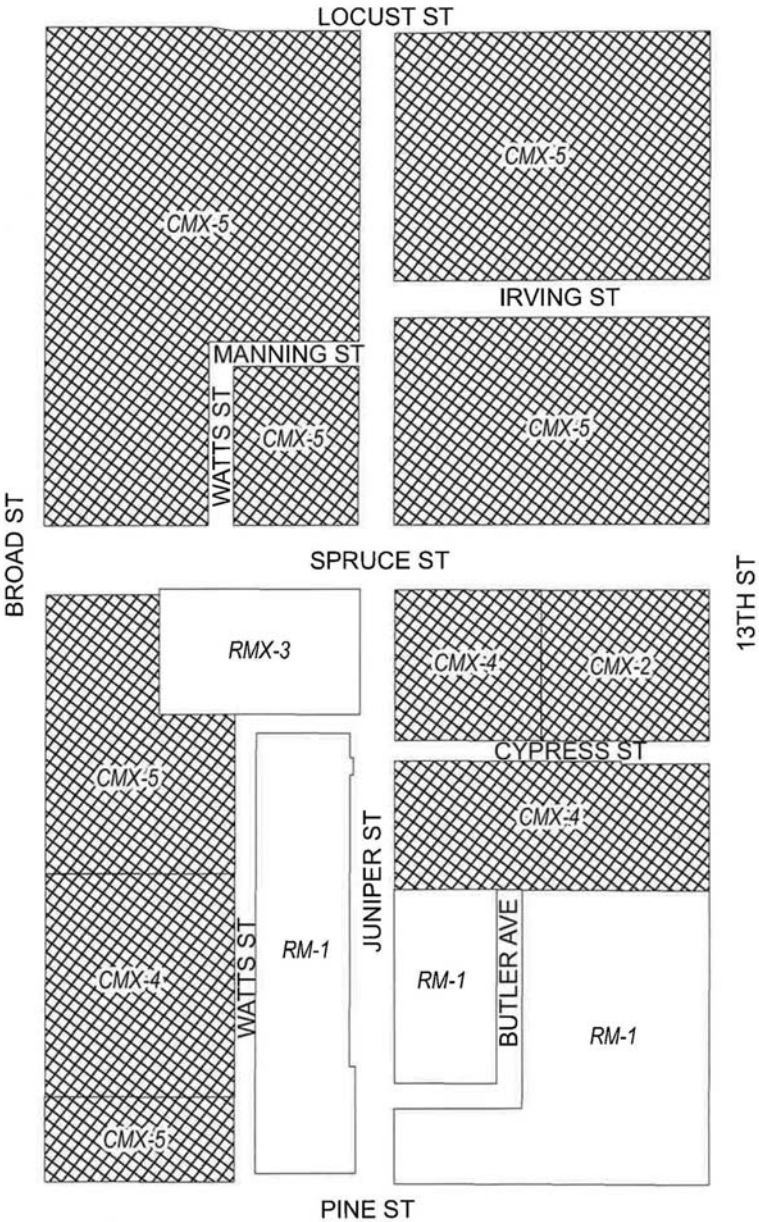
Key Map





City of Philadelphia

BILL NO. 240499 continued

Map A1 Existing Zoning



Zoning Districts

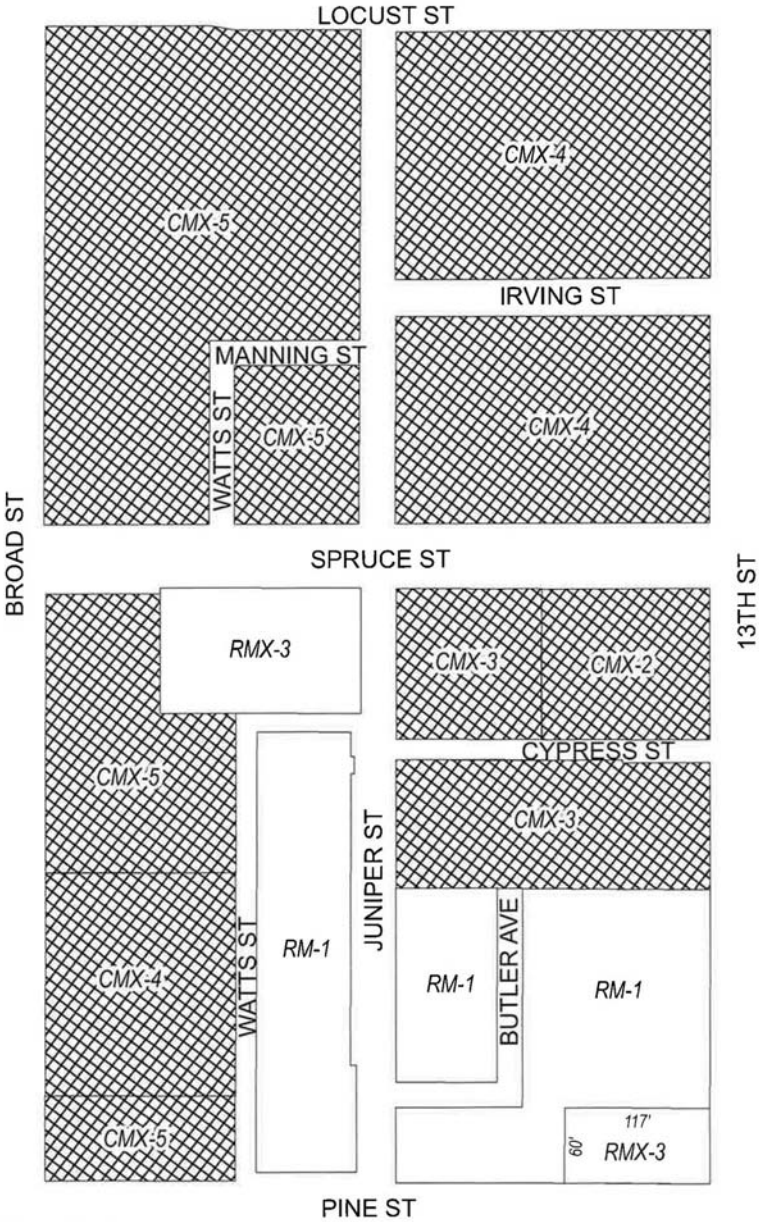
-  CMX-2/CMX-4/CMX-5, Commercial Mixed-Use
-  RM-1, Residential Multi-Family; RMX-3, Residential Mixed-Use





City of Philadelphia

BILL NO. 240499 continued

Map B1 Proposed Zoning



Zoning Districts

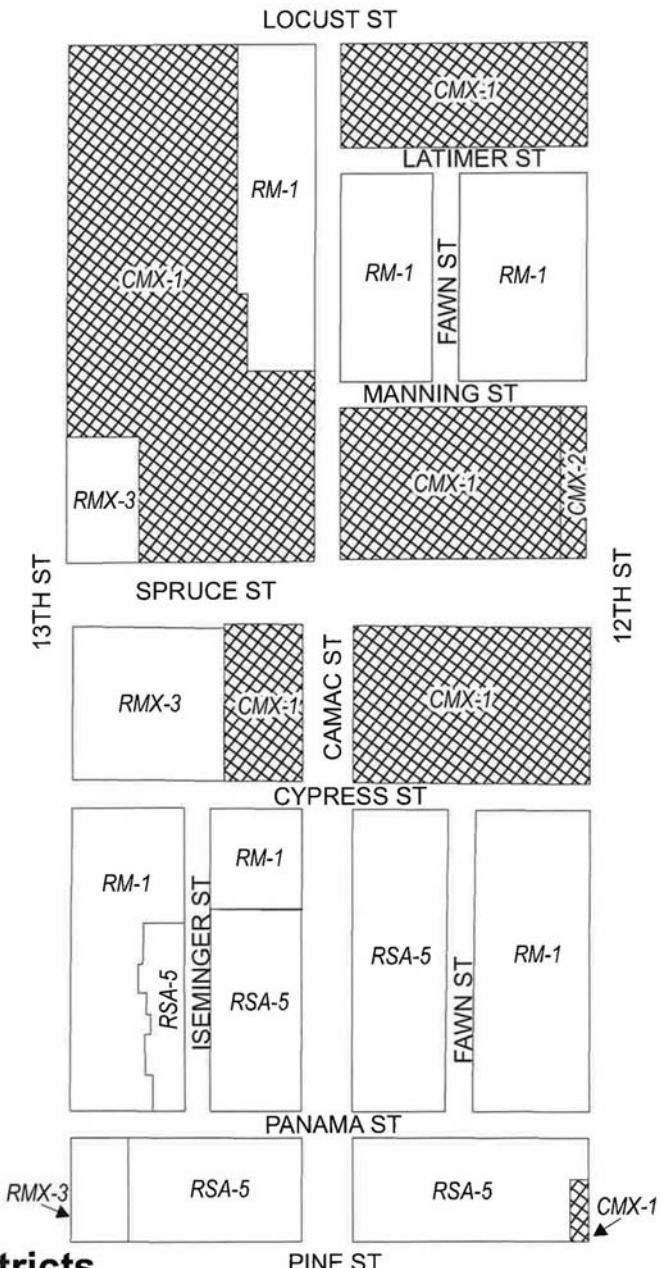
-  CMX-2/CMX-3/CMX-4/CMX-5, Commercial Mixed-Use
-  RM-1, Residential Multi-Family; RMX-3, Residential Mixed-Use



City of Philadelphia

BILL NO. 240499 continued

Map A2 Existing Zoning



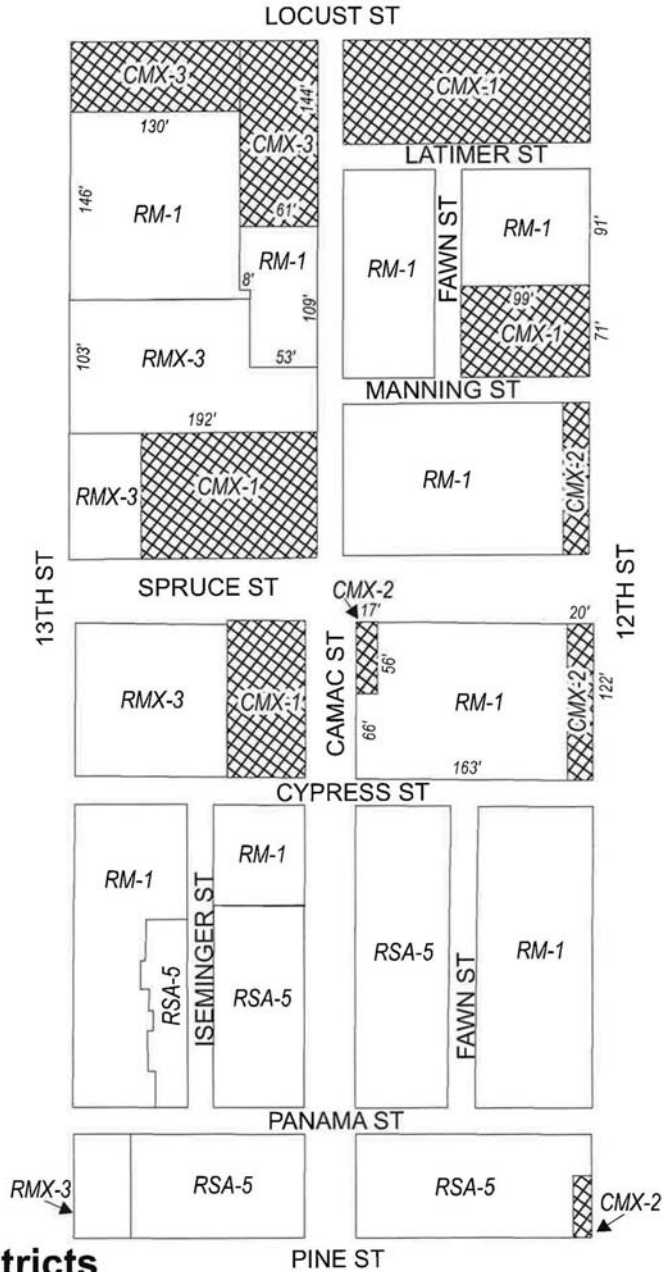
Zoning Districts

-  CMX-1 Commercial Mixed-Use
-  RM-1 Residential Multi-Family; RMX-3, Residential Mixed-Use; RSA-5 Residential Single-Family Attached


City of Philadelphia

BILL NO. 240499 continued

Map B2 Proposed Zoning



Zoning Districts

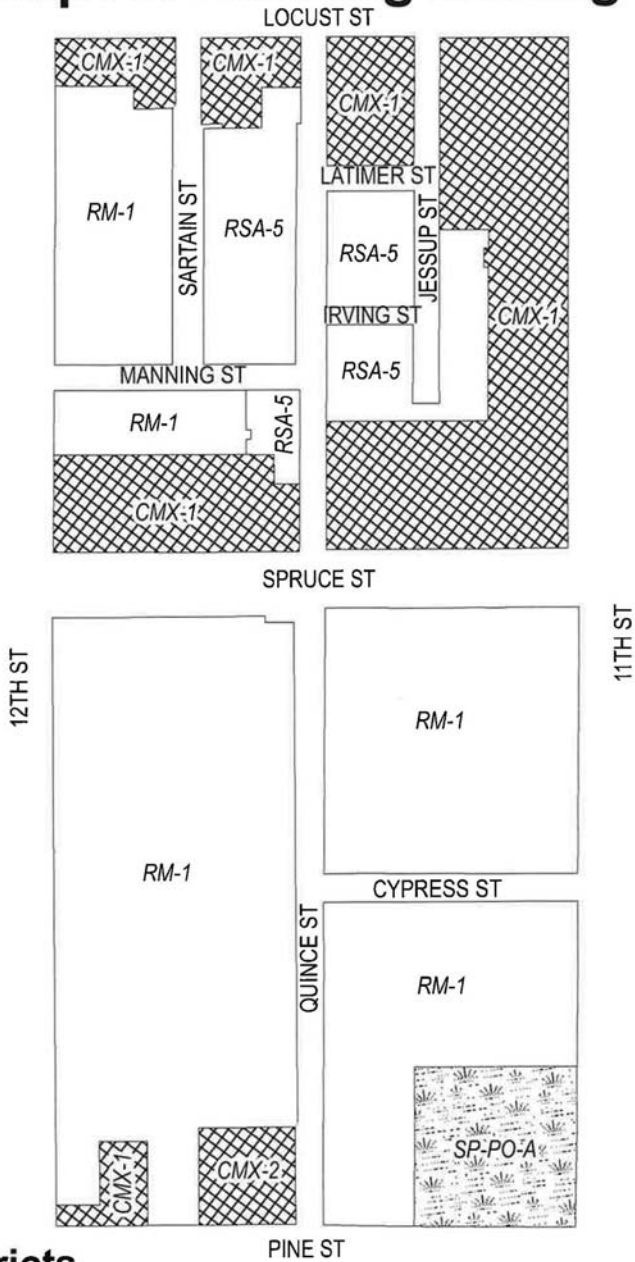
 CMX-1/ CMX-2/CMX-3 Commercial Mixed-Use

 RM-1 Residential Multi-Family; RMX-3, Residential Mixed-Use; RSA-5 Residential Single-Family Attached

City of Philadelphia

BILL NO. 240499 continued

Map A3 Existing Zoning



Zoning Districts

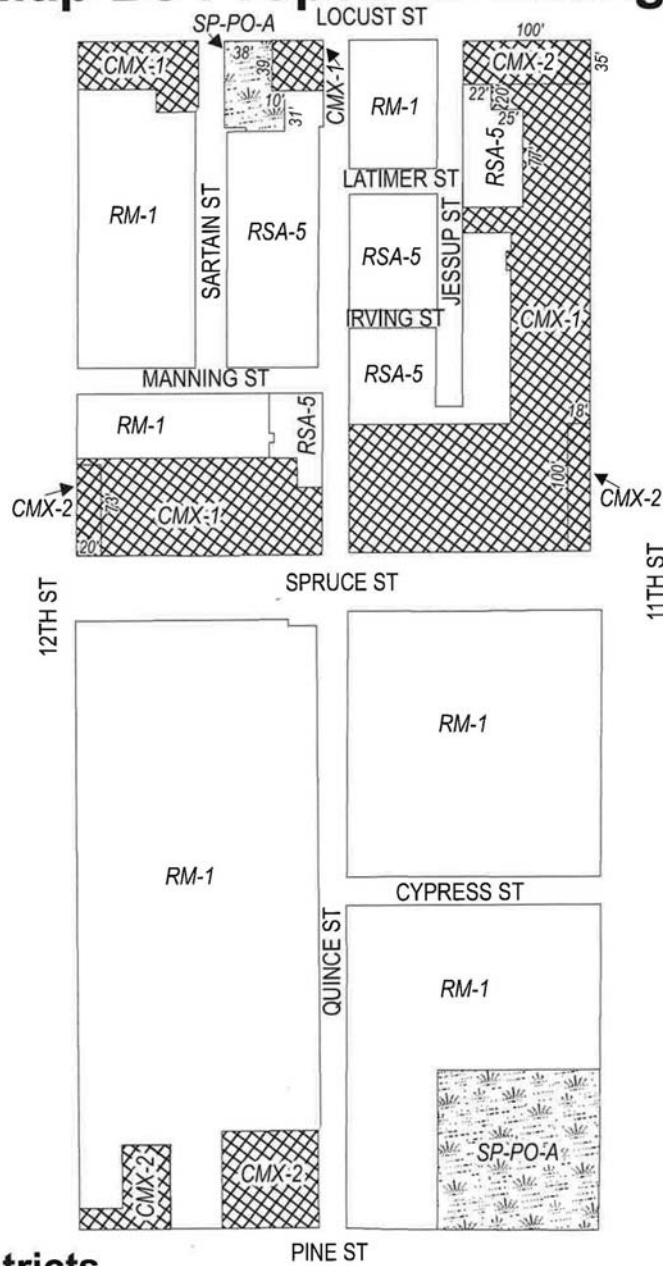
-  CMX-1/CMX-2, Commercial Mixed-Use
-  RM-1 Residential Multi-Family; RMX-1, Residential Mixed-Use; RSA-5, Residential Single-Family Attached
-  SP-PO-A, Parks and Open Space



City of Philadelphia

BILL NO. 240499 continued

Map B3 Proposed Zoning



Zoning Districts

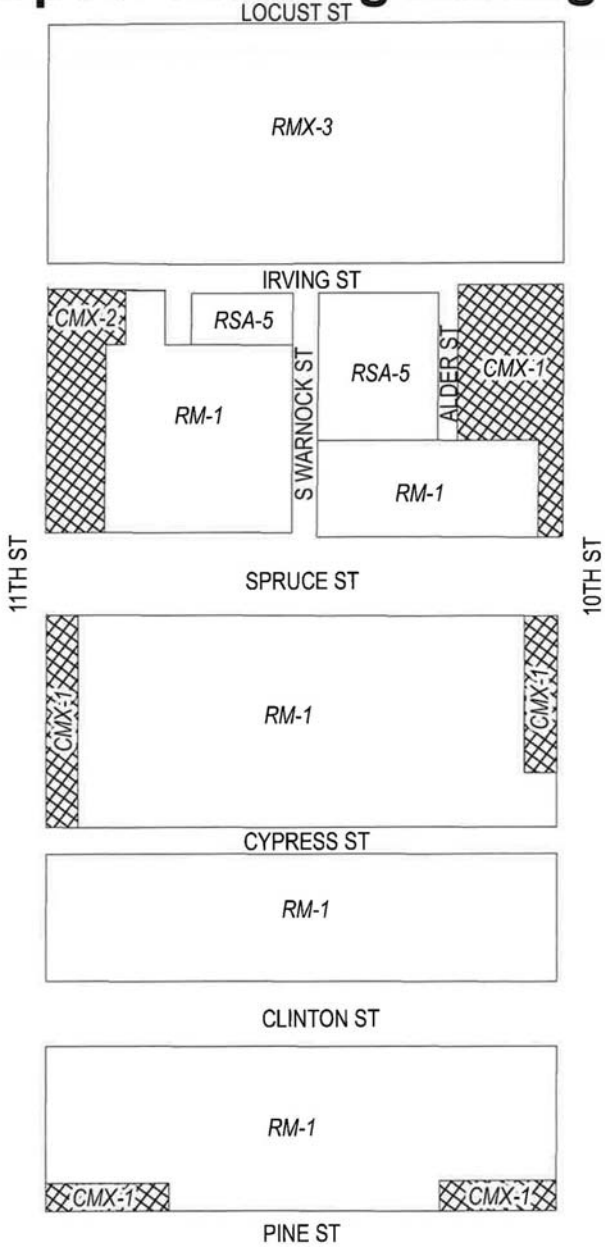
-  CMX-1/CMX-2, Commercial Mixed-Use
-  RM-1, Residential Multi-Family; RSA-5, Residential Single-Family Attached
-  SP-PO-A, Parks and Open Space






City of Philadelphia

BILL NO. 240499 continued

Map A4 Existing Zoning



Zoning Districts

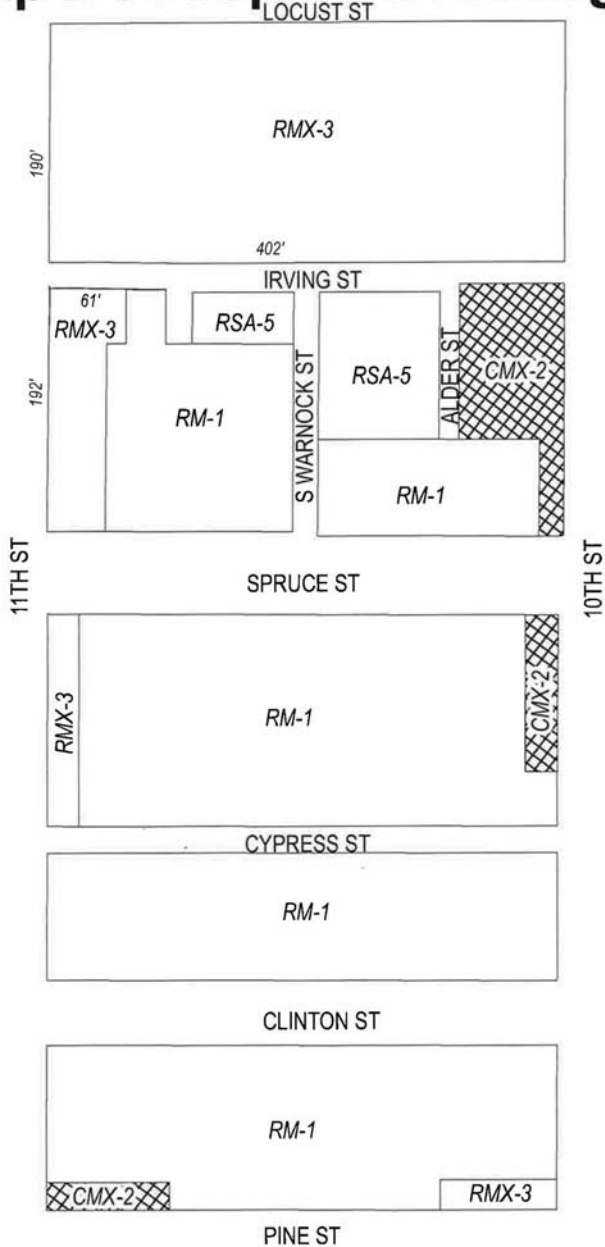
-  CMX-1/CMX-2 Commercial Mixed-Use
-  RM-1, Residential Multi-Family; RMX-3, Residential Mixed-Use;
-  RSA-5, Residential Single-Family Attached



City of Philadelphia

BILL NO. 240499 continued

Map B4 Proposed Zoning



Zoning Districts

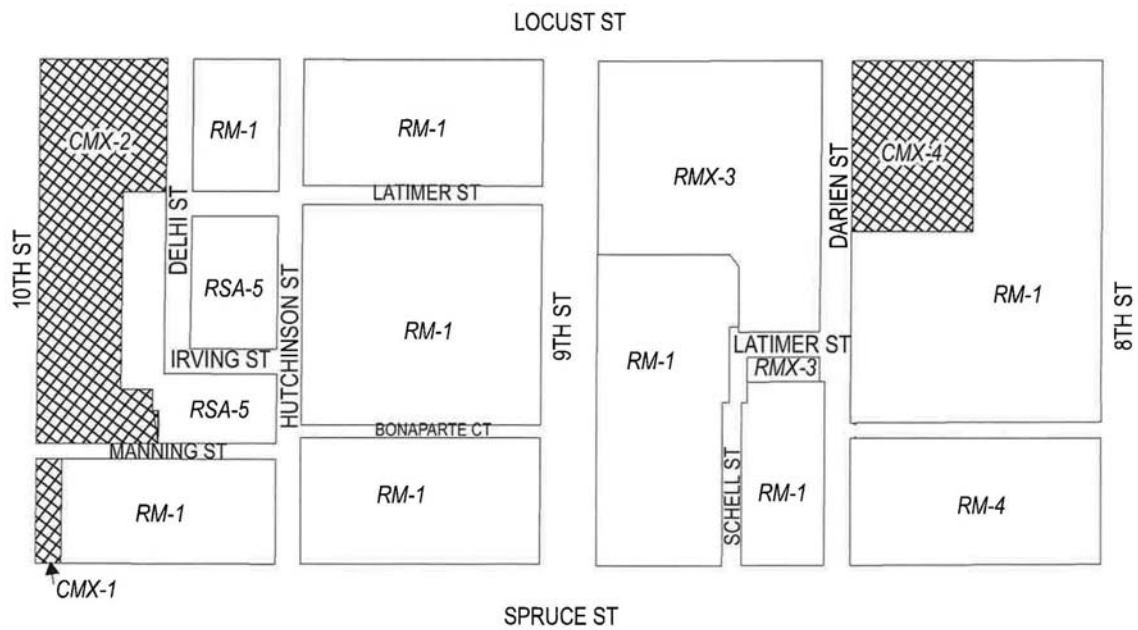
-  CMX-2, Commercial Mixed-Use
-  RM-1, Residential Multi-Family; RMX-3, Residential Mixed-Use;
-  RSA-5, Residential Single-Family Attached





City of Philadelphia

BILL NO. 240499 continued

Map A5 Existing Zoning



Zoning Districts

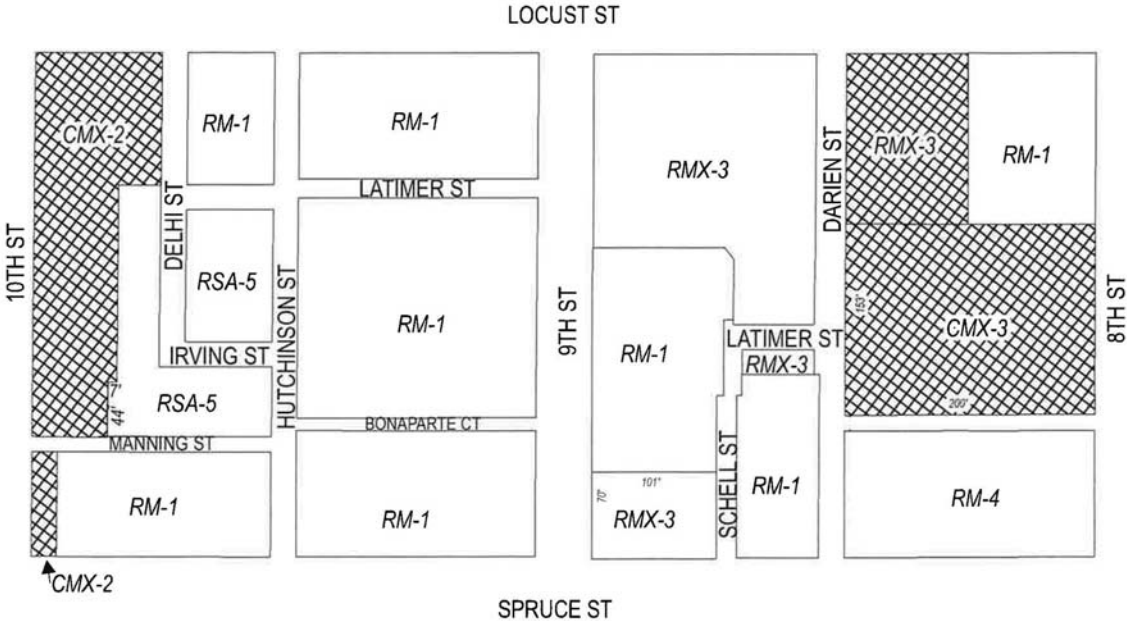
-  CMX-1/CMX-2/CMX-4, Commercial Mixed-Use
-  RM-1/ RM-4, Residential Multi-Family; RMX-3, Residential Mixed-Use; RSA-5 Residential Single-Family Attached






City of Philadelphia

BILL NO. 240499 continued

Map B5 Proposed Zoning



Zoning Districts

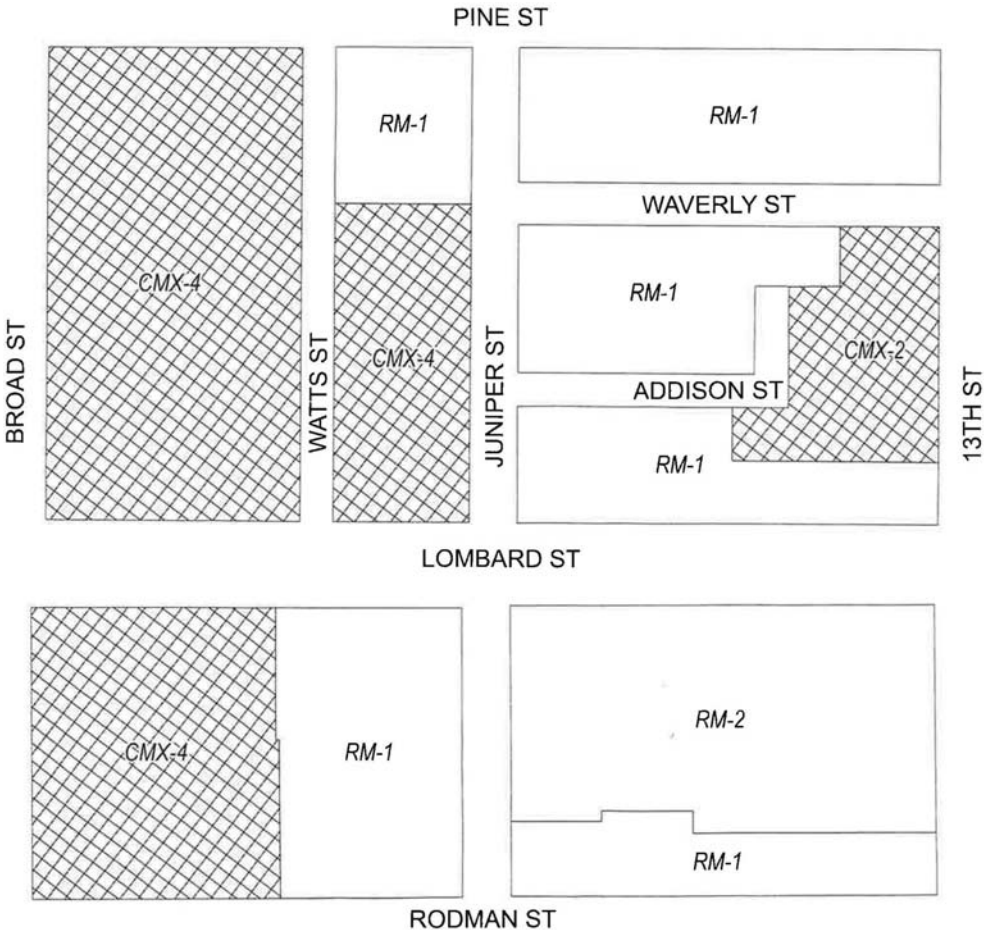
-  CMX-2/CMX-3, Commercial Mixed-Use
-  RM-1/ RM-4, Residential Multi-Family; RMX-3, Residential Mixed-Use;
-  RSA-5 Residential Single-Family Attached





City of Philadelphia

BILL NO. 240499 continued

Map A6 Existing Zoning



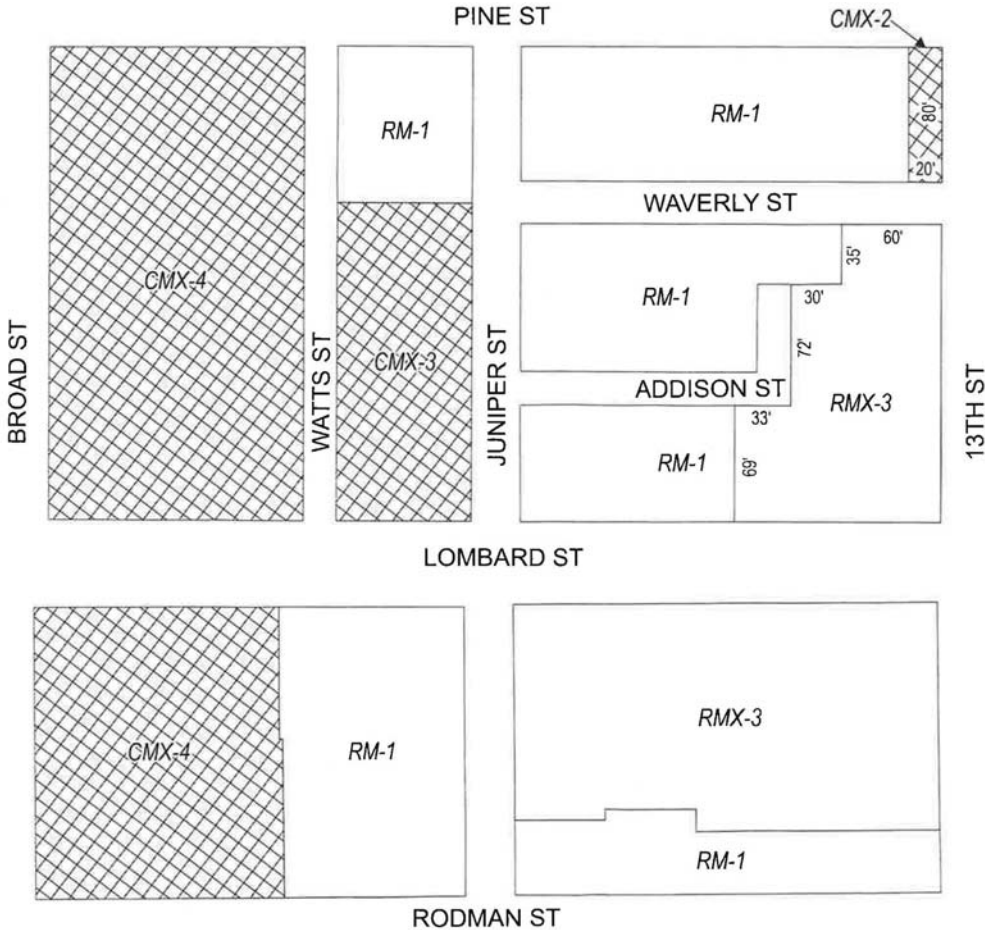
Zoning Districts

-  CMX-2/CMX-4, Commercial Mixed-Use
-  RM-1/RM-2, Residential Multi-Family; RMX-3, Residential Mixed-Use



City of Philadelphia

BILL NO. 240499 continued

Map B6 Proposed Zoning



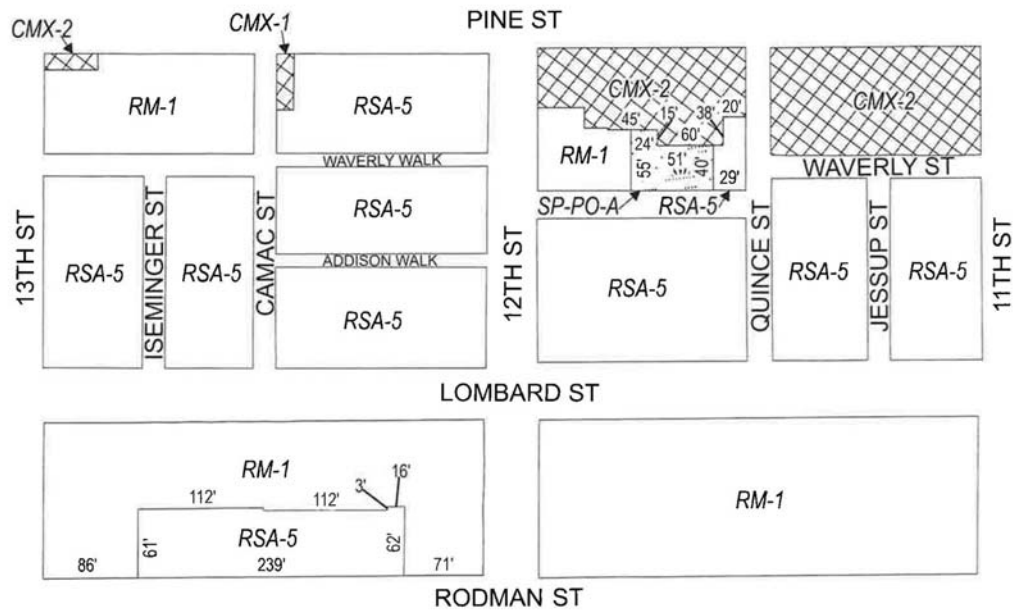
Zoning Districts

-  CMX-2/CMX-3/CMX-4, Commercial Mixed-Use
-  RM-1, Residential Multi-Family; RMX-3, Residential Mixed-Use




City of Philadelphia

BILL NO. 240499 continued

Map B7 Proposed Zoning



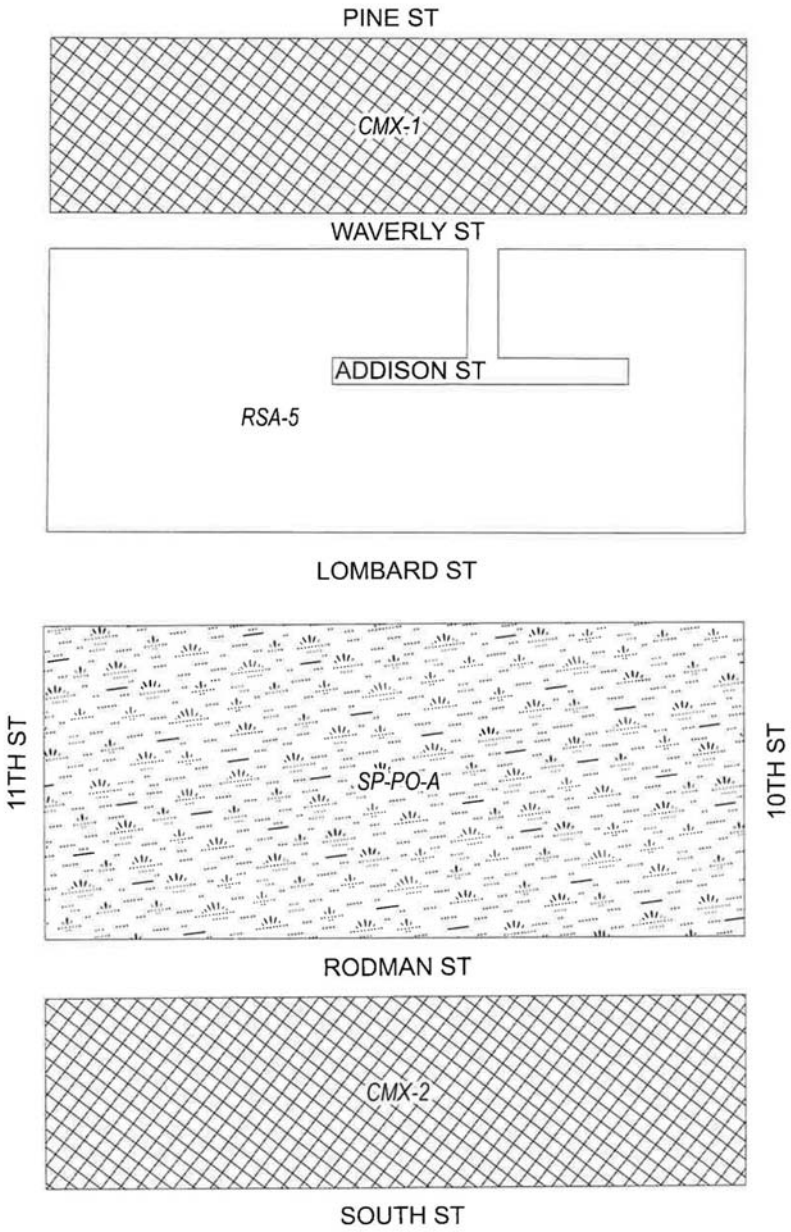
Zoning Districts

-  CMX-1/CMX-2, Commercial Mixed-Use
-  RM-1, Residential Multi-Family; RSA-5, Residential Single-Family Attached
-  SP-PO-A, Parks and Open Space




City of Philadelphia

BILL NO. 240499 continued

Map A8 Existing Zoning



Zoning Districts

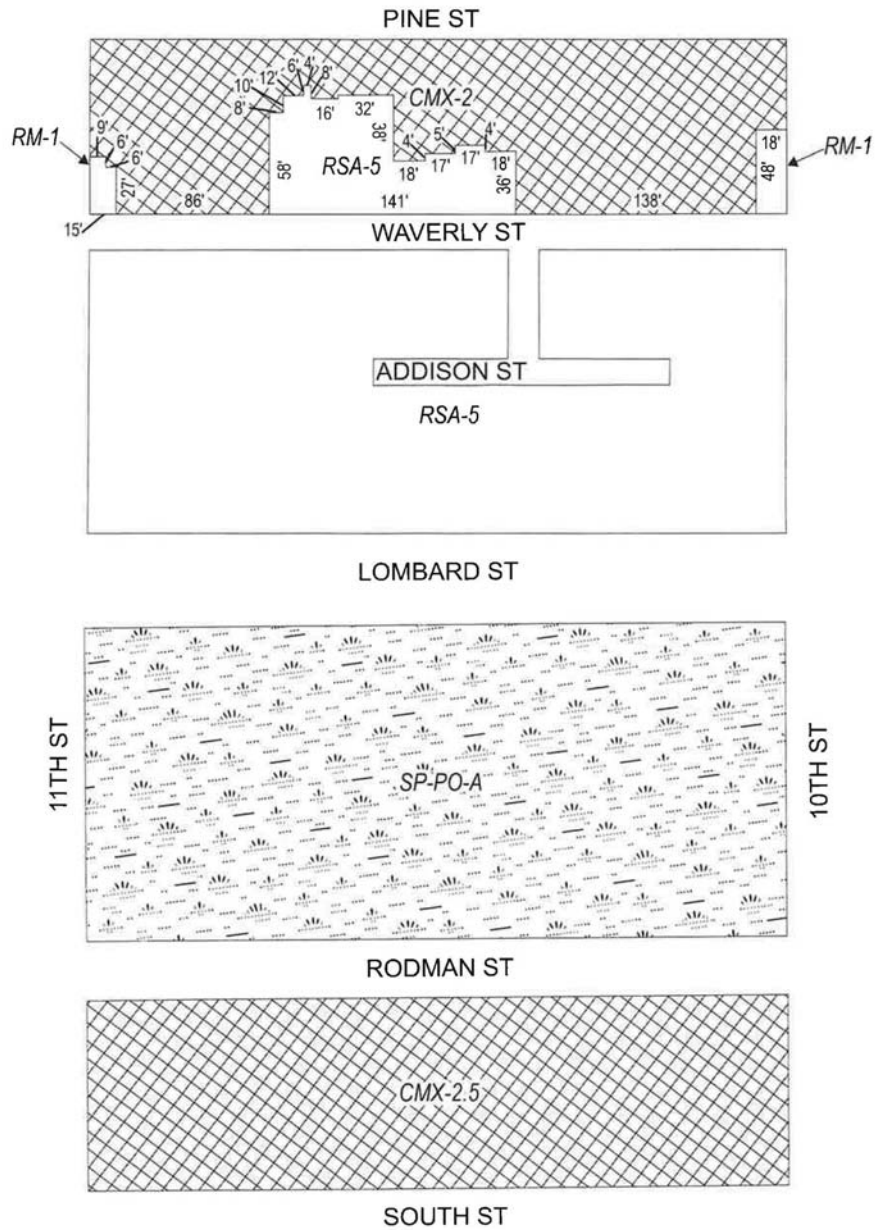
-  CMX-1/CMX-2, Commercial Mixed-Use
-  RSA-5, Residential Single-Family Attached
-  SP-PO-A, Parks and Open Space






City of Philadelphia

BILL NO. 240499 continued

Map B8 Proposed Zoning



Zoning Districts

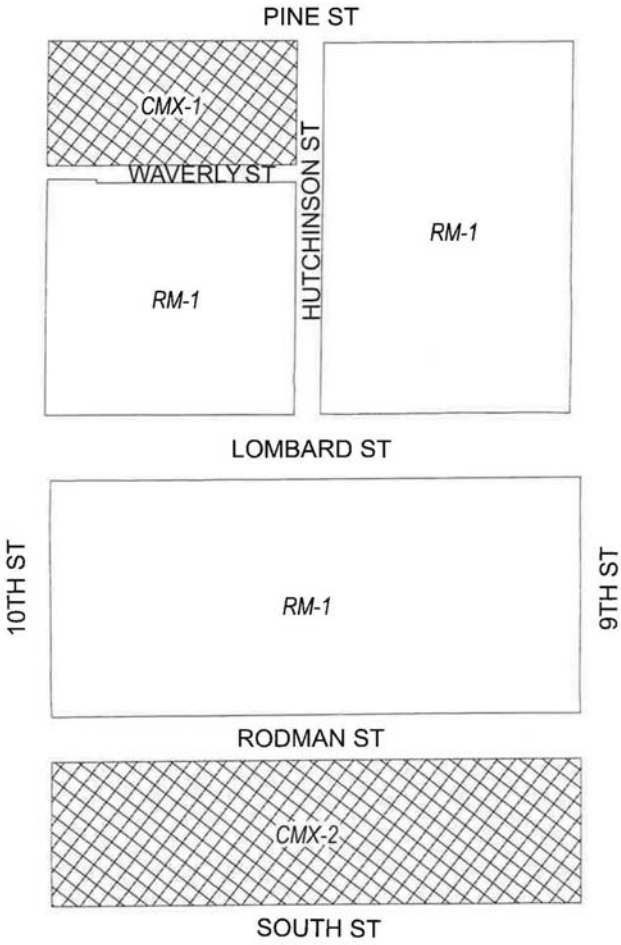
-  CMX-2/CMX-2.5, Commercial Mixed-Use
-  RSA-5, Residential Single-Family Attached
-  SP-PO-A, Parks and Open Space





City of Philadelphia

BILL NO. 240499 continued

Map A9 Existing Zoning



Zoning Districts

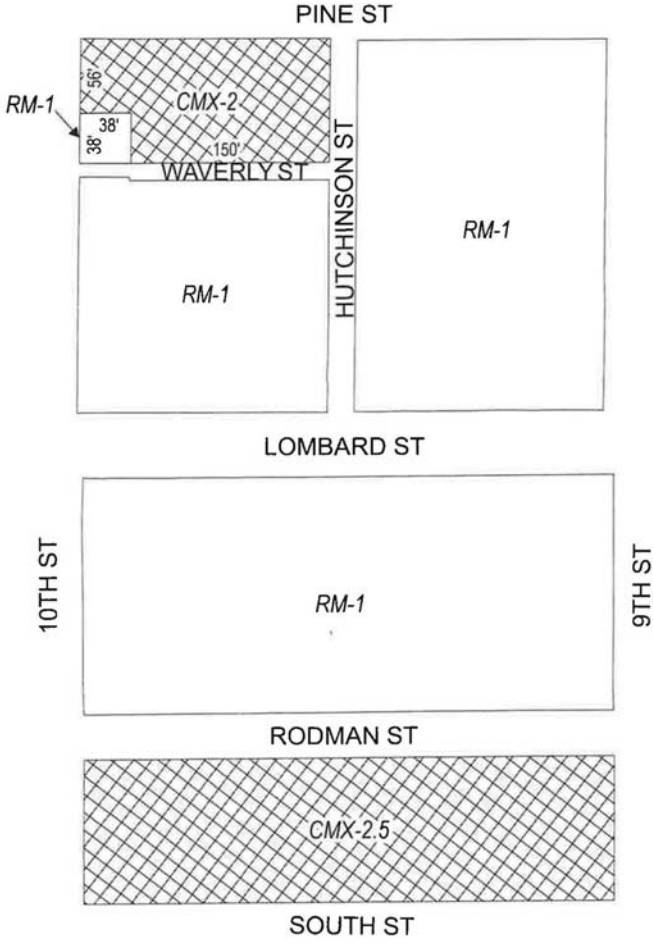
-  CMX-1/CMX-2, Commercial Mixed-Use
-  RM-1, Residential Multi-Family





City of Philadelphia

BILL NO. 240499 continued

Map B9 Proposed Zoning



Zoning Districts

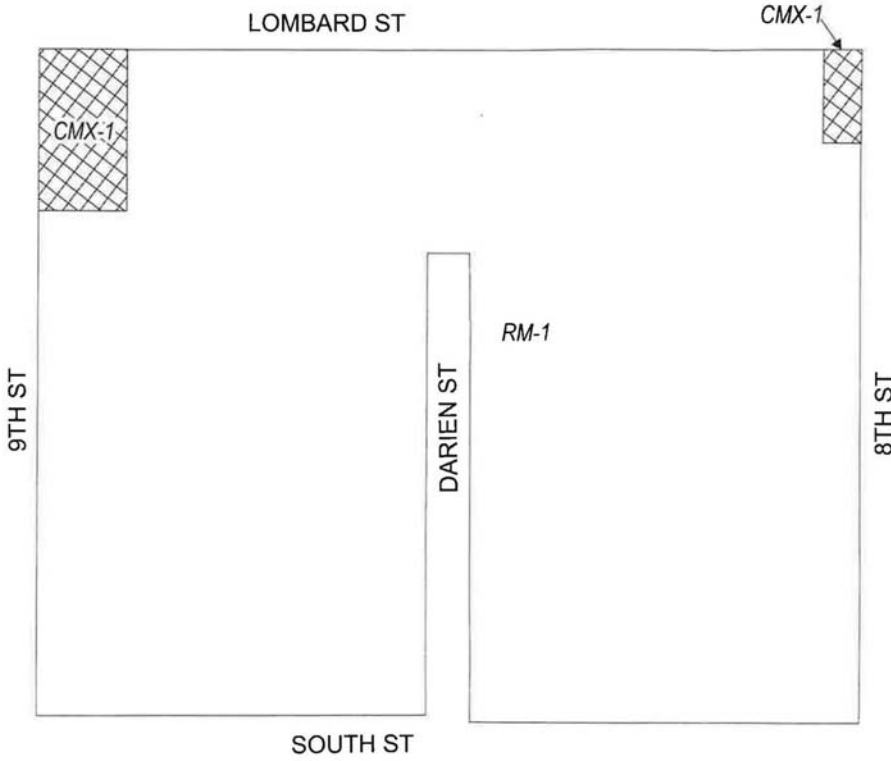
-  CMX-2/CMX-2.5, Commercial Mixed-Use
-  RM-1, Residential Multi-Family





City of Philadelphia

BILL NO. 240499 continued

Map A10 Existing Zoning



Zoning Districts

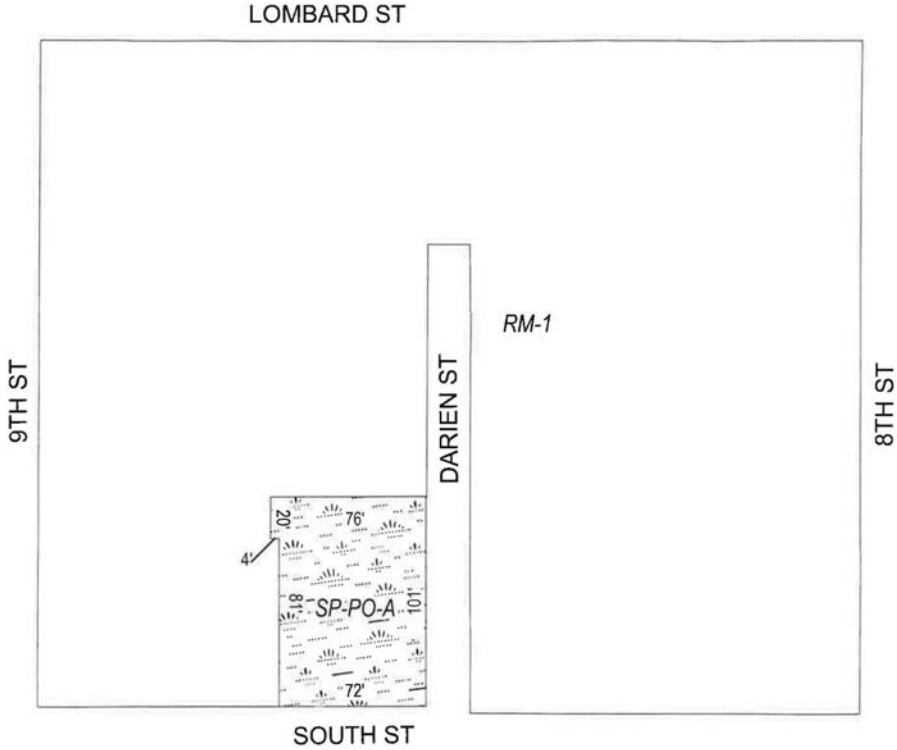
-  CMX-1, Commercial Mixed-Use
-  RM-1, Residential Multi-Family



City of Philadelphia

BILL NO. 240499 continued

Map B10 Proposed Zoning



- Zoning Districts**
- RM-1, Residential Multi-Family
 - SP-PO-A, Parks and Open Space



City of Philadelphia

BILL NO. 240499 continued