

City of Philadelphia



(Bill No. 080741)

AN ORDINANCE

To amend the Philadelphia Zoning Maps by changing the zoning designations of certain areas of land located within an area bounded by Eleventh Street, Filbert Street, Tenth Street and Market Street.

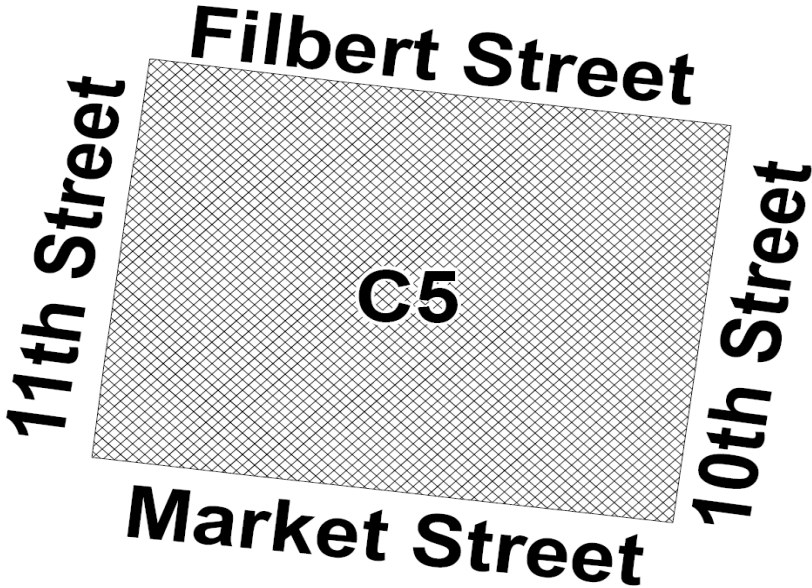
THE COUNCIL OF THE CITY OF PHILADELPHIA HEREBY ORDAINS:

SECTION 1. Pursuant to Section 14-103 of The Philadelphia Code, The Philadelphia Zoning Maps are hereby amended by changing the zoning designations of certain areas of land within an area bounded by Eleventh Street, Filbert Street, Tenth Street and Market Street, from the existing zoning designations indicated on Map "A" set forth below to the zoning designations indicated on Map "B" set forth below.

SECTION 2. This Ordinance shall become effective immediately.

0

Map A - Existing Zoning

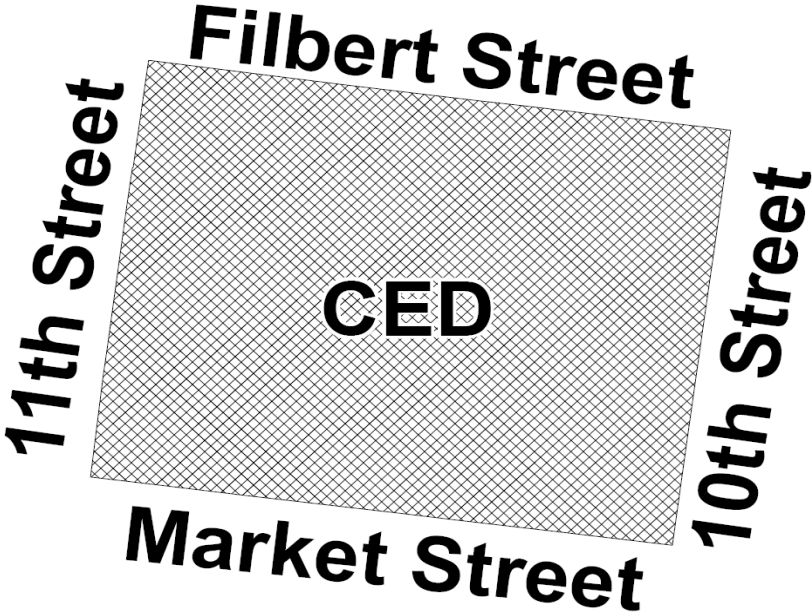


Legend

 5 Commercial



Map B - Proposed Zoning



Legend

 CED Commercial Entertainment District




City of Philadelphia

BILL NO. 080741 continued

Certified Copy

CERTIFICATION: This is a true and correct copy of the original Bill, Passed by the City Council on November 13, 2008. The Bill was Signed by the Mayor on November 16, 2008.



Patricia Rafferty
Chief Clerk of the City Council