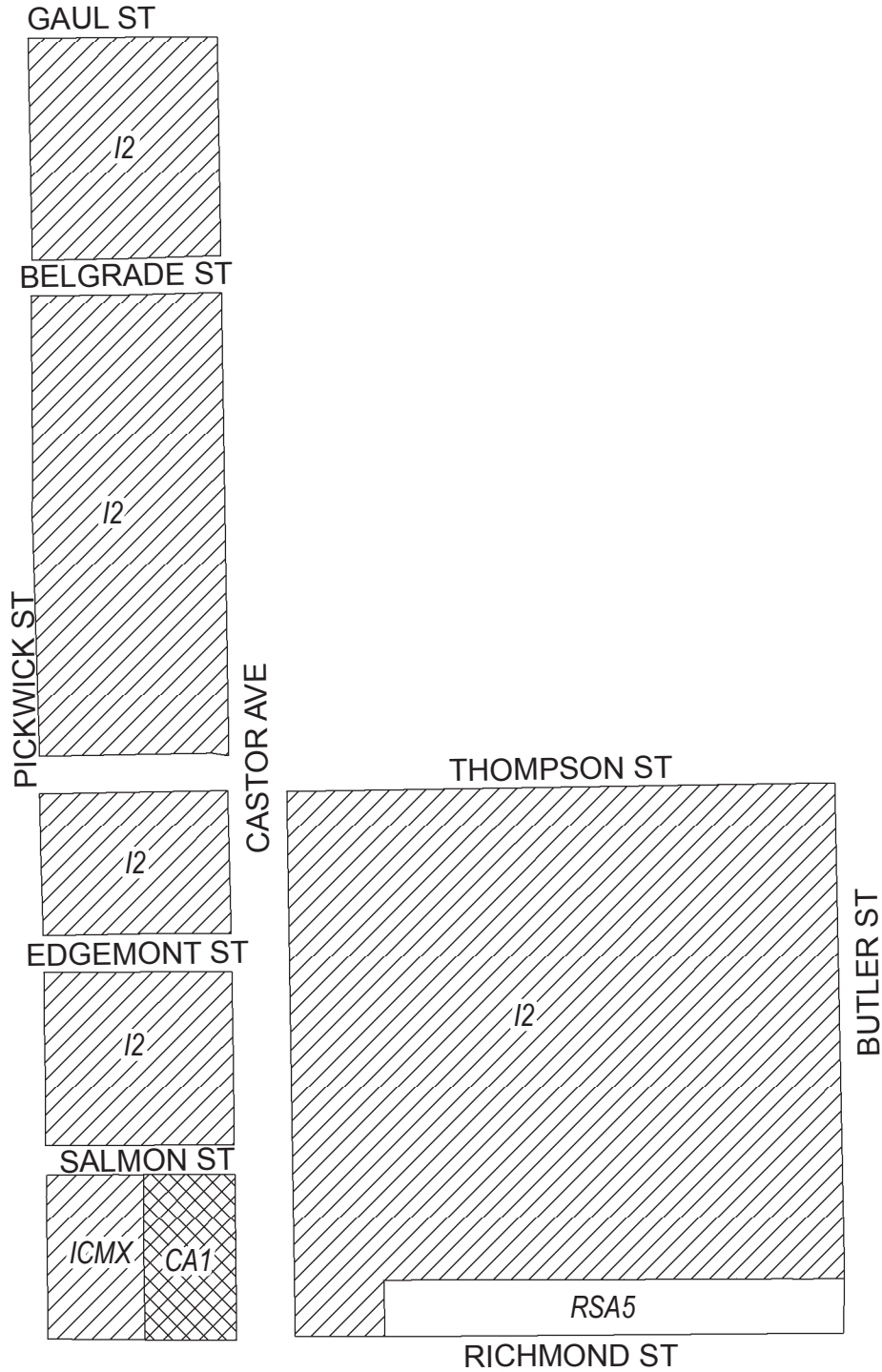





Map A1 Existing Zoning

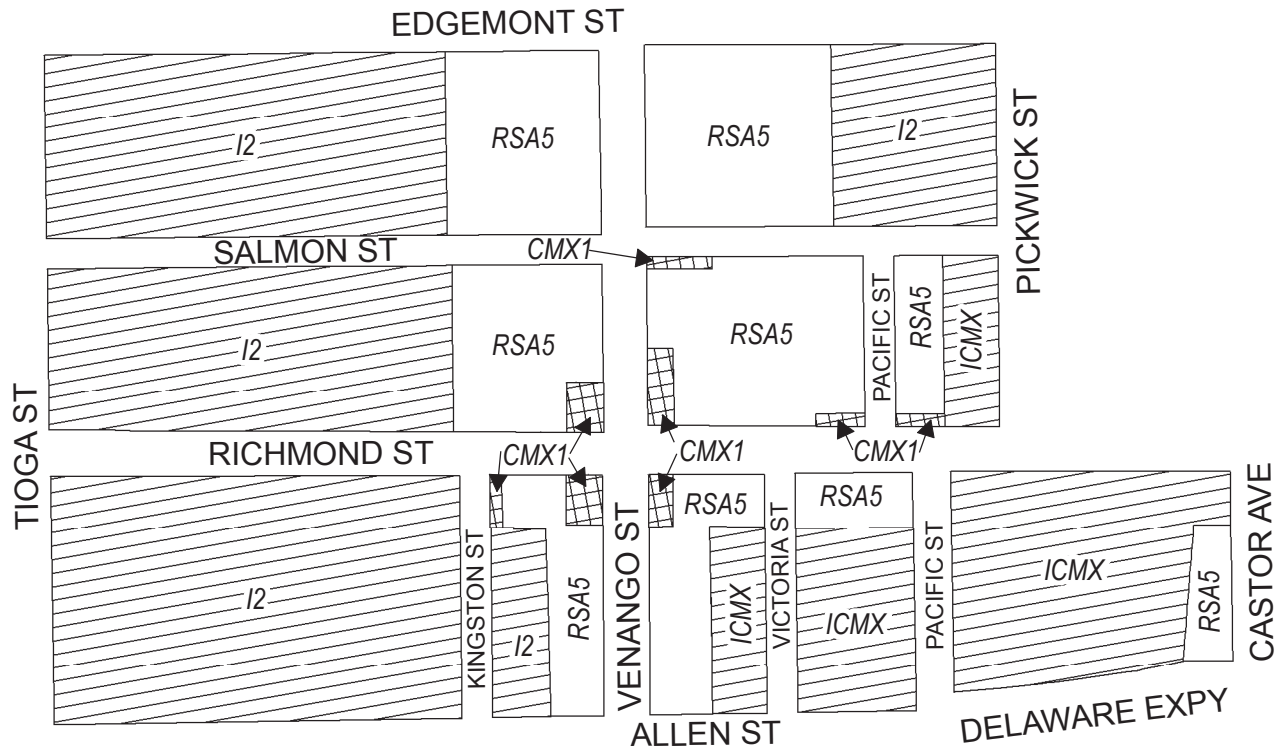


Zoning Districts




-  CA-1, Auto-Oriented Commercial
-  I-2, Medium Industrial; ICMX, Industrial Commercial Mixed-Use
-  RSA-5, Residential Single-Family Attached



Map A2 Existing Zoning

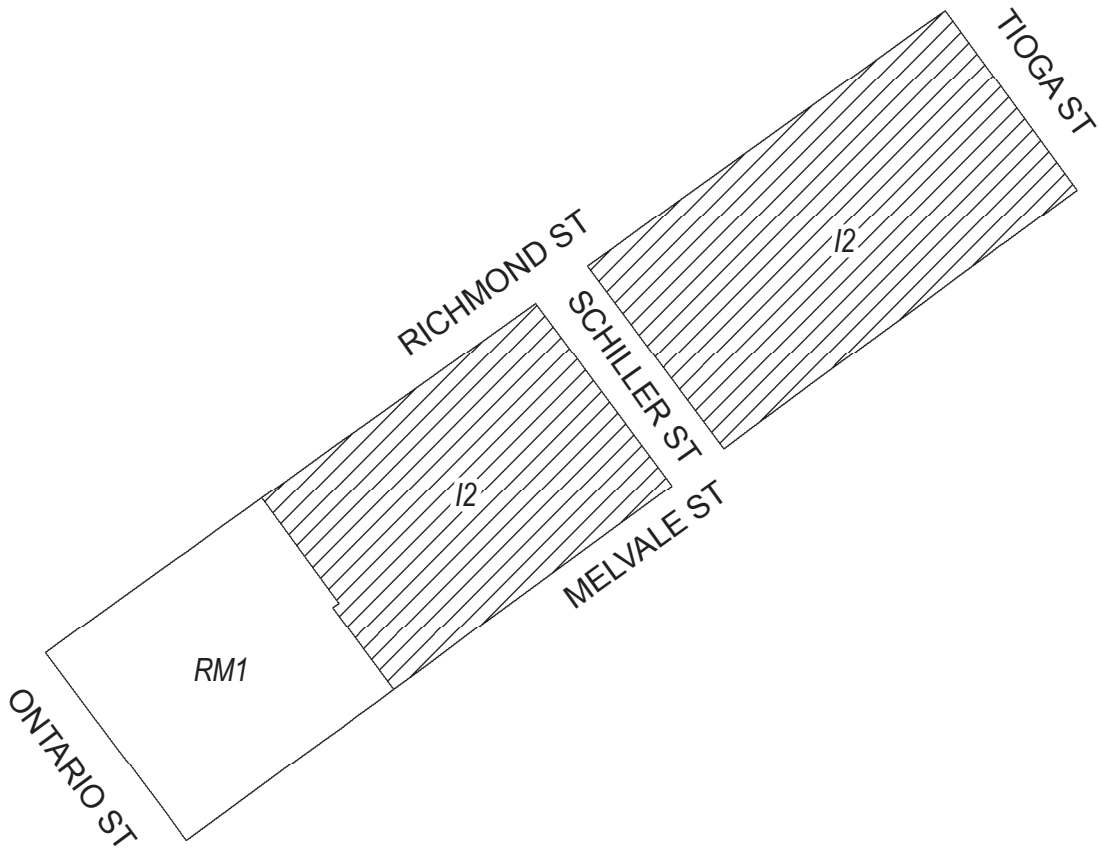


Zoning Districts



-  CMX-1, Commercial Mixed-Use
-  I-2, Medium Industrial; ICMX, Industrial Commercial Mixed-Use
-  RSA-5, Residential Single-Family Attached



Map A3 Existing Zoning

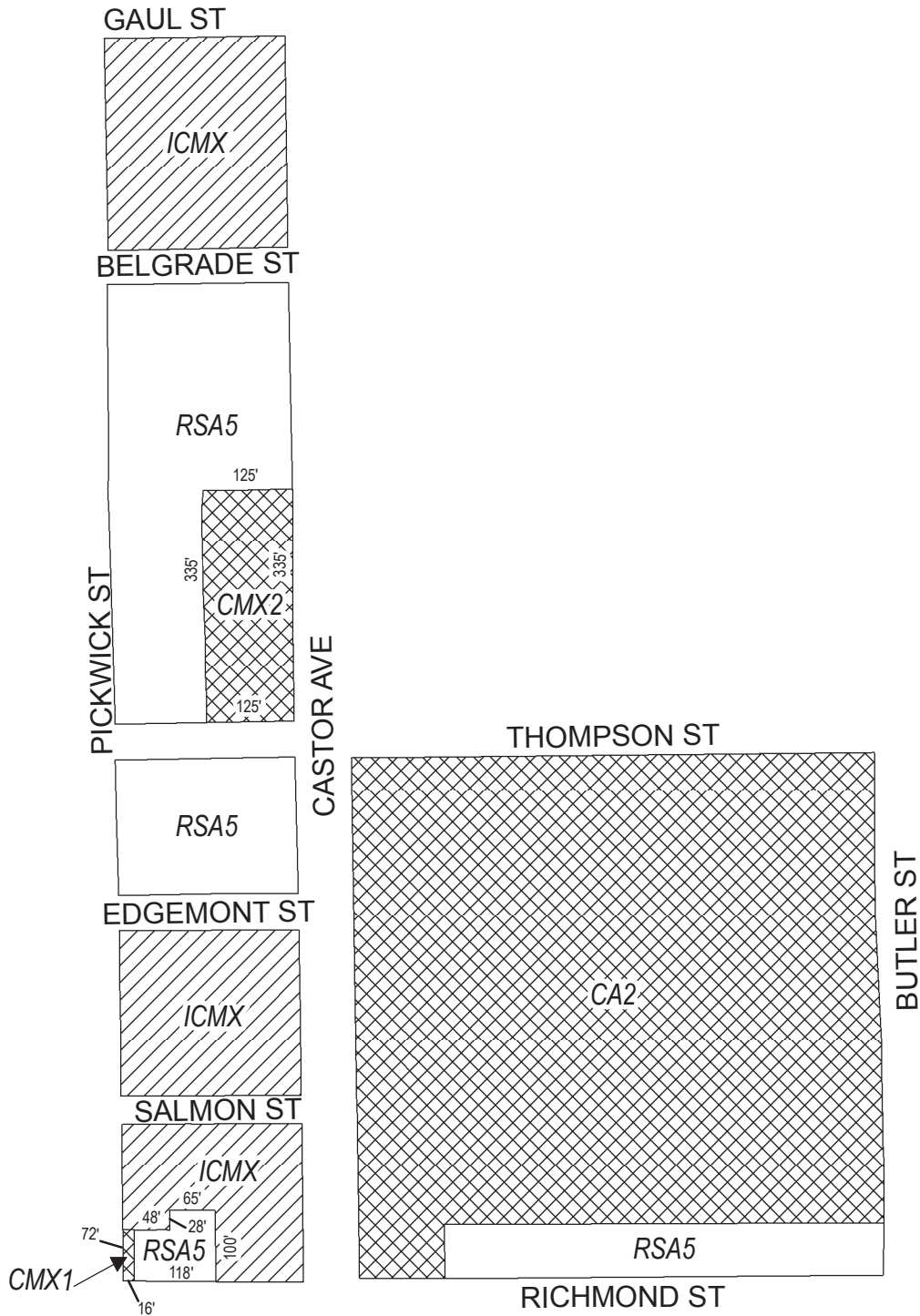


Zoning Districts




-  I-2, Medium Industrial
-  RM-1, Residential Multi-Family



Map B1 Proposed Zoning

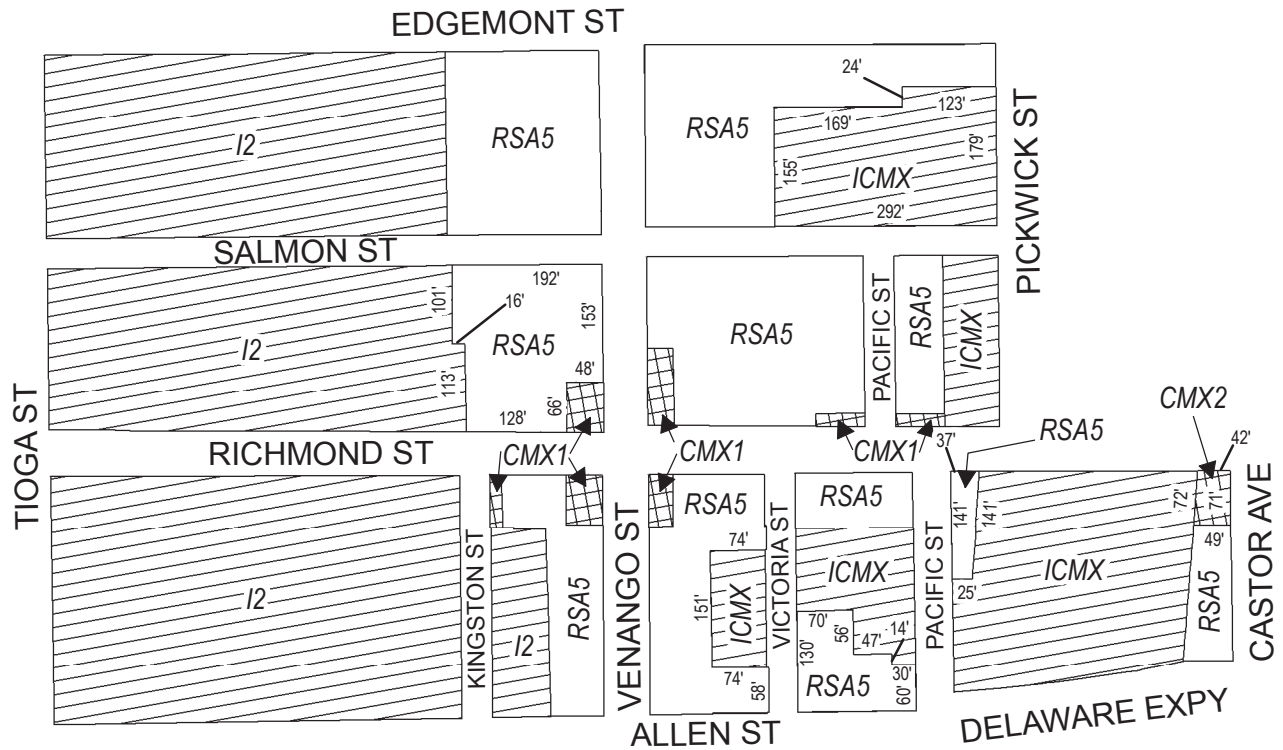


Zoning Districts




-  CMX-1/CMX-2, Commercial Mixed-Use; CA-2, Auto-Oriented Commercial
-  ICMX, Industrial Commercial Mixed-Use
-  RSA-5, Residential Single-Family Attached



Map B2 Proposed Zoning

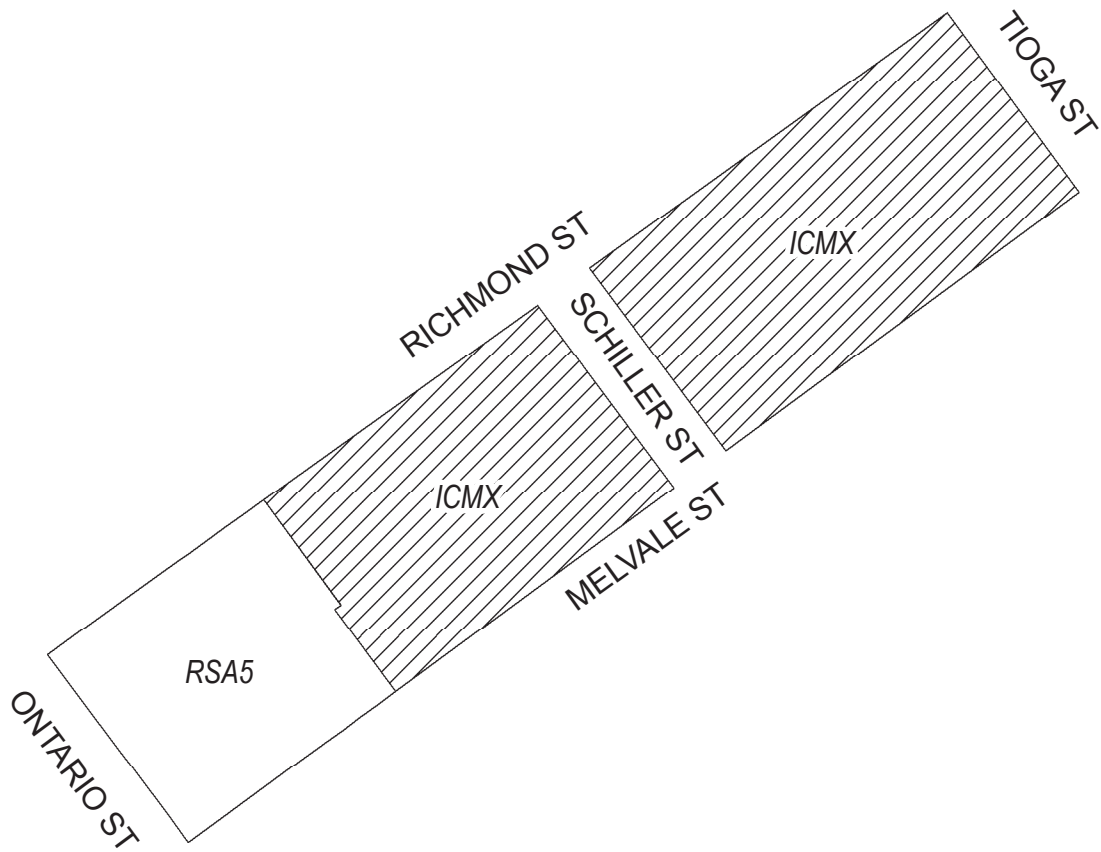


Zoning Districts



-  CMX-1/CMX-2, Commercial Mixed-Use
-  I-2, Medium Industrial; ICMX, Industrial Commercial Mixed-Use
-  RSA-5, Residential Single-Family Attached



Map B3 Proposed Zoning



Zoning Districts

-  ICMX, Industrial Commercial Mixed-Use
-  RSA-5, Residential Single-Family Attached

