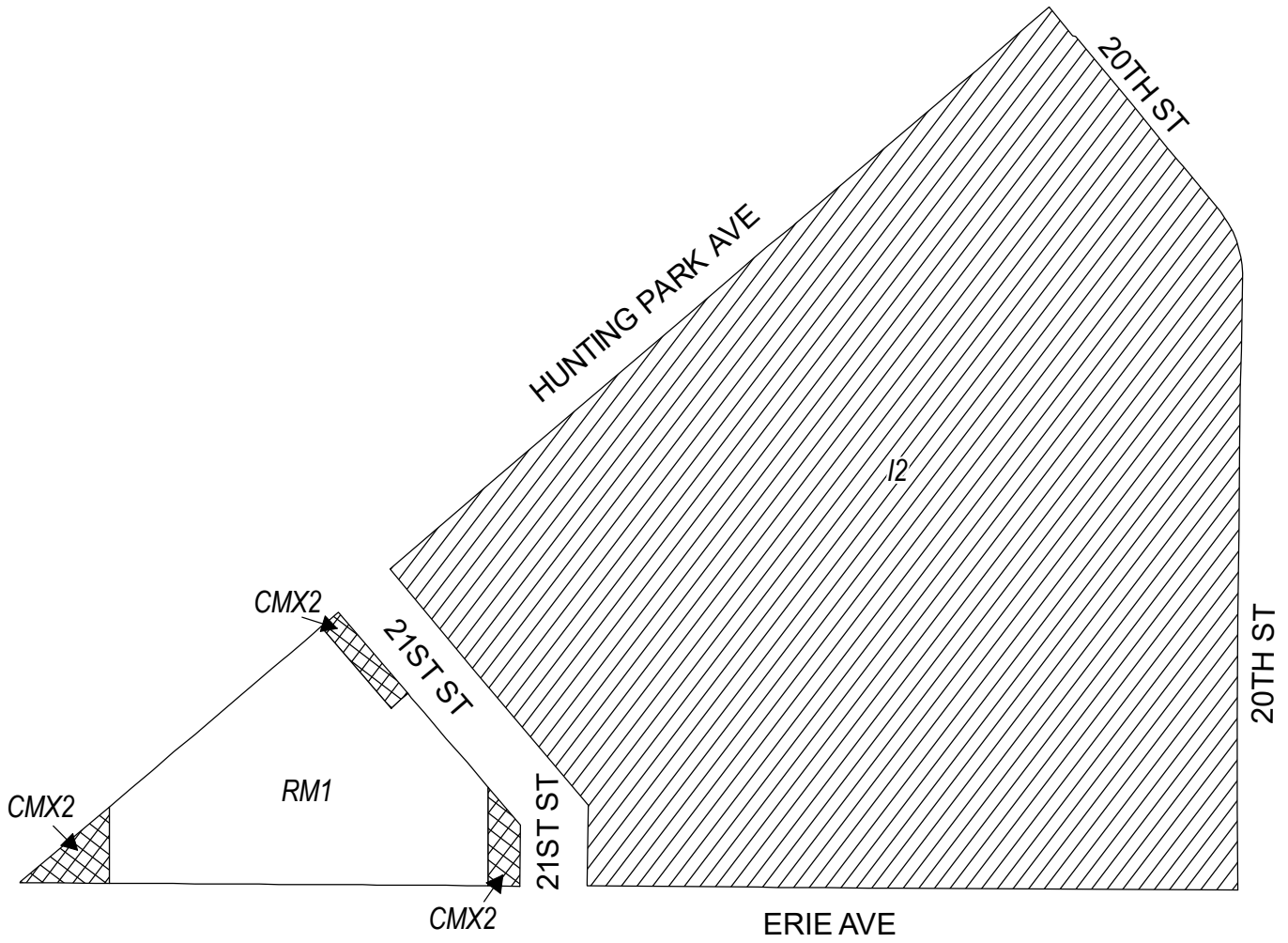





Map A2 Existing Zoning

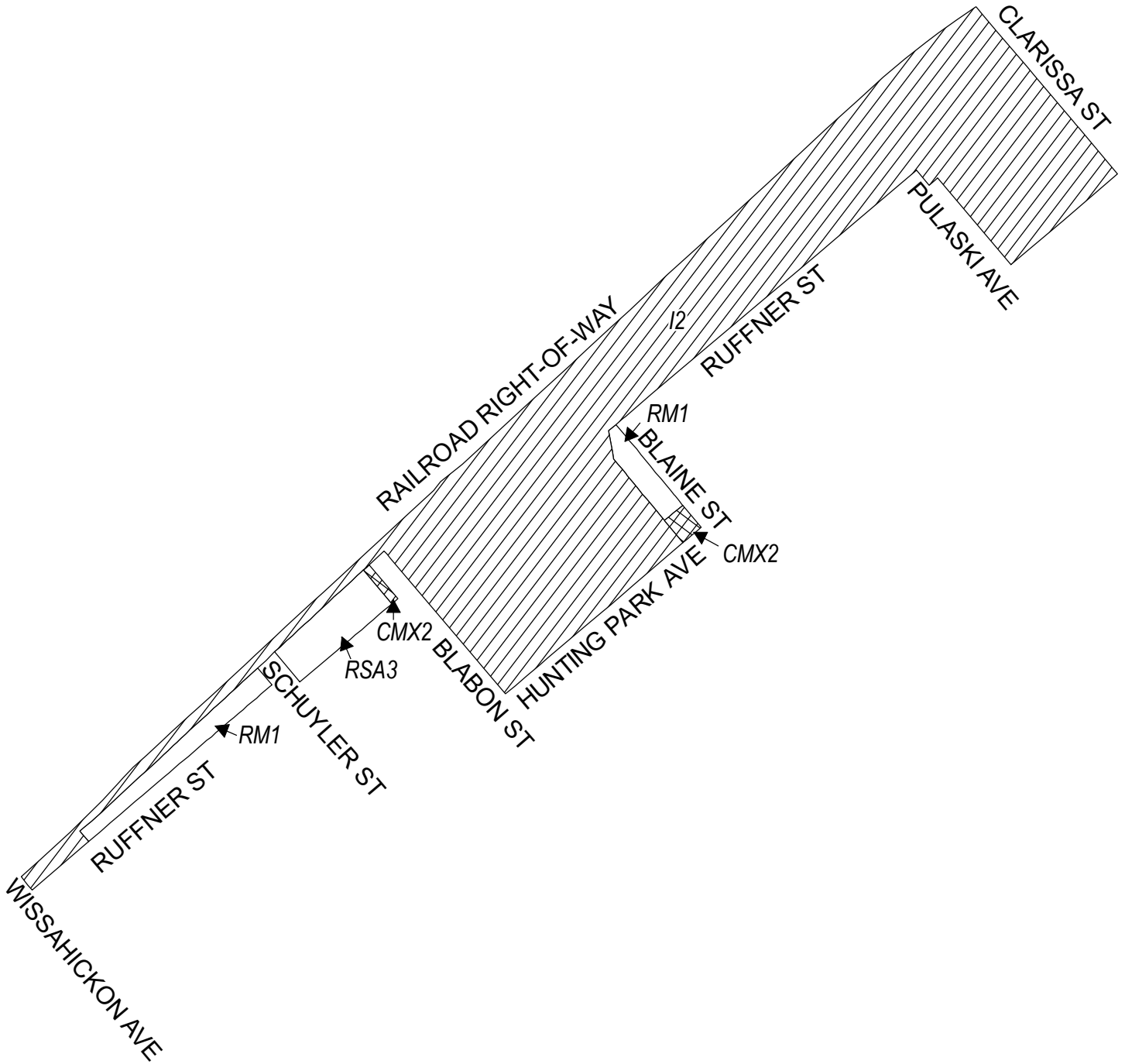


Zoning Districts




-  CMX-2, Commercial Mixed-Use
-  I-2, Medium Industrial
-  RM-1, Residential Multi-Family



Map A3 Existing Zoning

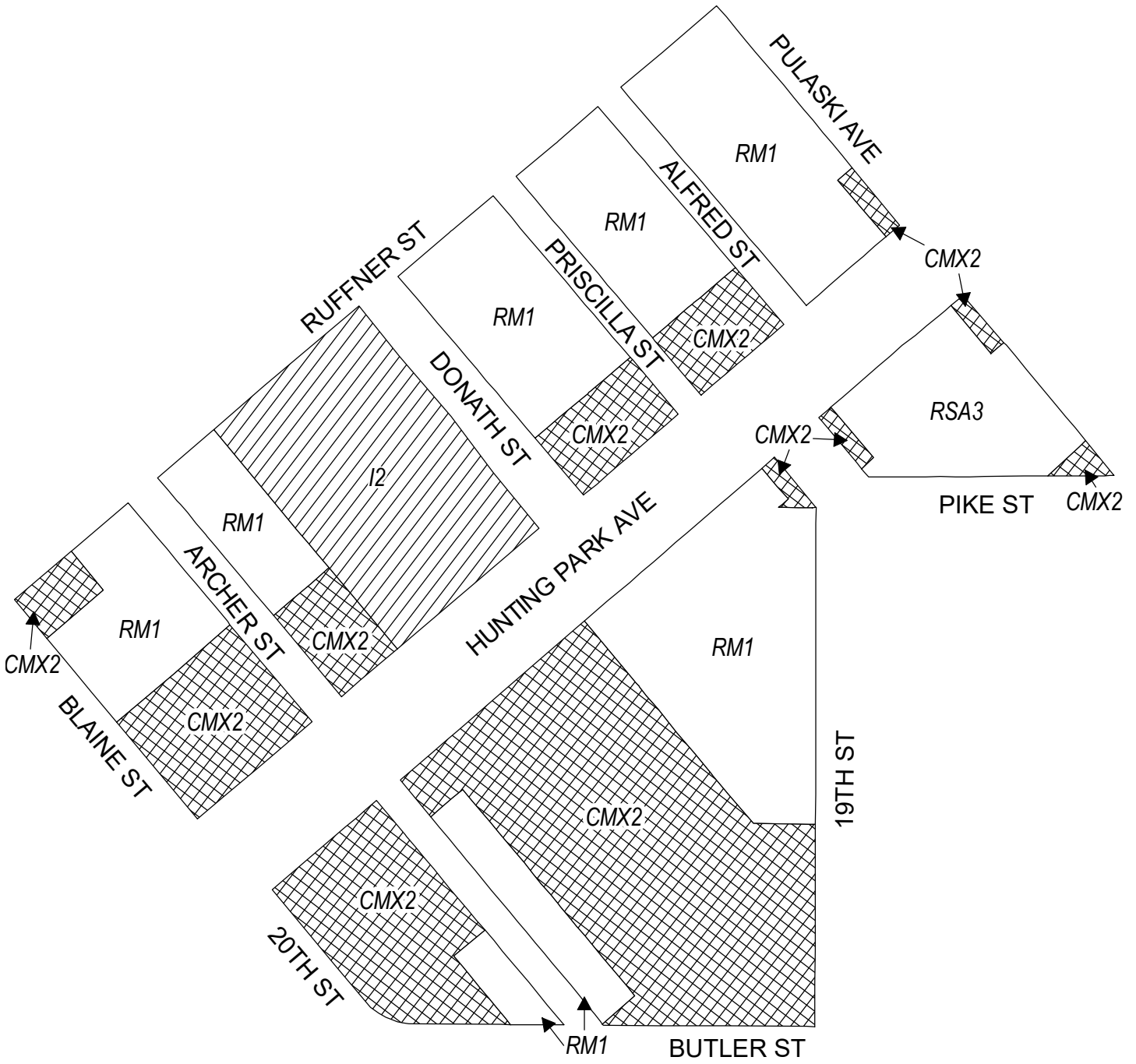


Zoning Districts




-  CMX-2, Commercial Mixed-Use
-  I-2, Medium Industrial
-  RM-1, Residential Multi-Family; RSA-3, Residential Single-Family Attached



Map A4 Existing Zoning

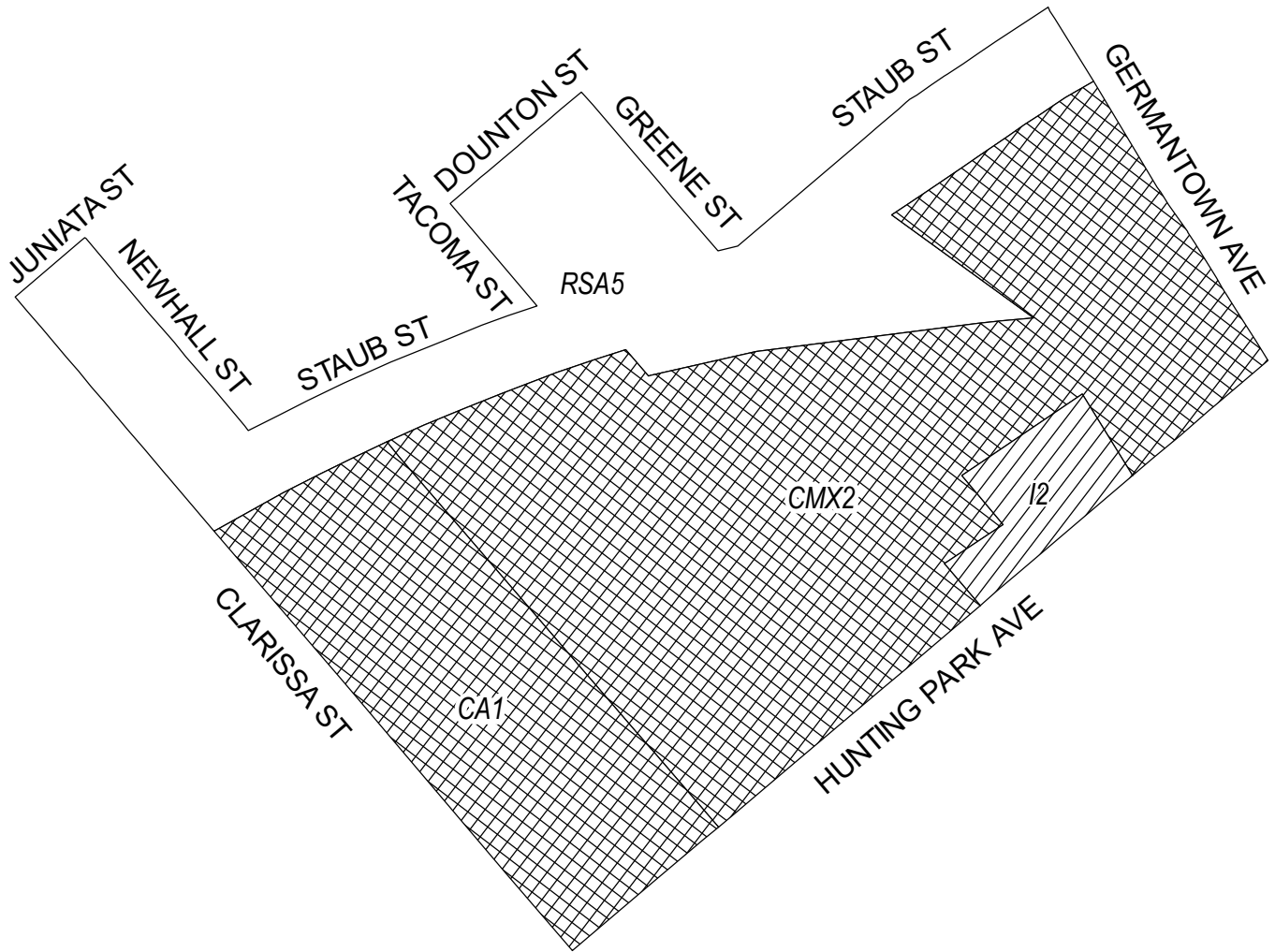


Zoning Districts




-  CMX-2, Commercial Mixed-Use
-  I-2, Medium Industrial
-  RM-1, Residential Multi-Family; RSA-3, Residential Single-Family Attached



Map A5 Existing Zoning

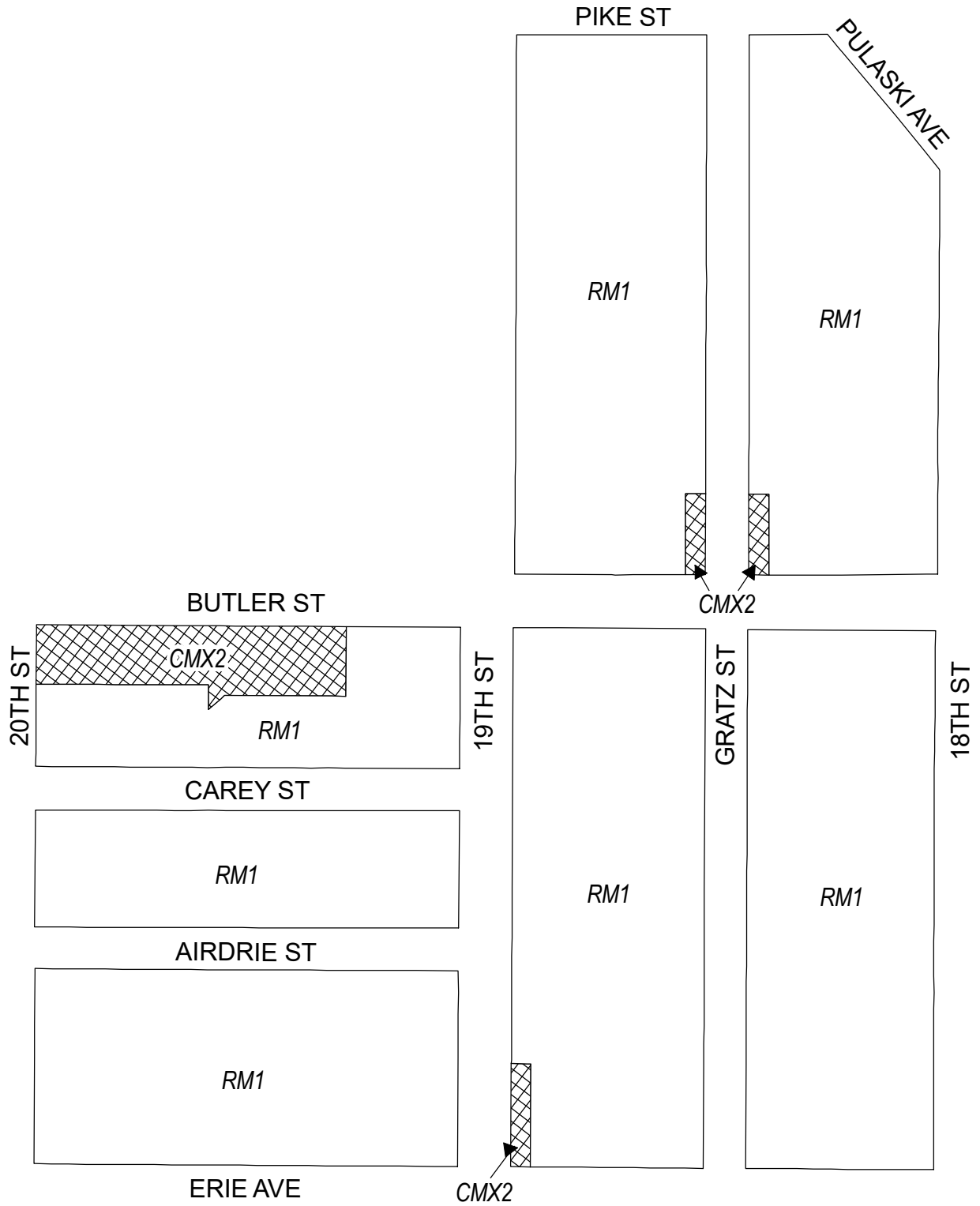


Zoning Districts



-  CA-1, Auto-Oriented Commercial; CMX-2, Commercial Mixed-Use
-  I-2, Medium Industrial
-  RSA-5, Residential Single-Family Attached



Map A6 Existing Zoning

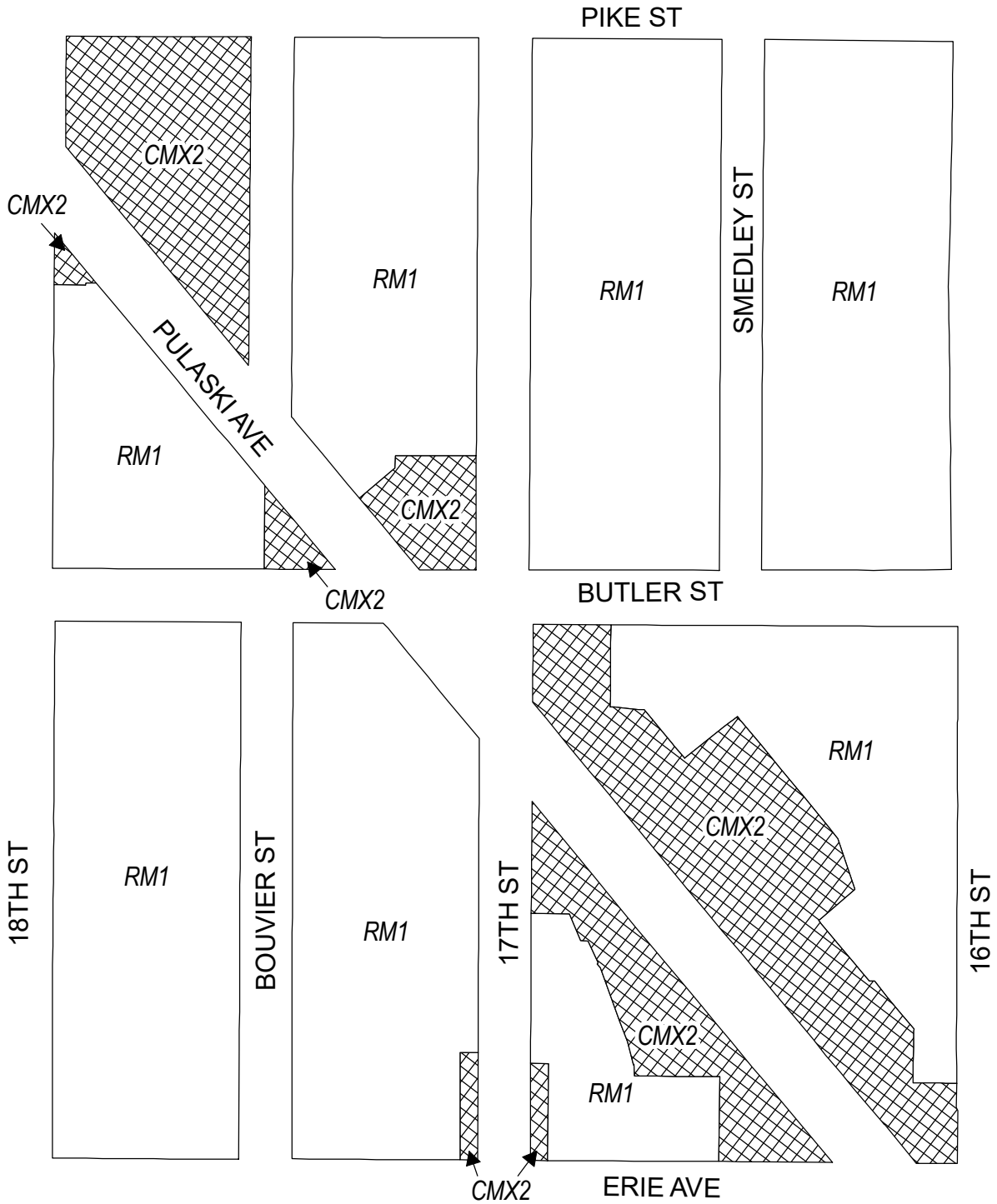


Zoning Districts



-  CMX-2, Commercial Mixed-Use
-  RM-1, Residential Multi-Family



Map A7 Existing Zoning

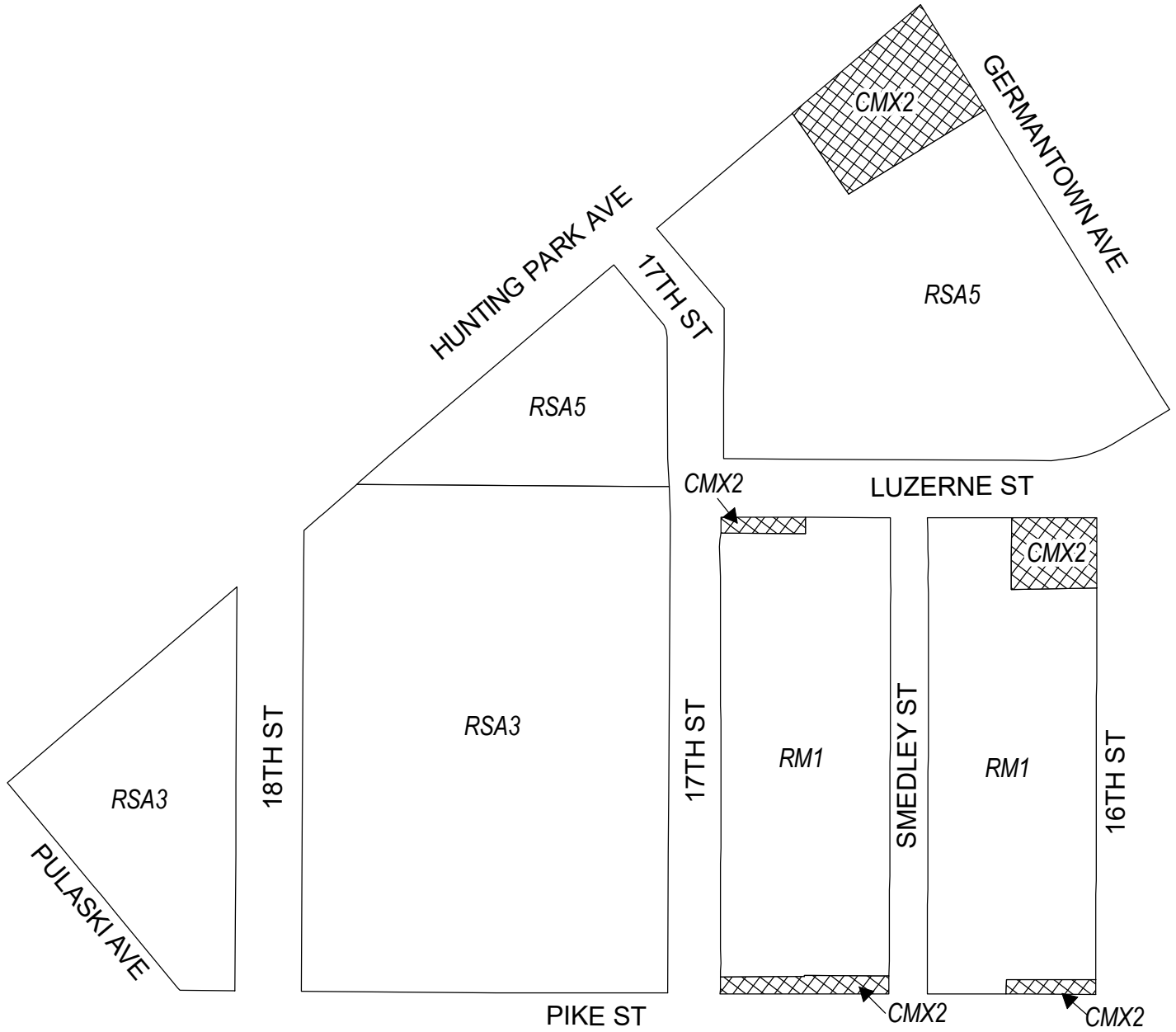


Zoning Districts

-  CMX-2, Commercial Mixed-Use
-  RM-1, Residential Multi-Family



Map A8 Existing Zoning

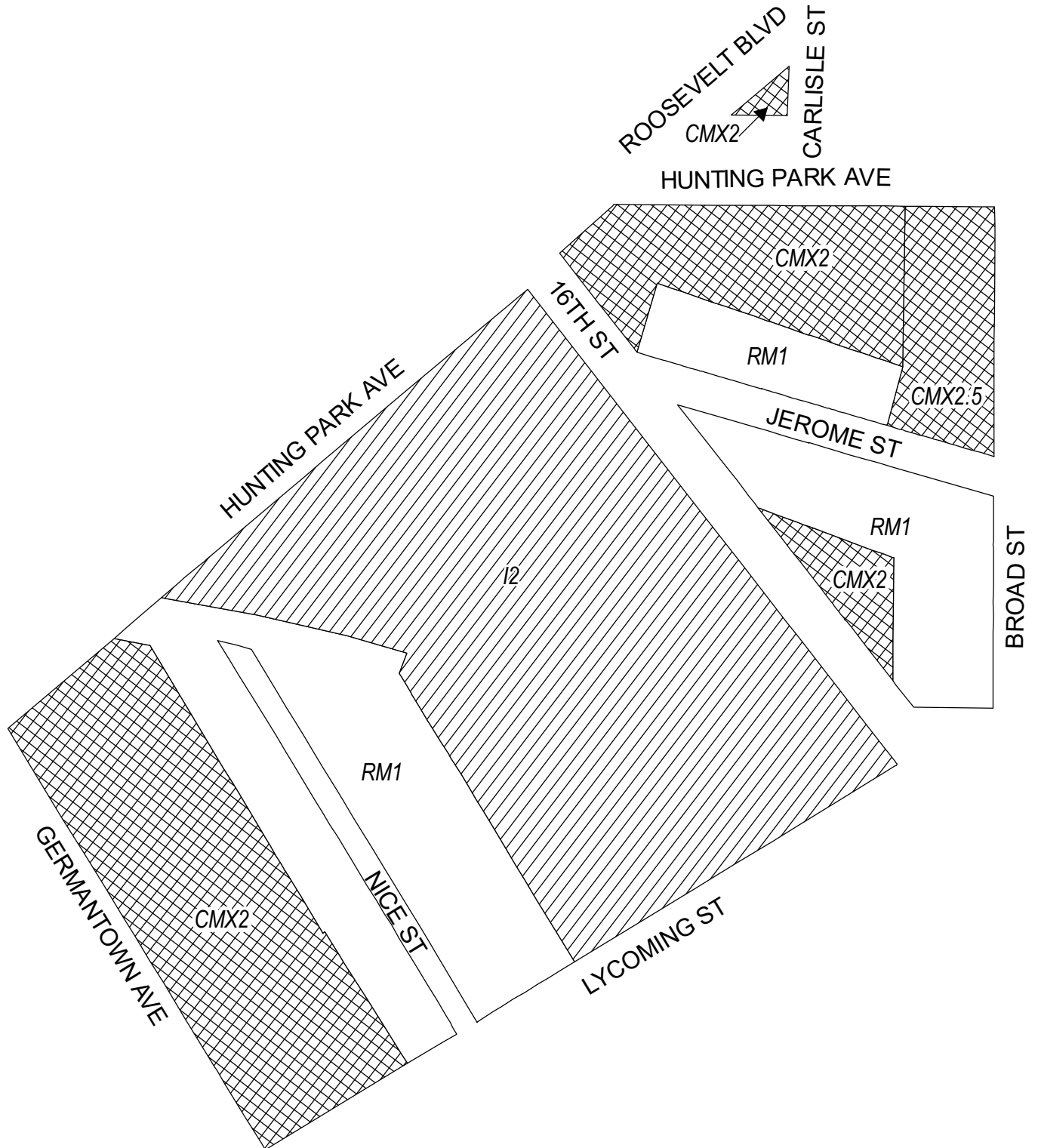


Zoning Districts




-  CMX-2, Commercial Mixed-Use
-  RM-1, Residential Multi-Family; RSA-3/RSA-5, Residential Single-Family Attached



Map A9 Existing Zoning

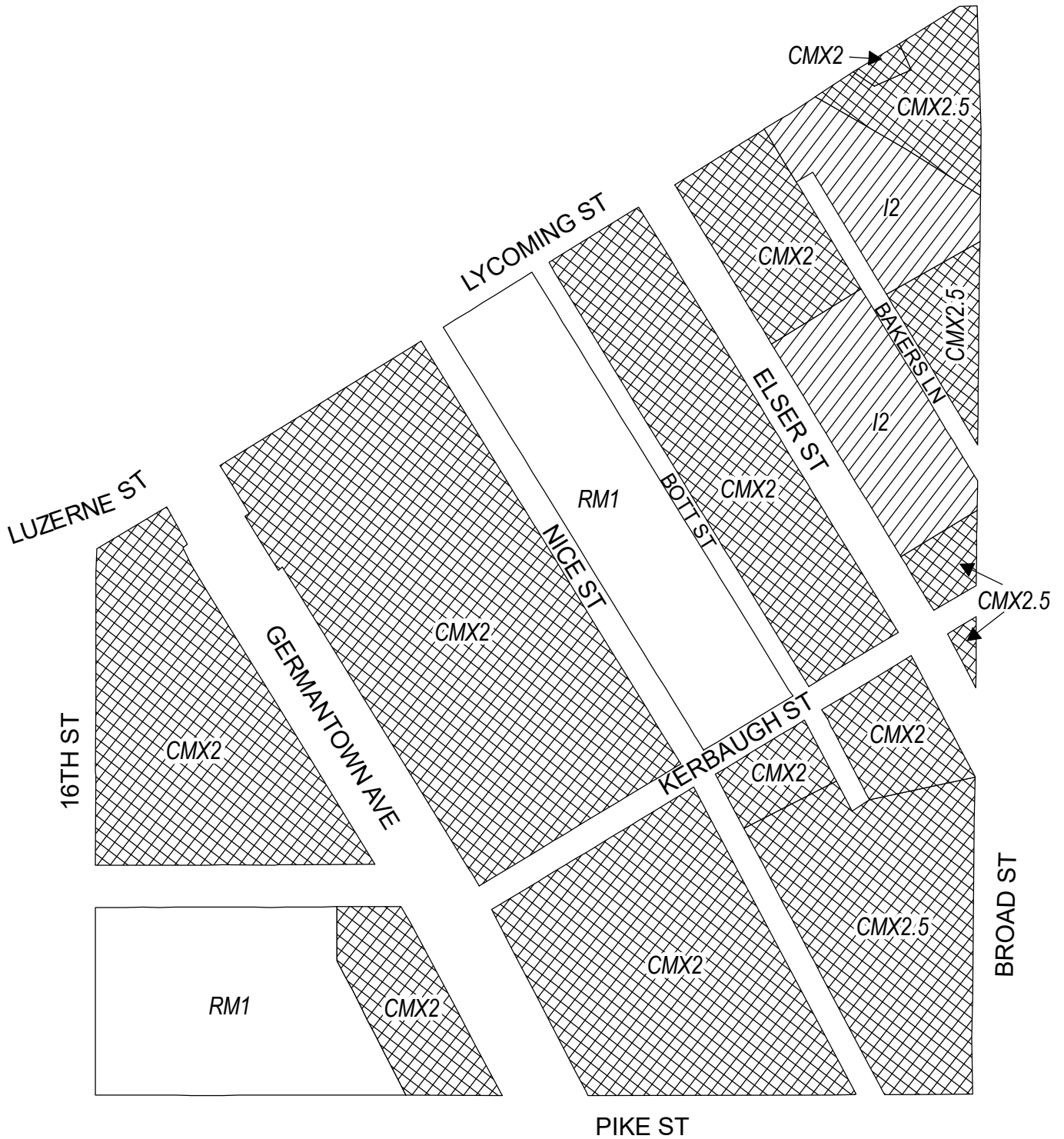


Zoning Districts




-  CMX-2/CMX-2.5, Commercial Mixed-Use
-  I-2, Medium Industrial
-  RM-1, Residential Multi-Family



Map A10 Existing Zoning

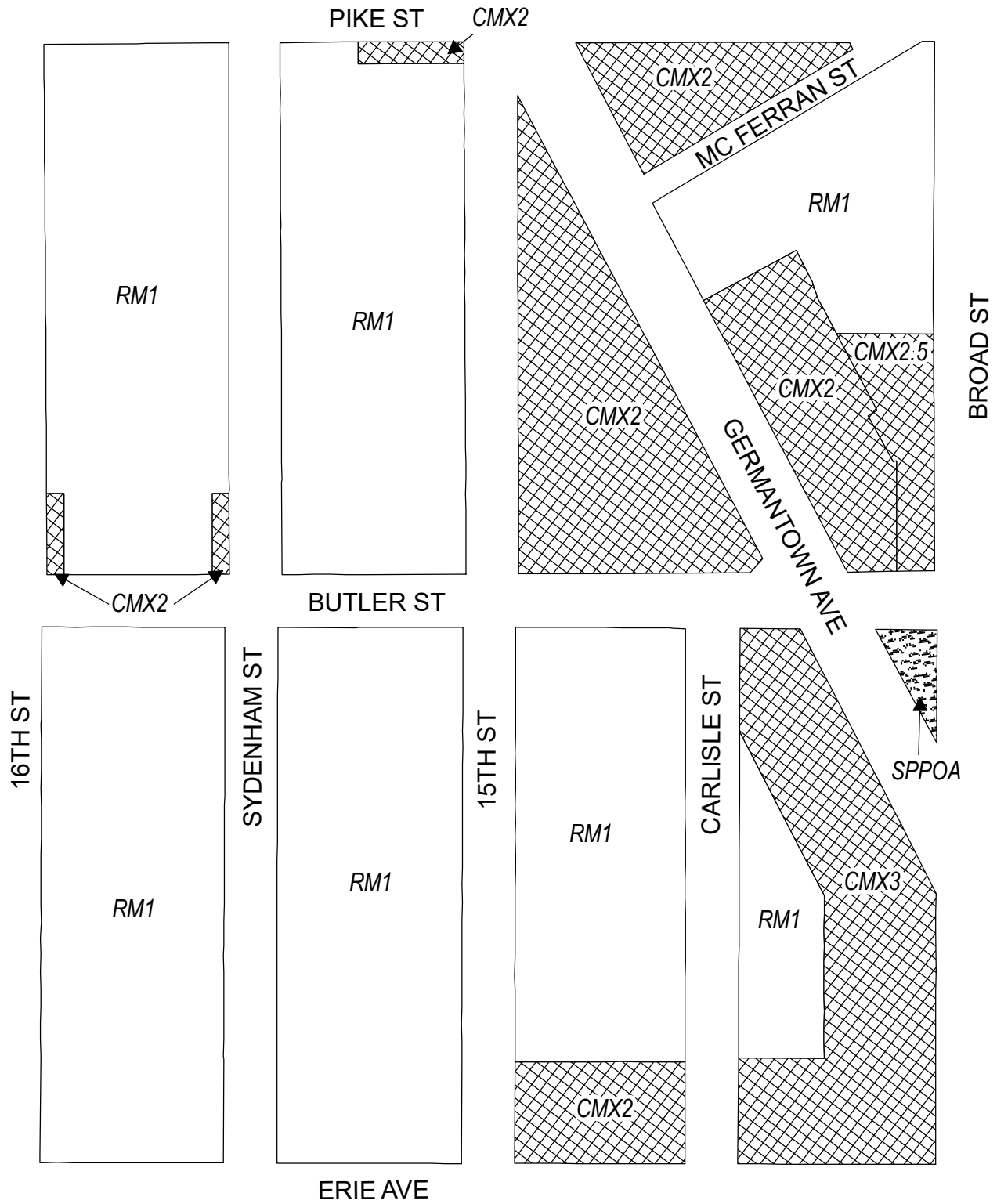


Zoning Districts




-  CMX-2/CMX-2.5, Commercial Mixed-Use
-  I-2, Medium Industrial
-  RM-1, Residential Multi-Family



Map A11 Existing Zoning

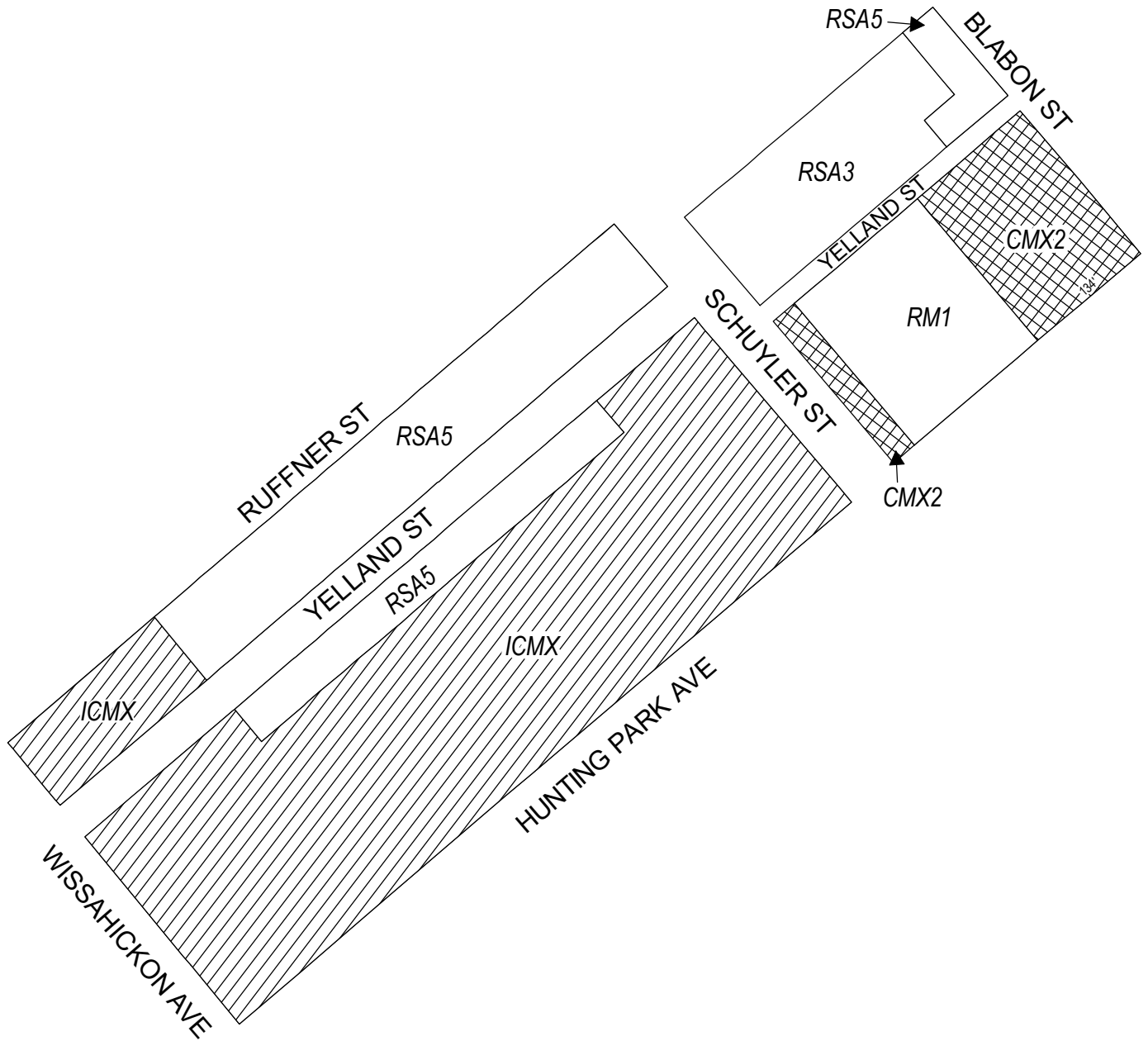


Zoning Districts

-  CMX-2/CMX-2.5/CMX-3, Commercial Mixed-Use
-  RM-1, Residential Multi-Family
-  SP-PO-A, Parks and Open Space



Map B1 Proposed Zoning



Zoning Districts



CMX-2, Commercial Mixed-Use



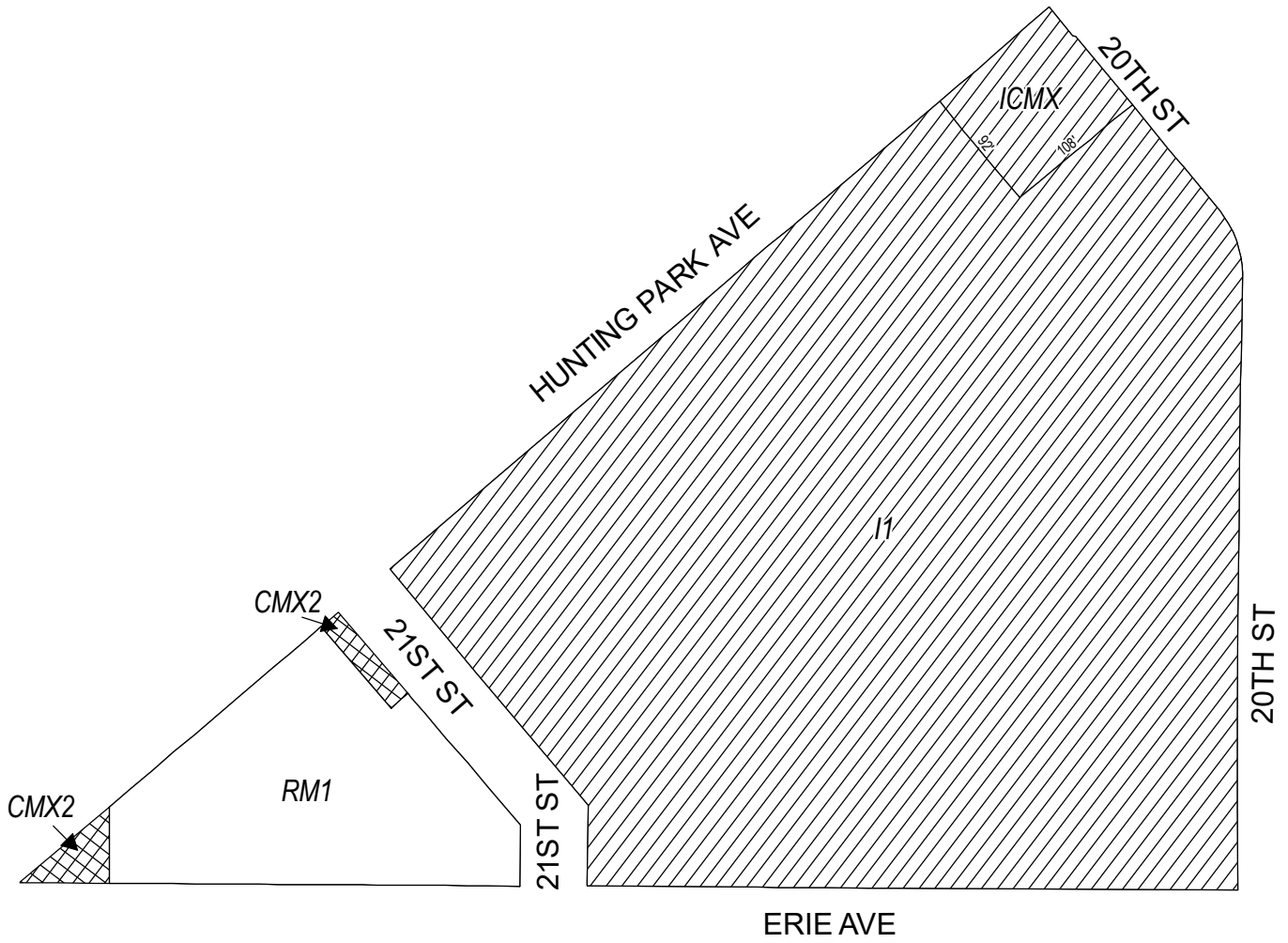
ICMX, Industrial Commercial Mixed-Use






RM-1, Residential Multi-Family; RSA-3/RSA-5, Residential Single-Family Attached



Map B2 Proposed Zoning

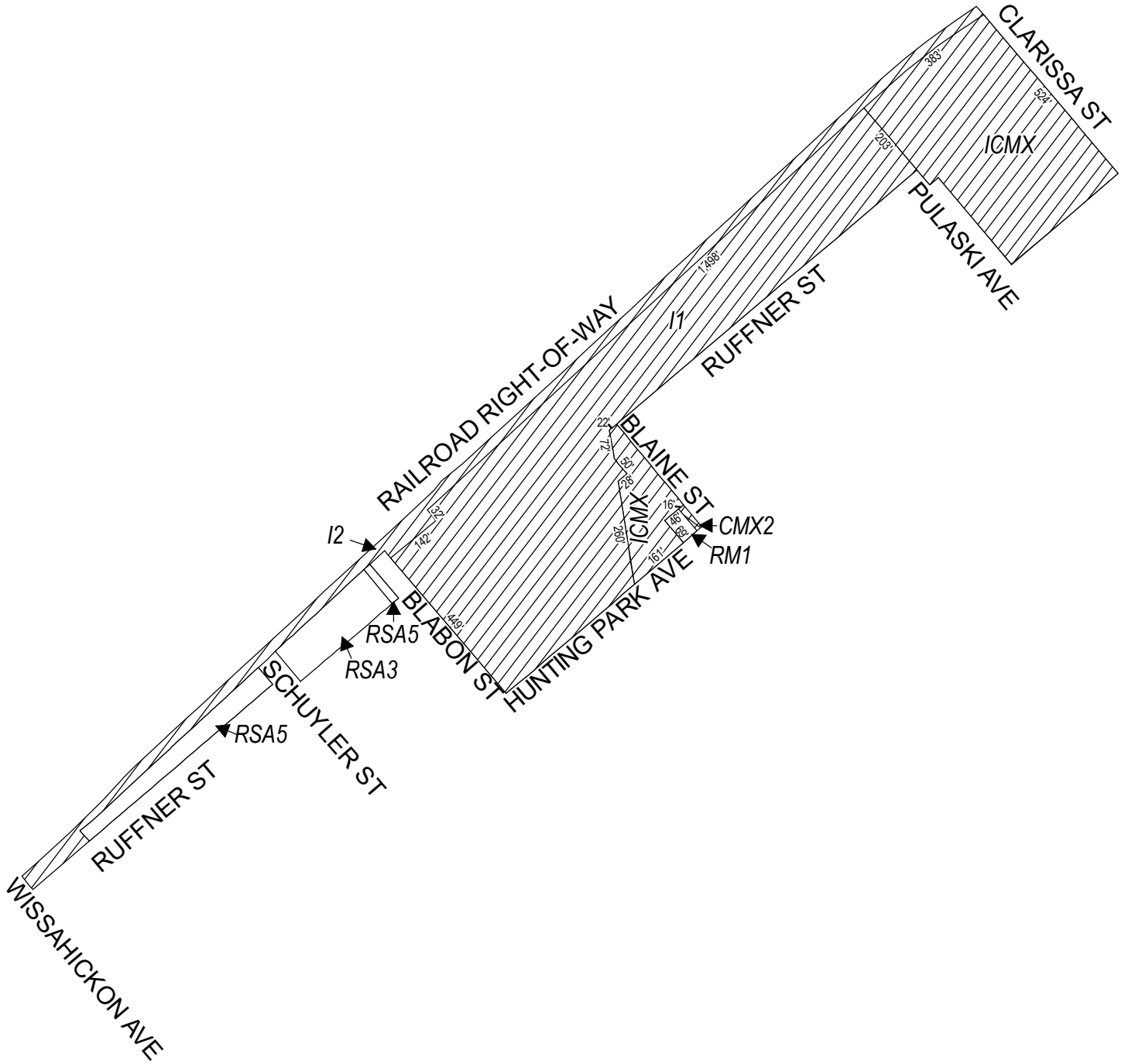


Zoning Districts




-  CMX-2, Commercial Mixed-Use
-  I-1, Light Industrial; ICMX, Industrial Commercial Mixed-Use
-  RM-1, Residential Multi-Family



Map B3 Proposed Zoning

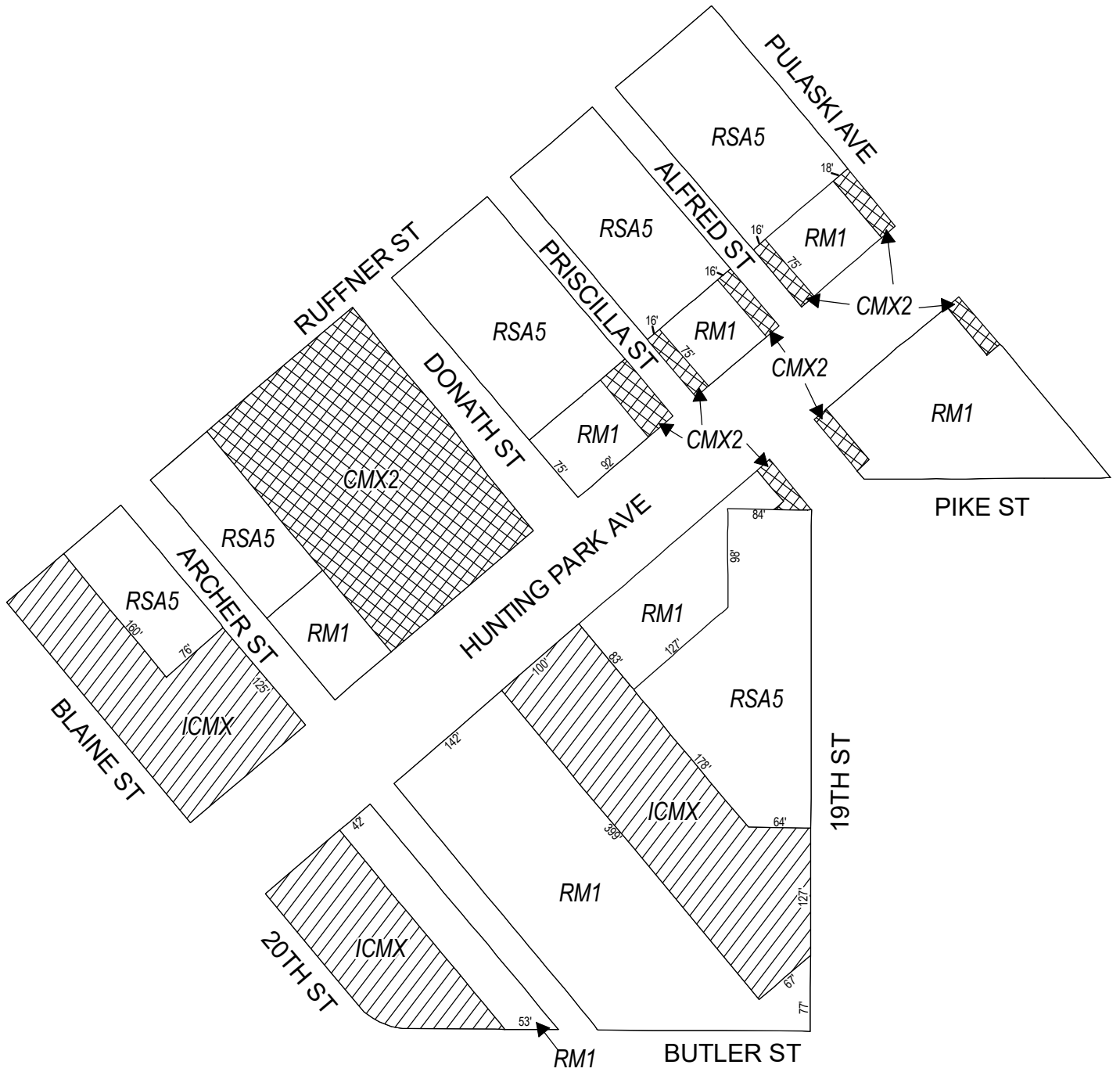


Zoning Districts




-  CMX-2, Commercial Mixed-Use
-  I-1, Light Industrial; I-2, Medium Industrial; ICMX, Industrial Commercial Mixed-Use
-  RM-1, Residential Multi-Family; RSA-3/RSA-5, Residential Single-Family Attached



Map B4 Proposed Zoning

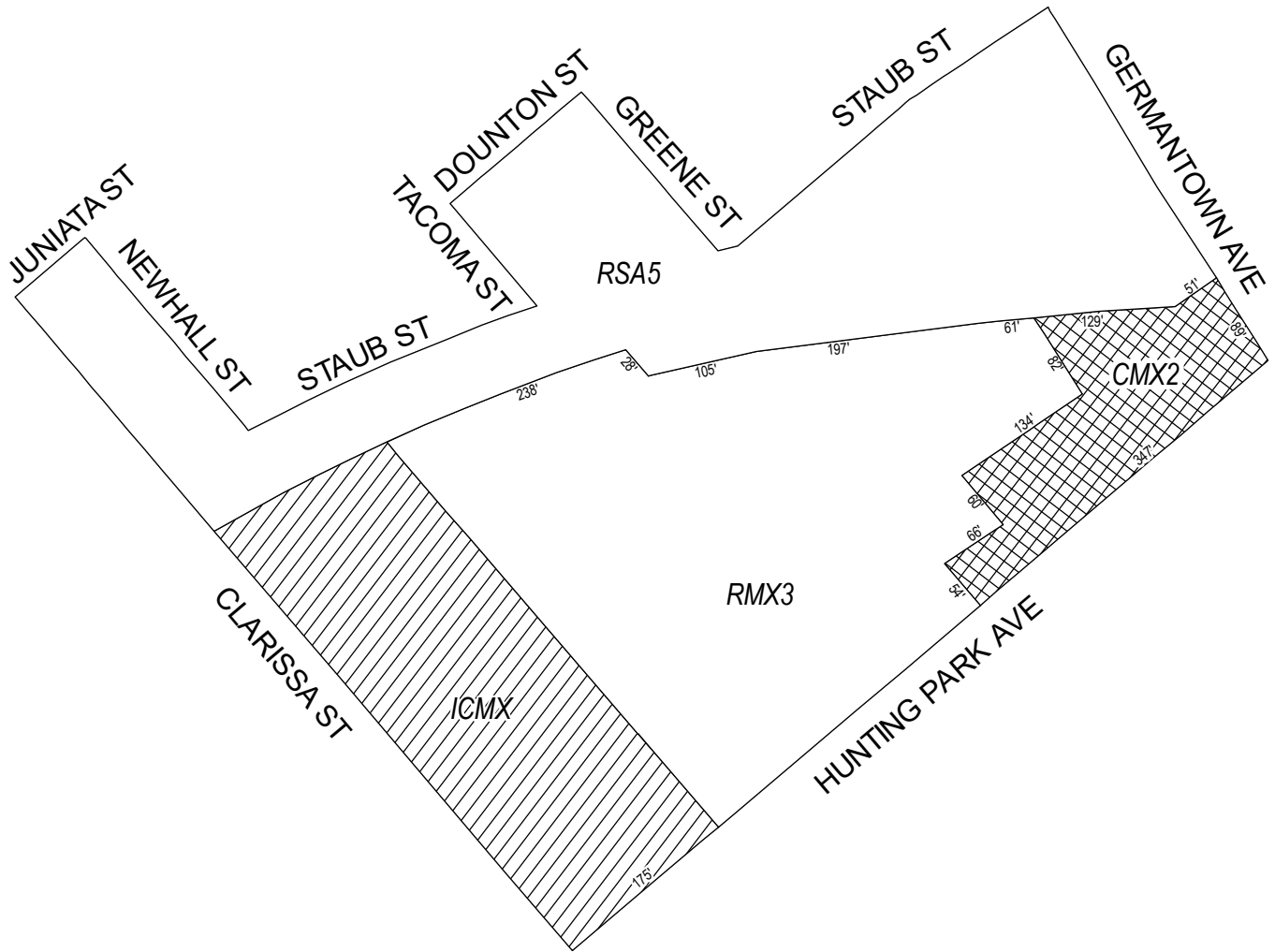


Zoning Districts




-  CMX-2, Commercial Mixed-Use
-  ICMX, Industrial Commercial Mixed-Use
-  RM-1, Residential Multi-Family; RSA-5, Residential Single-Family Attached



Map B5 Proposed Zoning

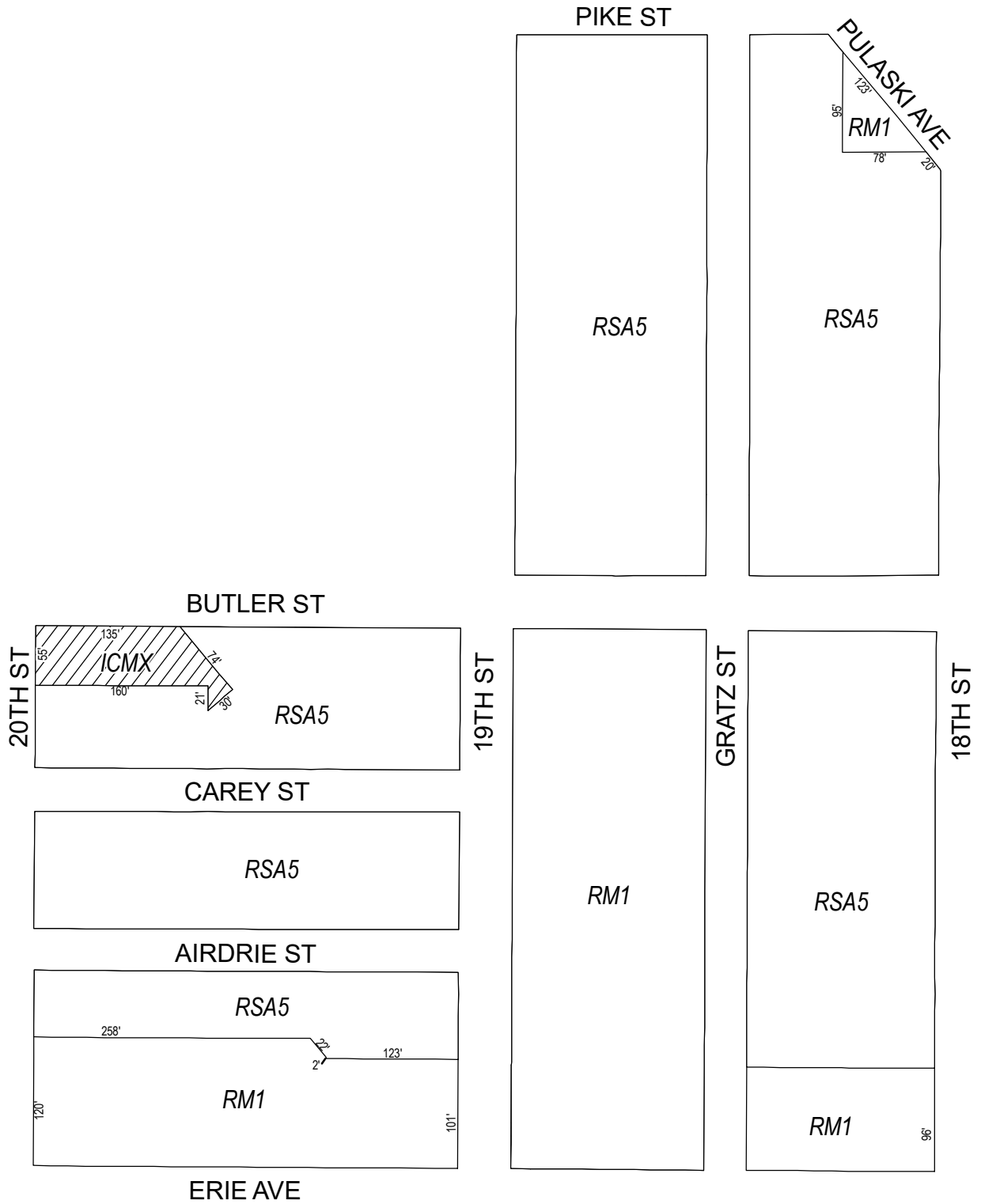


Zoning Districts



-  CMX-2, Commercial Mixed-Use
-  ICMX, Industrial Commercial Mixed-Use
-  RMX-3, Residential Mixed-Use; RSA-5, Residential Single-Family Attached



Map B6 Proposed Zoning

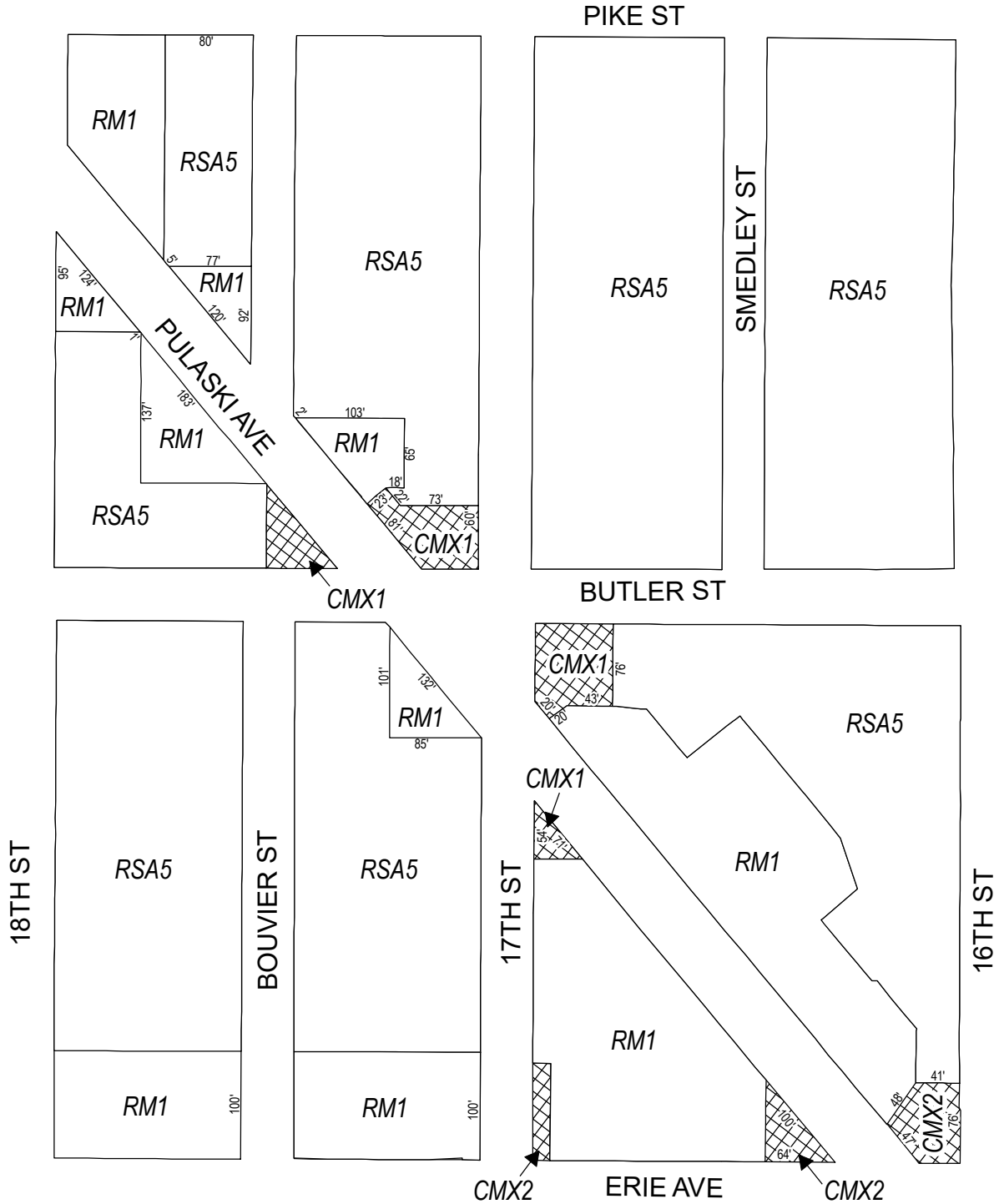


Zoning Districts



-  ICMX, Industrial Commercial Mixed-Use
-  RM-1, Residential Multi-Family; RSA-5, Residential Single-Family Attached



Map B7 Proposed Zoning

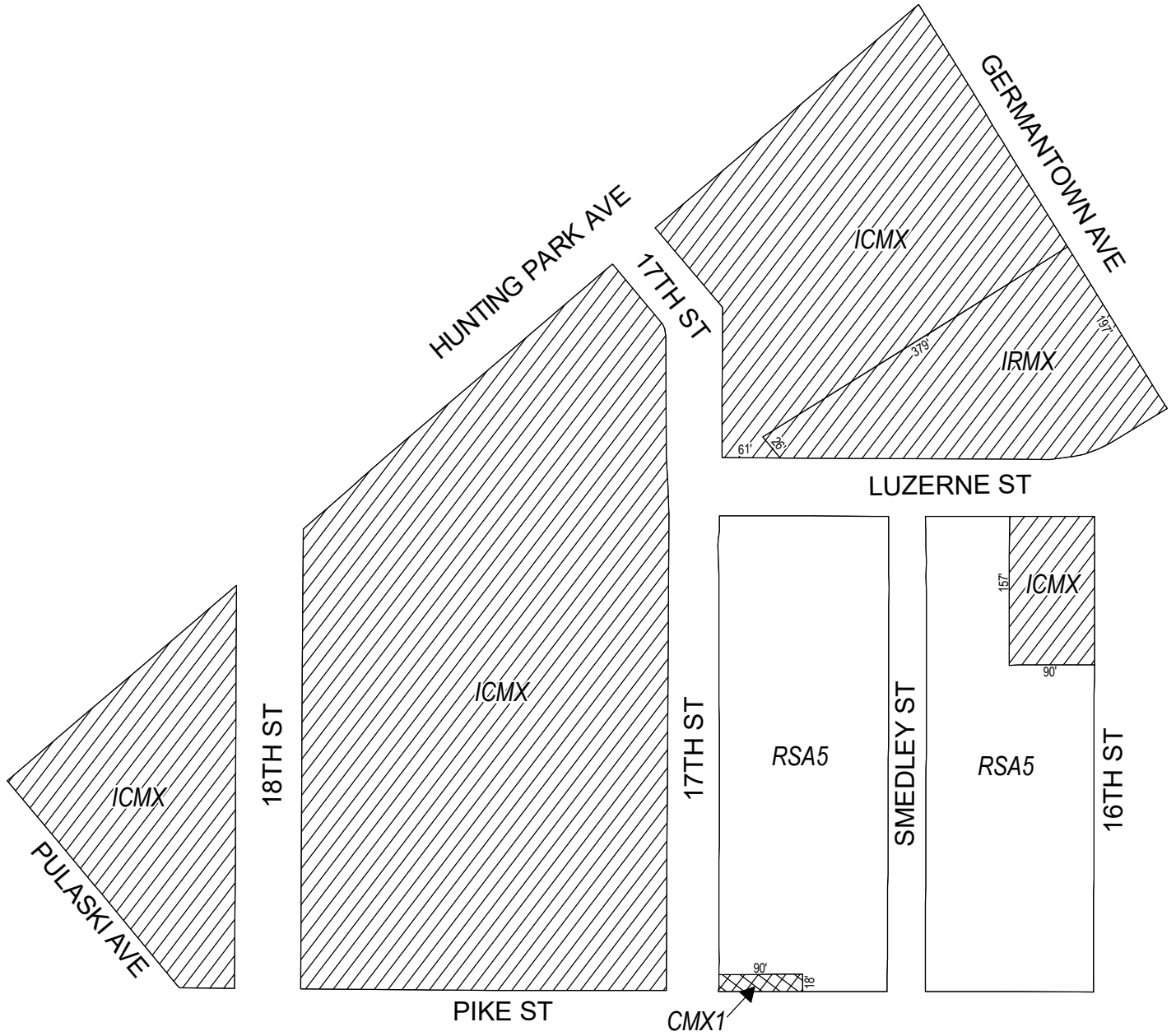


Zoning Districts




-  CMX-1/CMX-2, Commercial Mixed-Use
-  RM-1, Residential Multi-Family; RSA-5, Residential Single-Family Attached



Map B8 Proposed Zoning

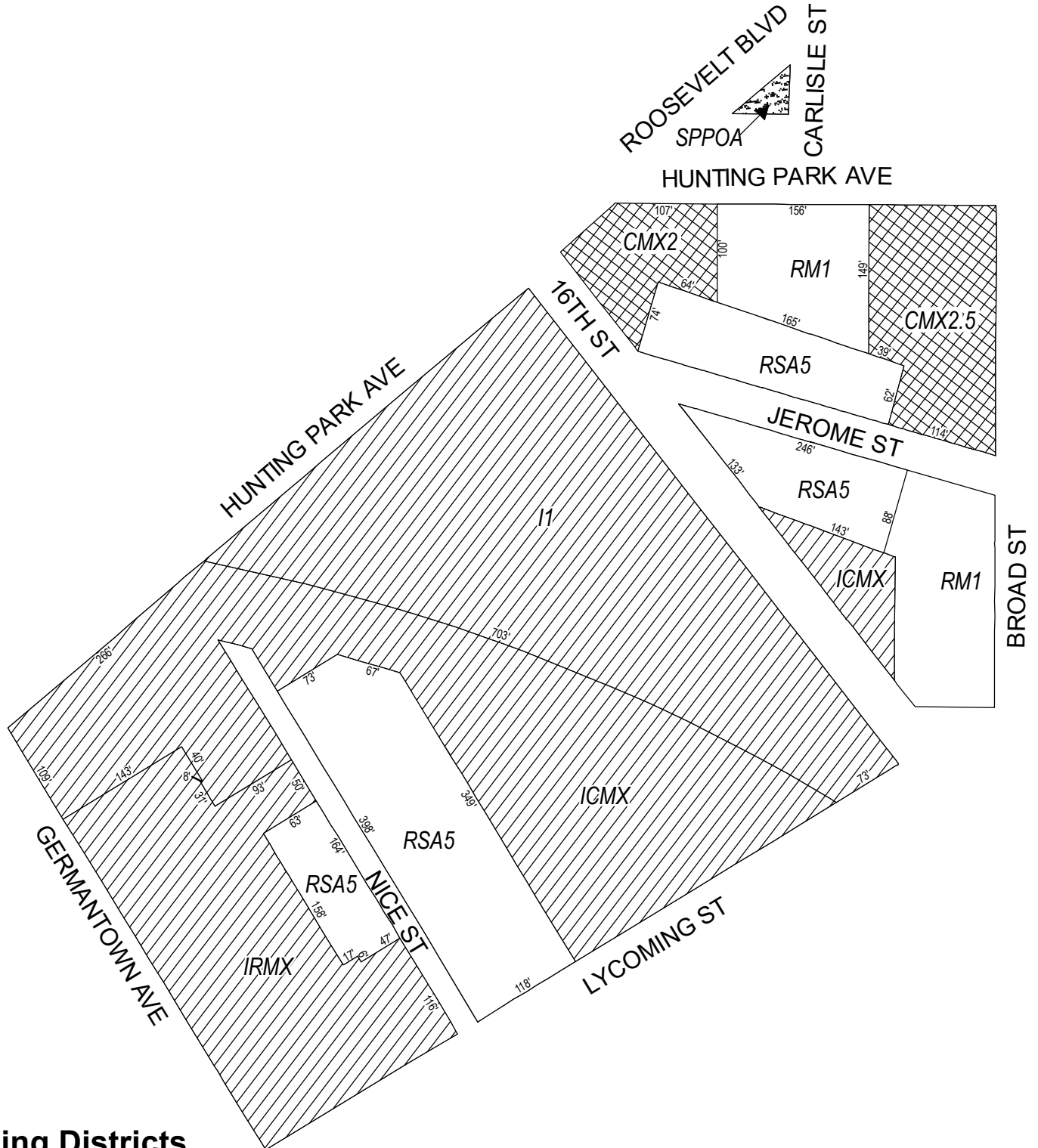


Zoning Districts





-  CMX-1, Commercial Mixed-Use
-  ICMX, Industrial Commercial Mixed-Use; IRMX, Industrial Residential Mixed-Use
-  RSA-5, Residential Single-Family Attached



Map B9 Proposed Zoning



Zoning Districts




-  CMX-2/CMX-2.5, Commercial Mixed-Use
-  I-1, Light Industrial; ICMX, Industrial Commercial Mixed-Use; IRMX, Industrial Residential Mixed-Use
-  RM-1, Residential Multi-Family; RSA-5, Residential Single-Family Attached
-  SP-PO-A, Parks and Open Space



Map B10 Proposed Zoning



Zoning Districts




-  CMX-2/CMX-2.5, Commercial Mixed-Use
-  ICMX, Industrial Commercial Mixed-Use; IRMX, Industrial Residential Mixed-Use
-  RSA-5, Residential Single-Family Attached



Map B11 Proposed Zoning



Zoning Districts

-  CMX-2/CMX-2.5/CMX-3, Commercial Mixed-Use
-  RM-1, Residential Multi-Family; RSA-5, Residential Single-Family Attached
-  SP-PO-A, Parks and Open Space

