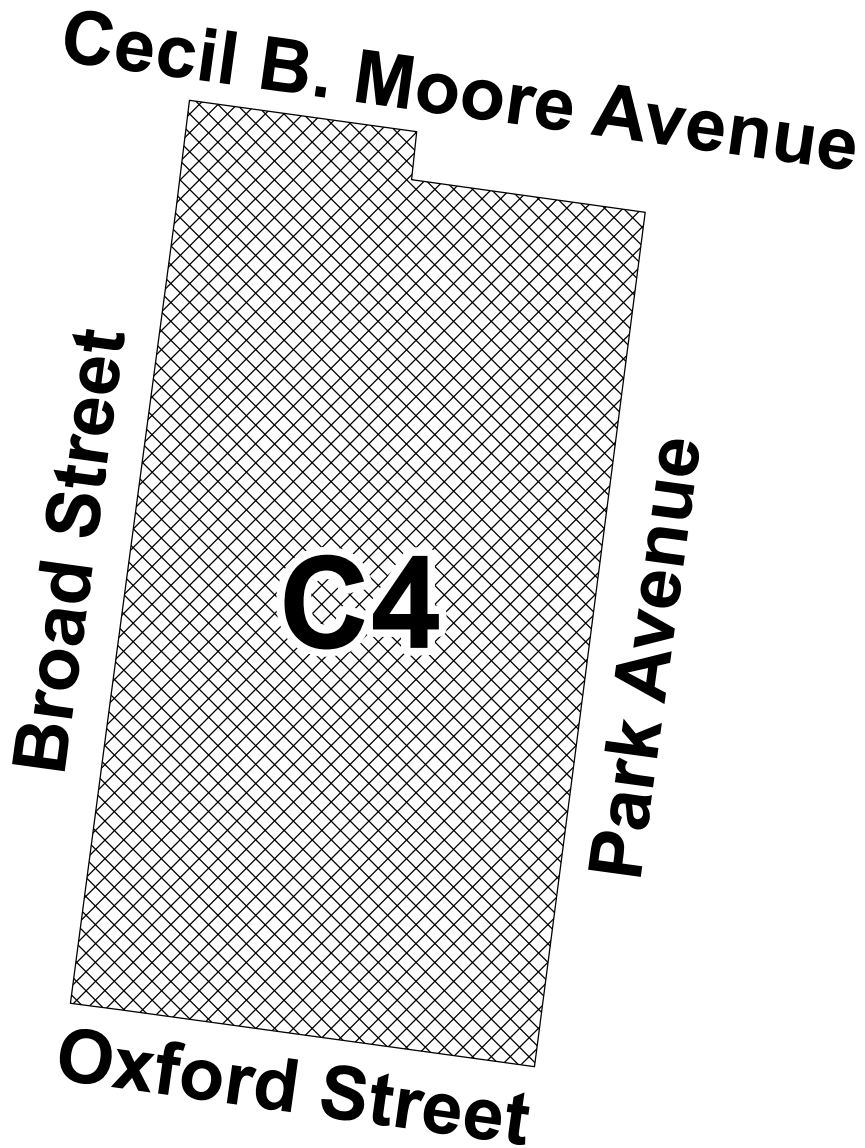



# Map A - Existing Zoning

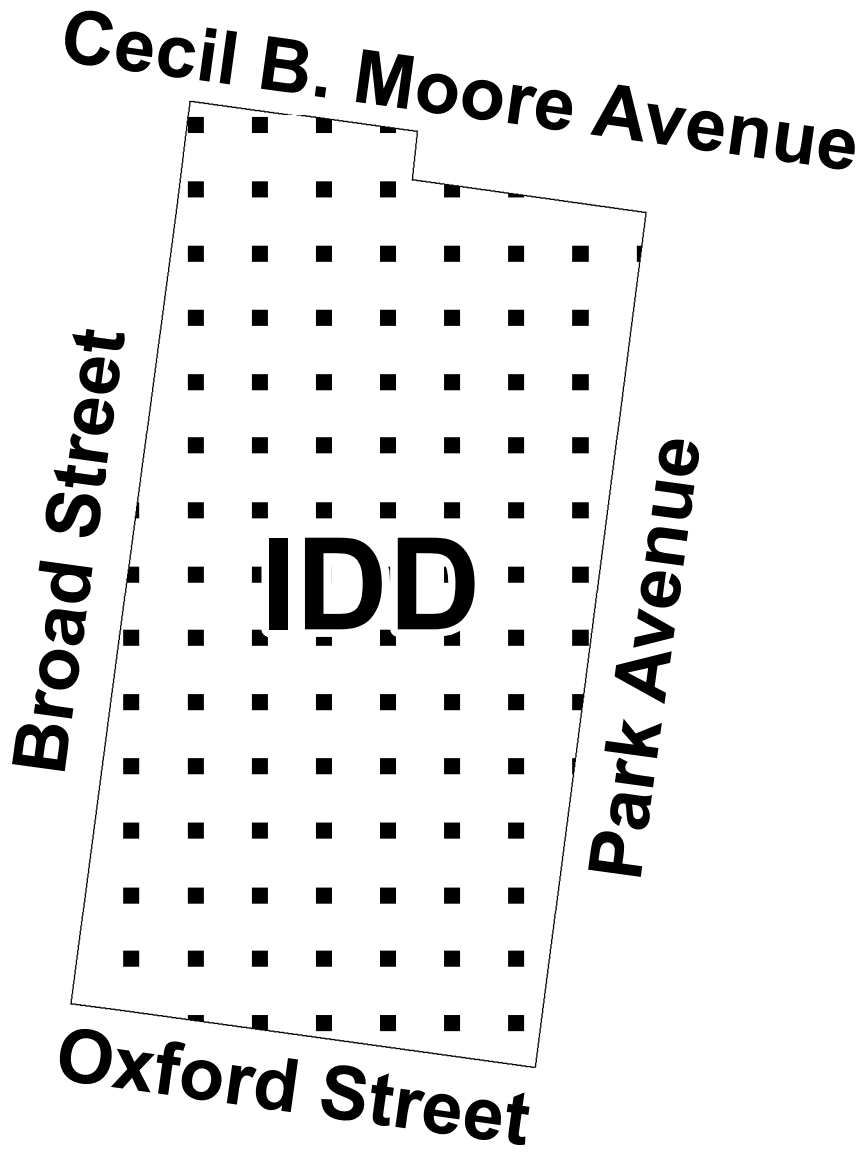


## Legend

 **4** Commercial



# Map B - Proposed Zoning



## Legend

 Institutional Development District

