



# City of Philadelphia

City Council  
Chief Clerk's Office  
402 City Hall  
Philadelphia, PA 19107

**BILL NO. 190783**

---

**Introduced October 10, 2019**

---

**Councilmember Jones  
for  
Councilmember Johnson**

---

**Referred to the  
Committee on Rules**

---

## **AN ORDINANCE**

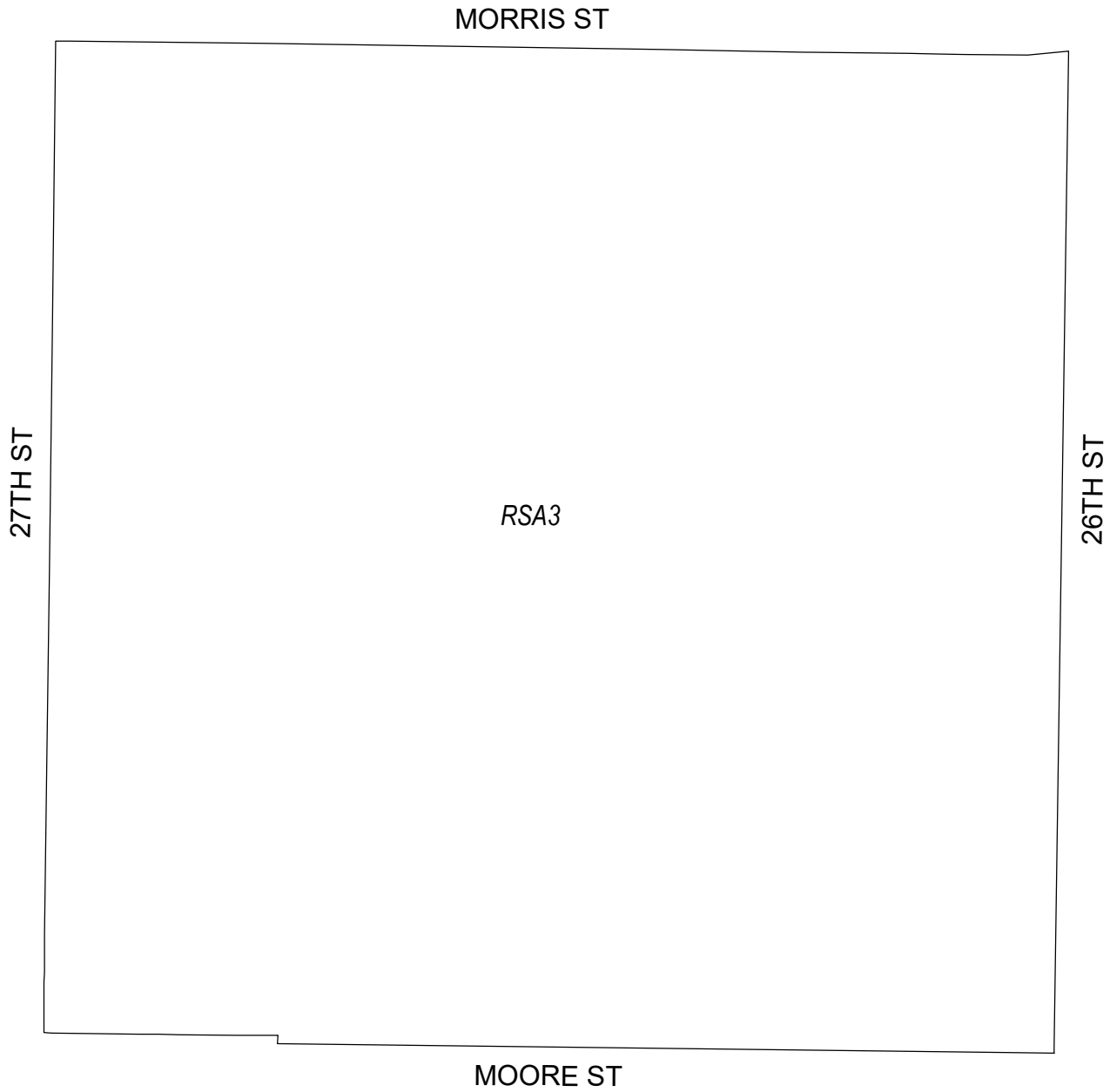
To amend the Philadelphia Zoning Maps by changing the zoning designations of certain areas of land located within an area bounded by Morris Street, 26th Street, Moore Street, and 27th Street.

*THE COUNCIL OF THE CITY OF PHILADELPHIA HEREBY ORDAINS:*


SECTION 1. Pursuant to Section 14-106 of The Philadelphia Code, the Philadelphia Zoning Maps are hereby amended by changing the zoning designations of certain areas of land within an area bounded by Morris Street, 26th Street, Moore Street, and 27th Street from the existing zoning designations indicated on Map "A," set forth below, to the zoning designations indicated on Map "B," set forth below.

SECTION 2. This Ordinance shall become effective immediately.

# Map A Existing Zoning




## Zoning Districts

 RSA-3, Residential Single-Family Attached  
City of Philadelphia



# Map B Proposed Zoning



## Zoning Districts

 SP-PO-A, Parks and Open Space  
City of Philadelphia



# City of Philadelphia

*BILL NO. 190783 continued*