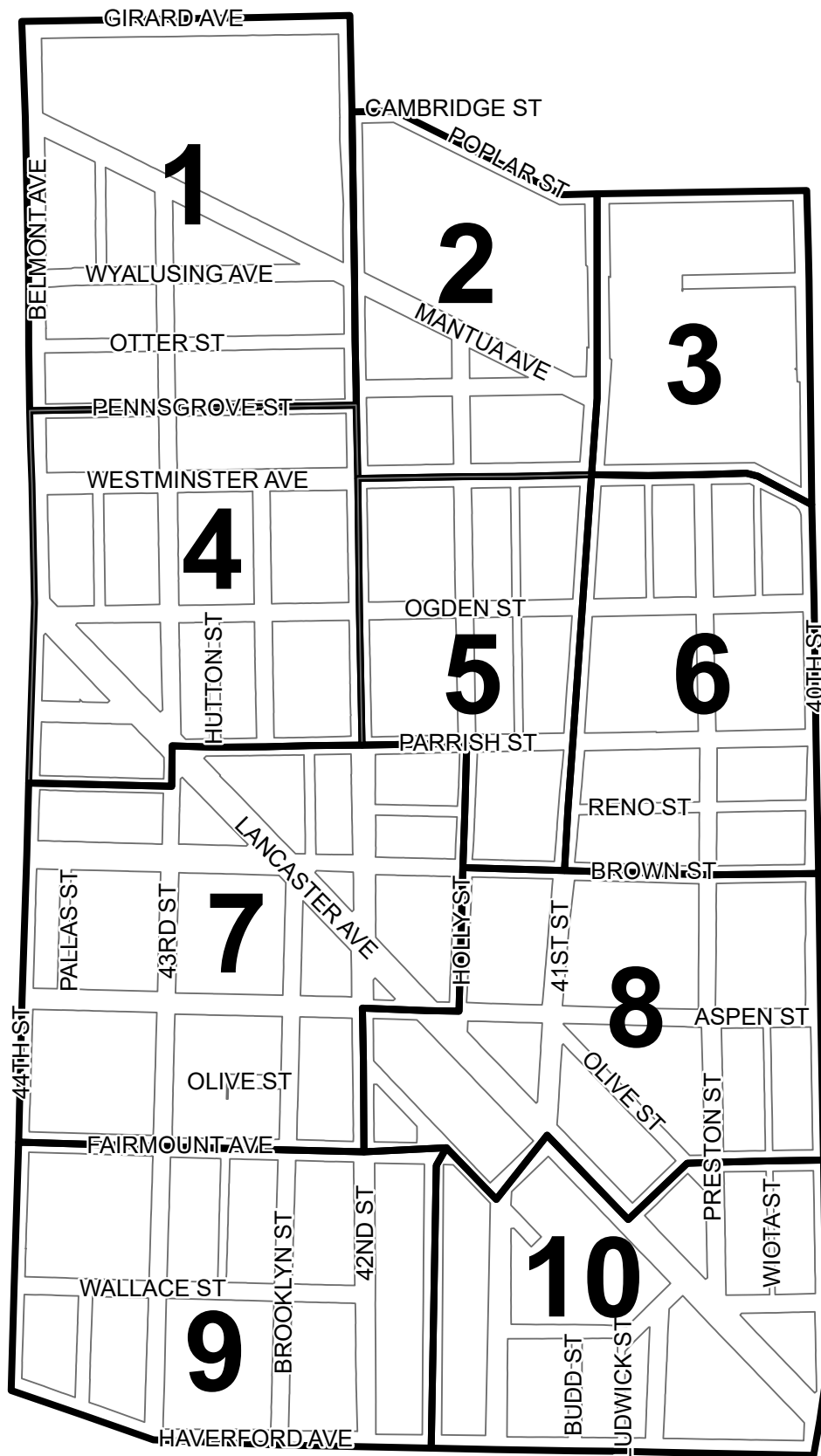
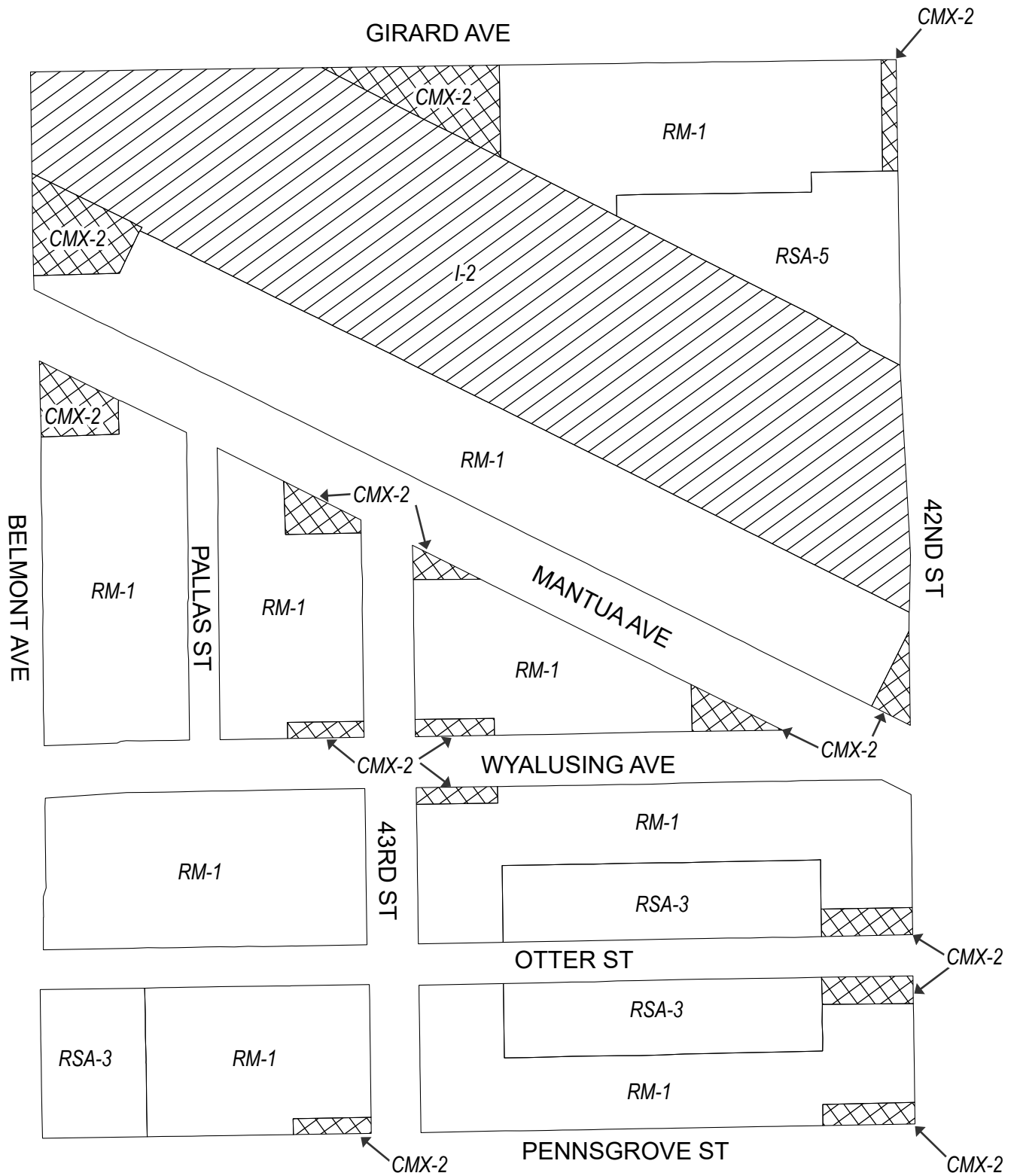


Key Map



Map A1 Existing Zoning



Zoning Districts



CMX-2, Commercial Mixed-Use



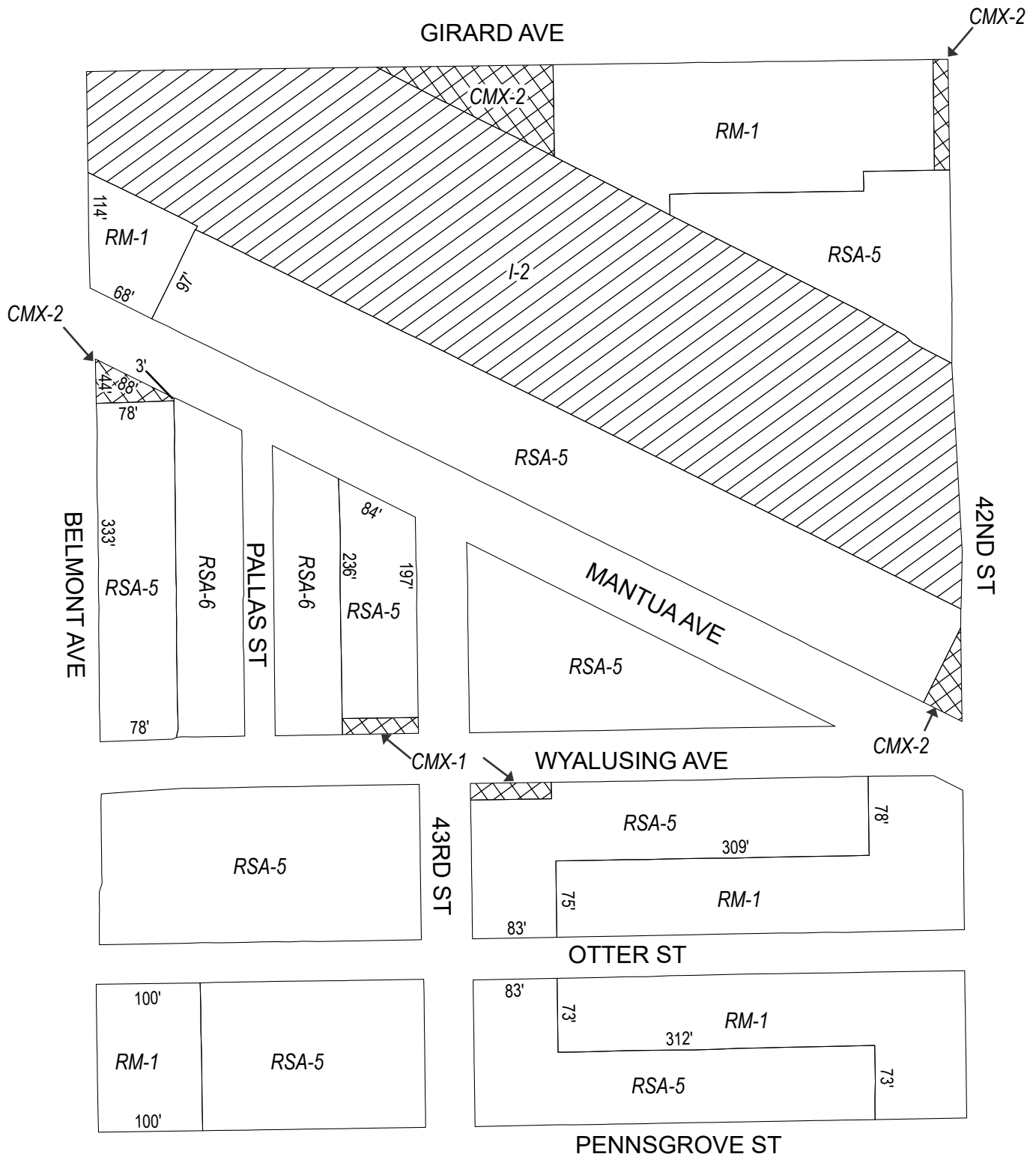
I-2, Medium Industrial



RM-1, Residential Multi-Family; RSA-3/RSA-5, Residential Single-Family Attached



Map B1 Proposed Zoning



Zoning Districts



CMX-1/CMX-2, Commercial Mixed-Use



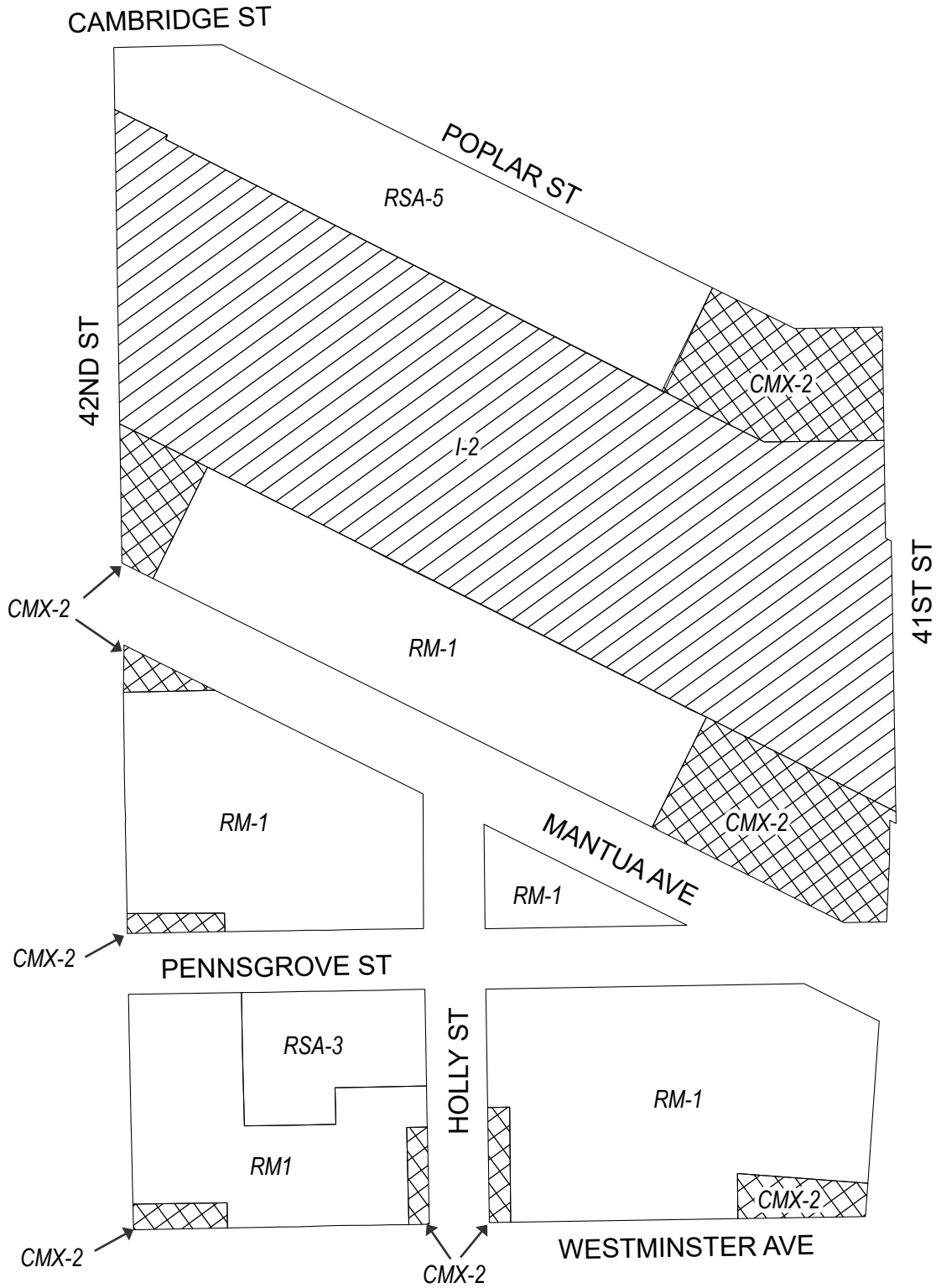
I-2, Medium Industrial



RM-1, Residential Multi-Family; RSA-5/RSA-6, Residential Single-Family Attached



Map A2 Existing Zoning

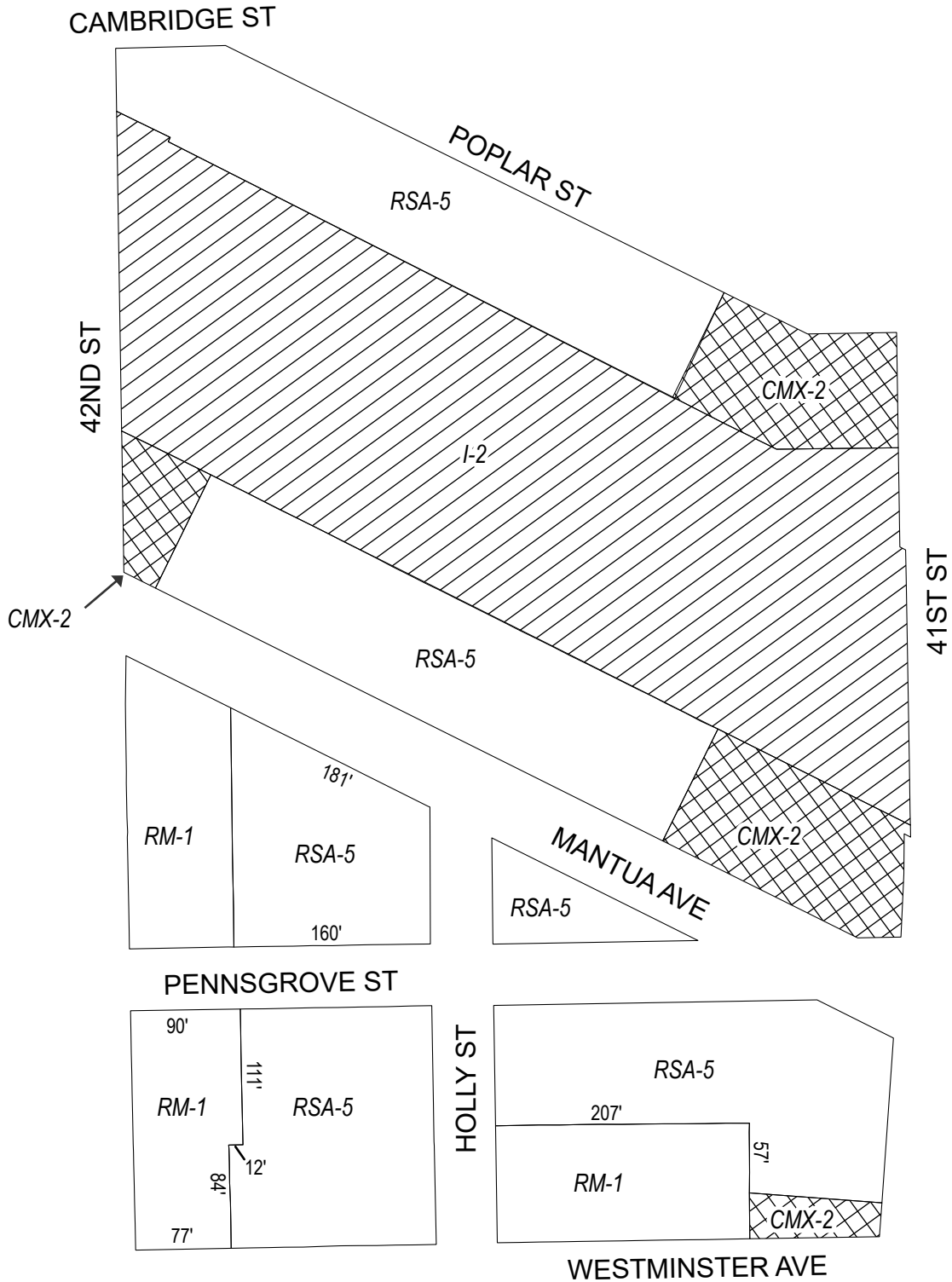


Zoning Districts




-  CMX-2, Commercial Mixed-Use
-  I-2, Medium Industrial
-  RM-1, Residential Multi-Family; RSA-3/RSA-5, Residential Single-Family Attached



Map B2 Proposed Zoning

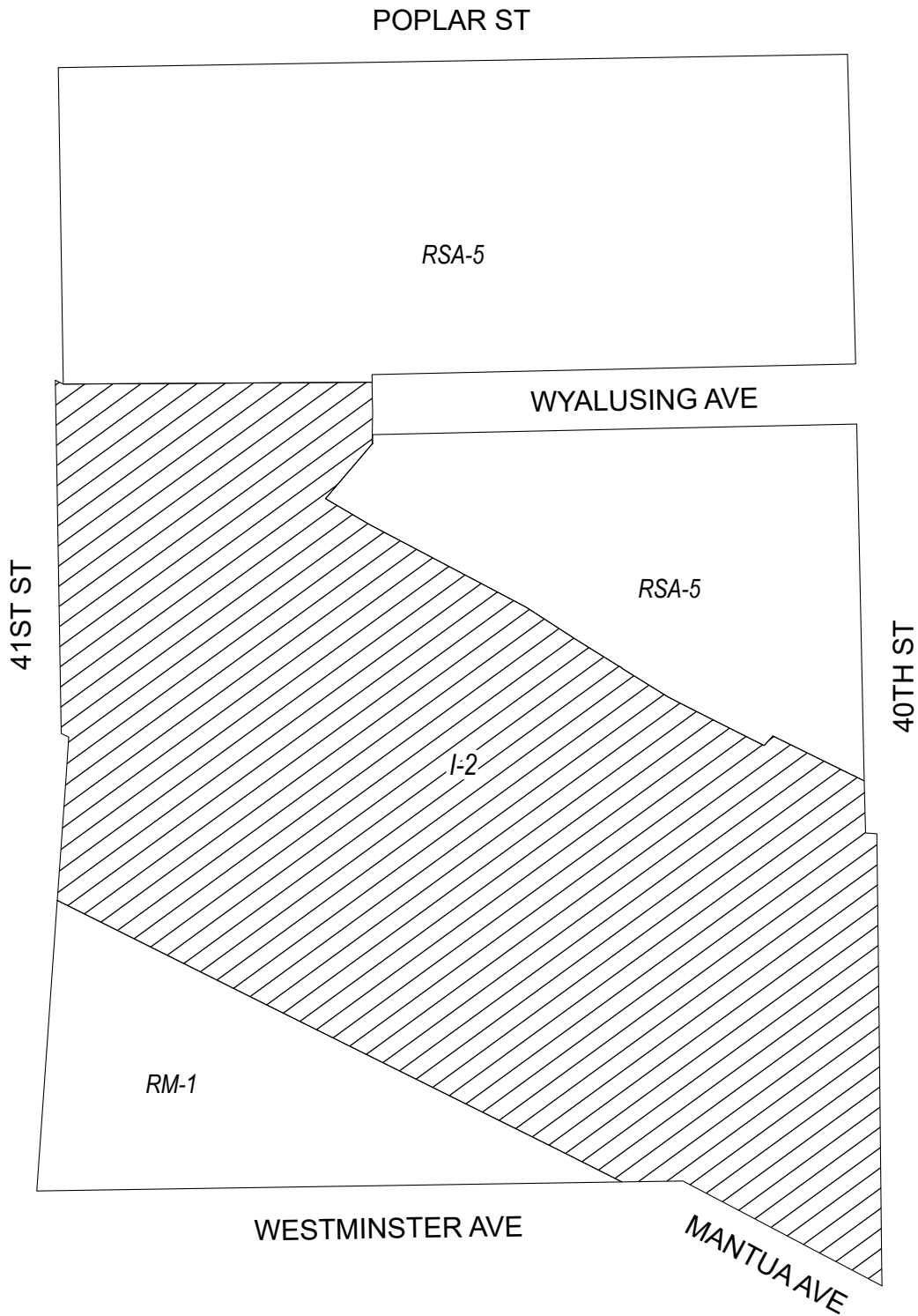


Zoning Districts

-  CMX-2, Commercial Mixed-Use
-  I-2, Medium Industrial
-  RM-1, Residential Multi-Family; RSA-5, Residential Single-Family Attached



Map A3 Existing Zoning



Zoning Districts



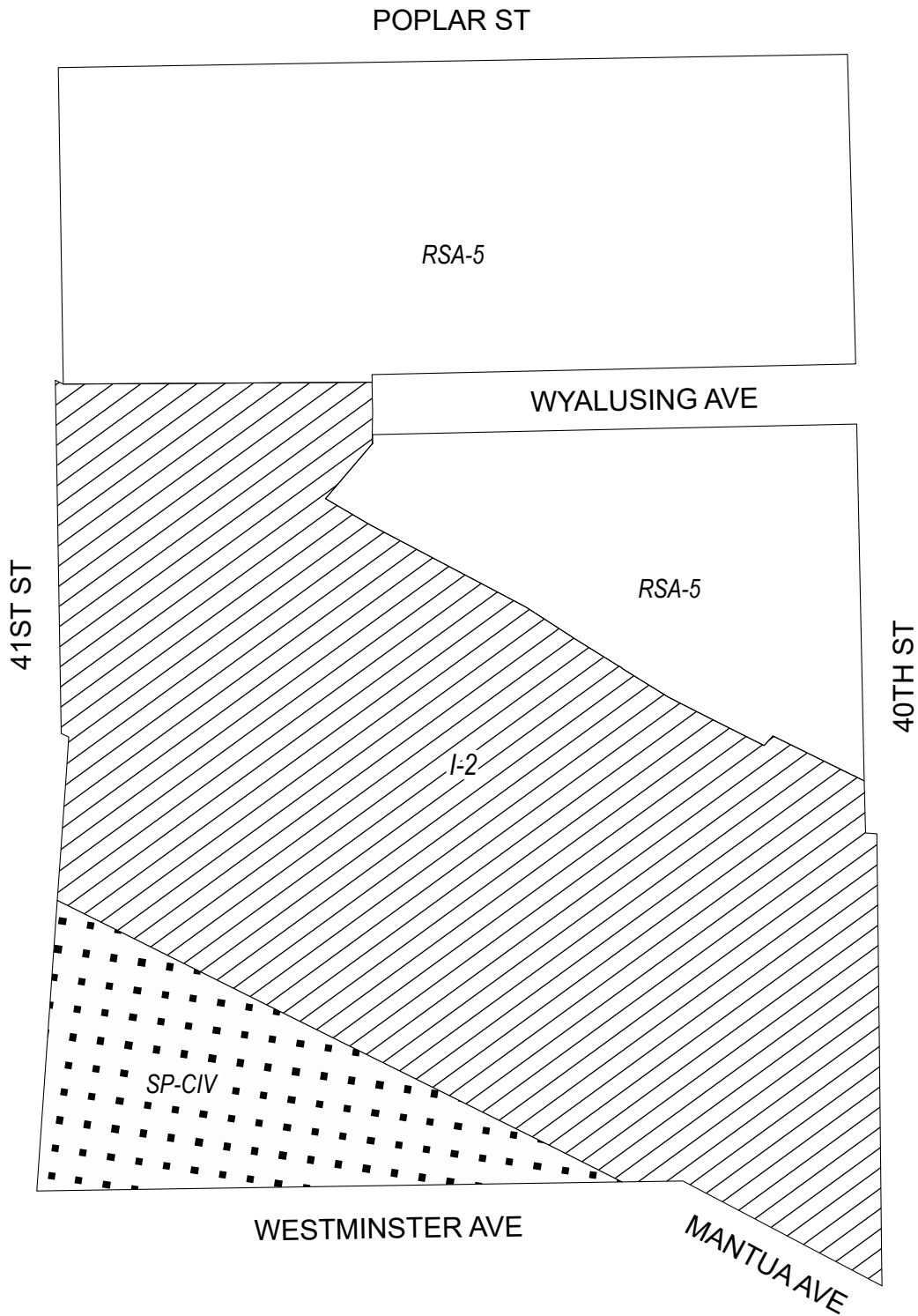
I-2, Medium Industrial






RM-1, Residential Multi-Family; RSA-5, Residential Single-Family Attached



Map B3 Proposed Zoning

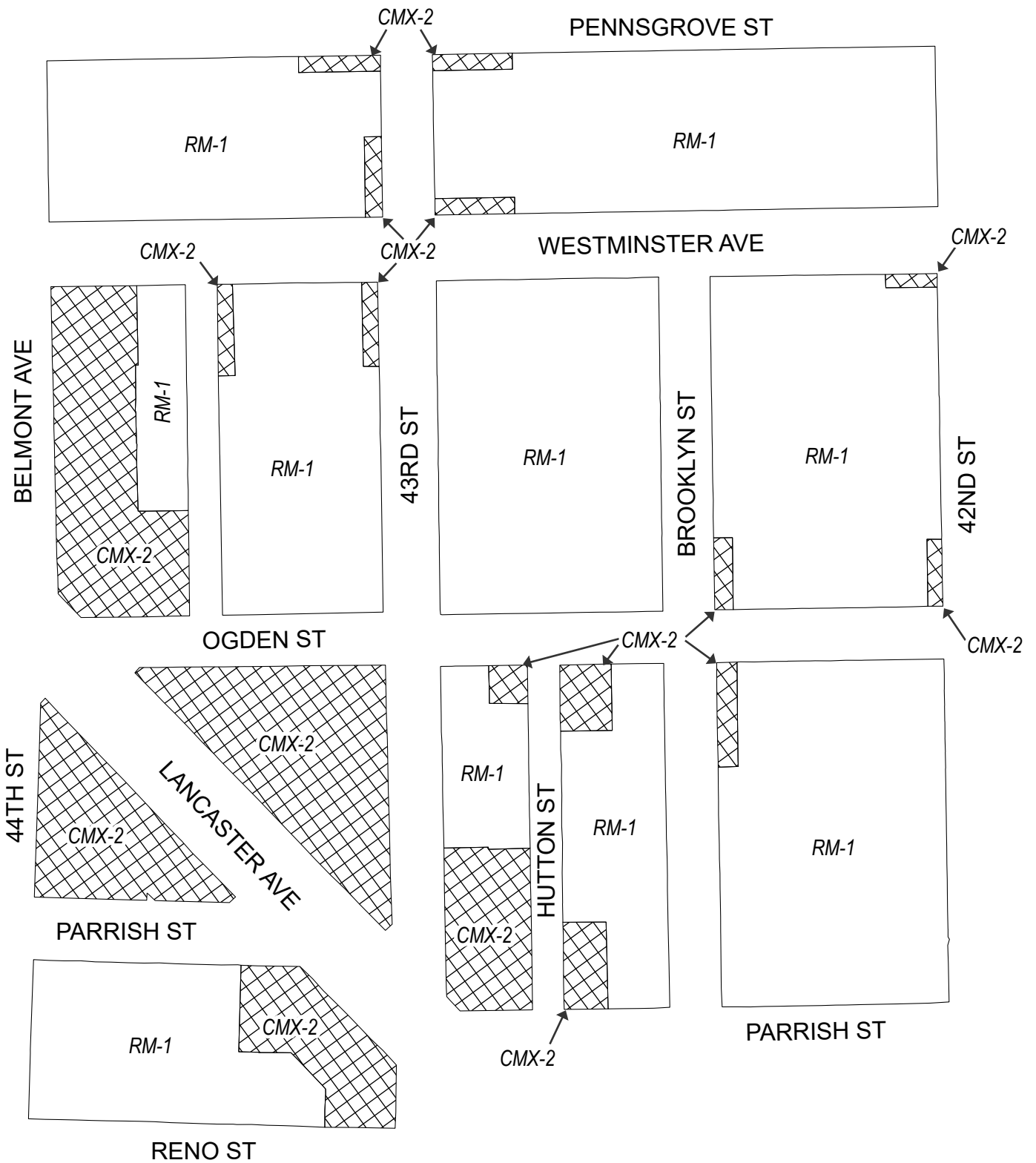


Zoning Districts



-  I-2, Medium Industrial
-  RSA-5, Residential Single-Family Attached
-  SP-CIV, Civic, Educational, and Medical



Map A4 Existing Zoning

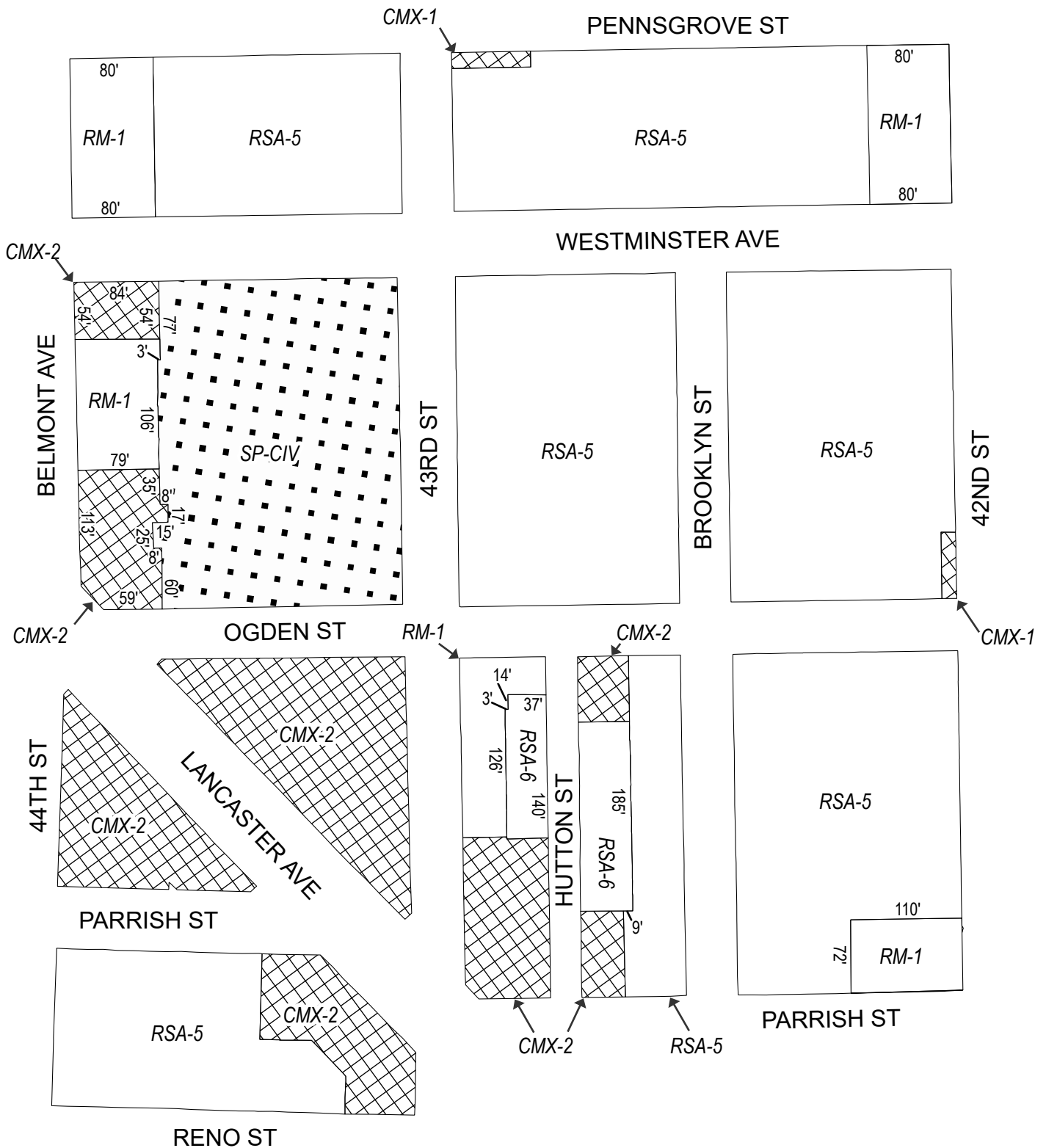


Zoning Districts




-  CMX-2, Commercial Mixed-Use
-  RM-1, Residential Multi-Family



Map B4 Proposed Zoning

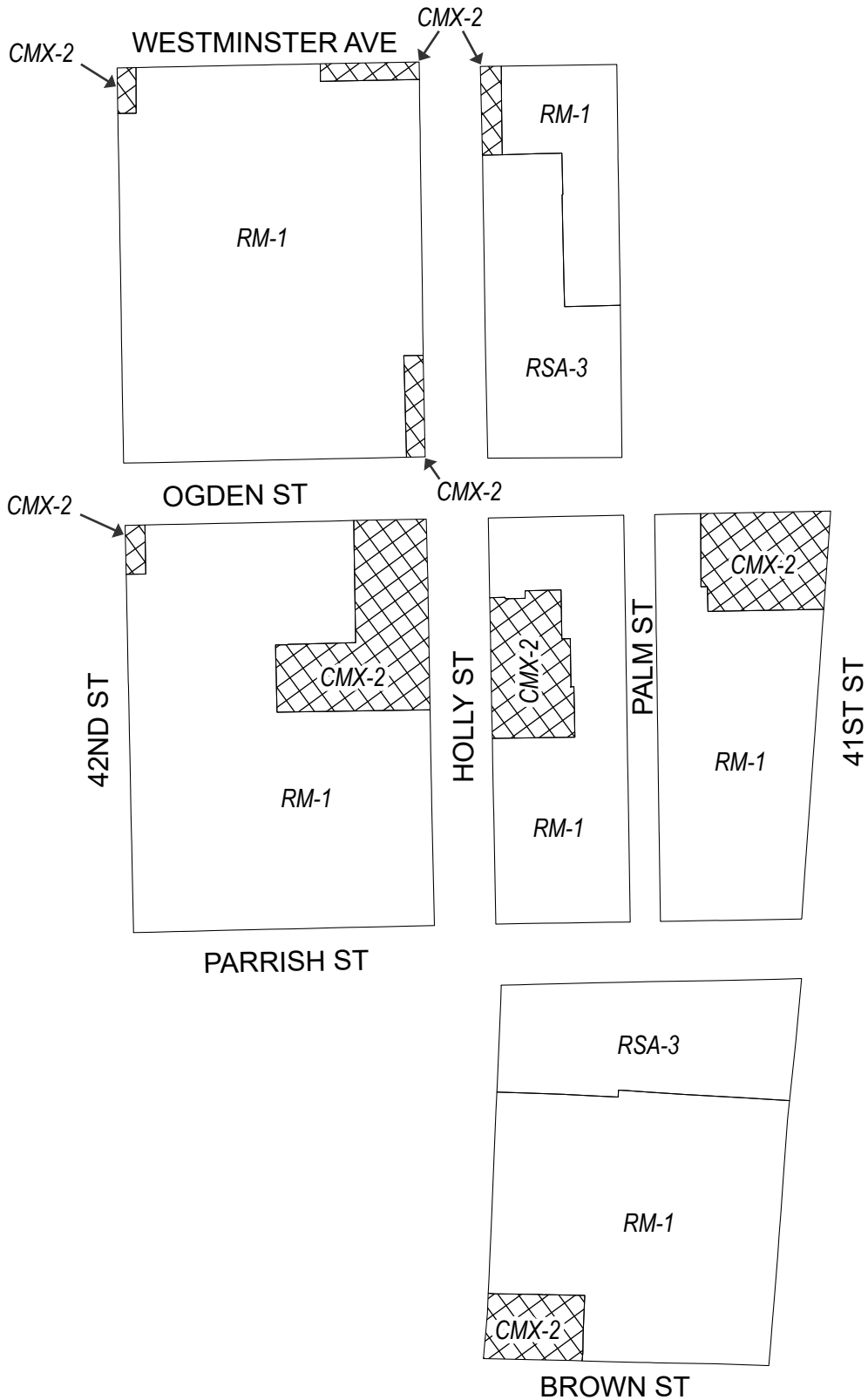


Zoning Districts

-  CMX-1/CMX-2, Commercial Mixed-Use
-  RM-1, Residential Multi-Family; RSA-5/RSA-6, Residential Single-Family Attached
-  SP-CIV, Civic, Educational, and Medical



Map A5 Existing Zoning



Zoning Districts



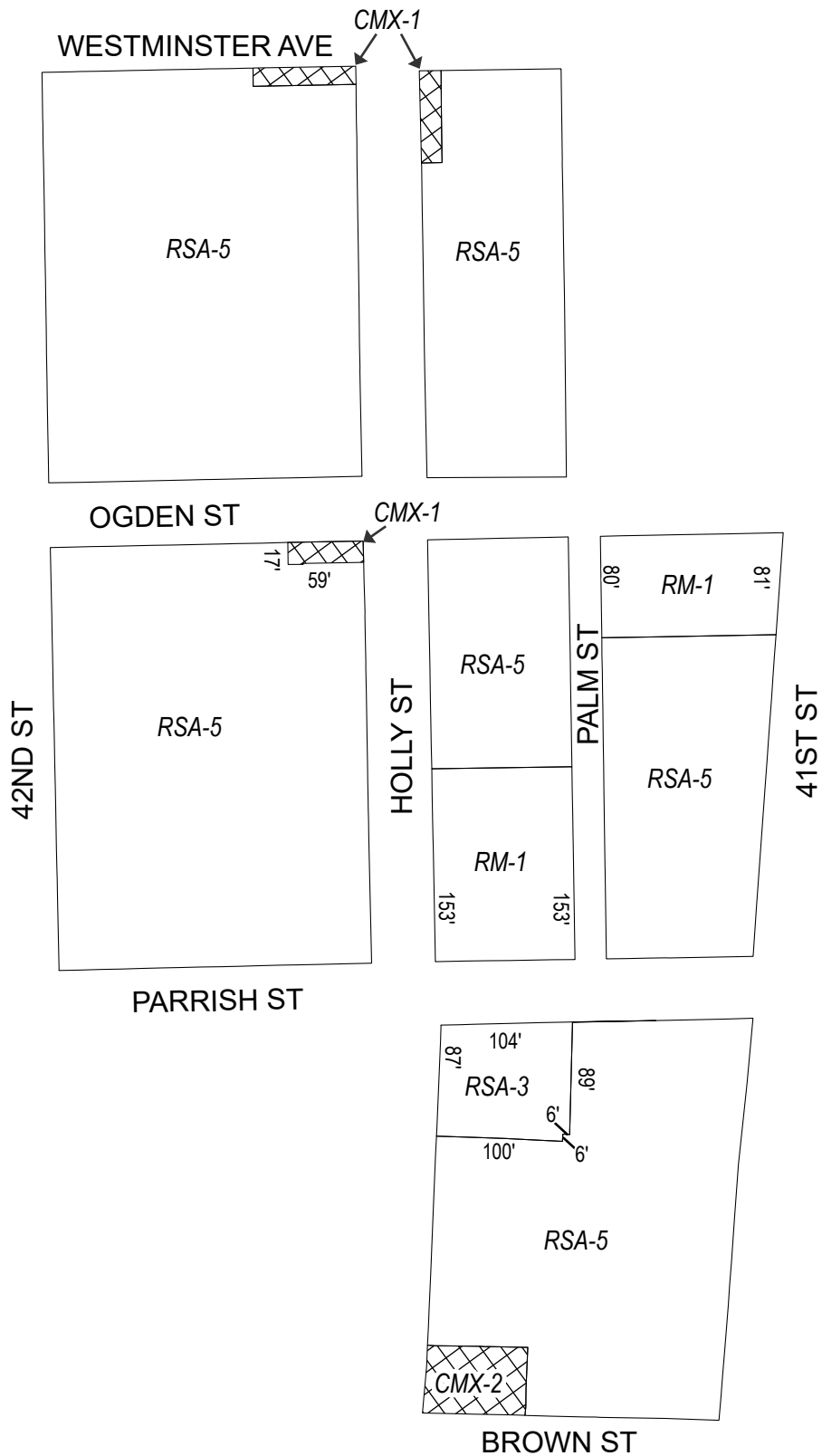
CMX-2, Commercial Mixed-Use



RM-1, Residential Multi-Family; RSA-3, Residential Single-Family Attached



Map B5 Proposed Zoning



Zoning Districts



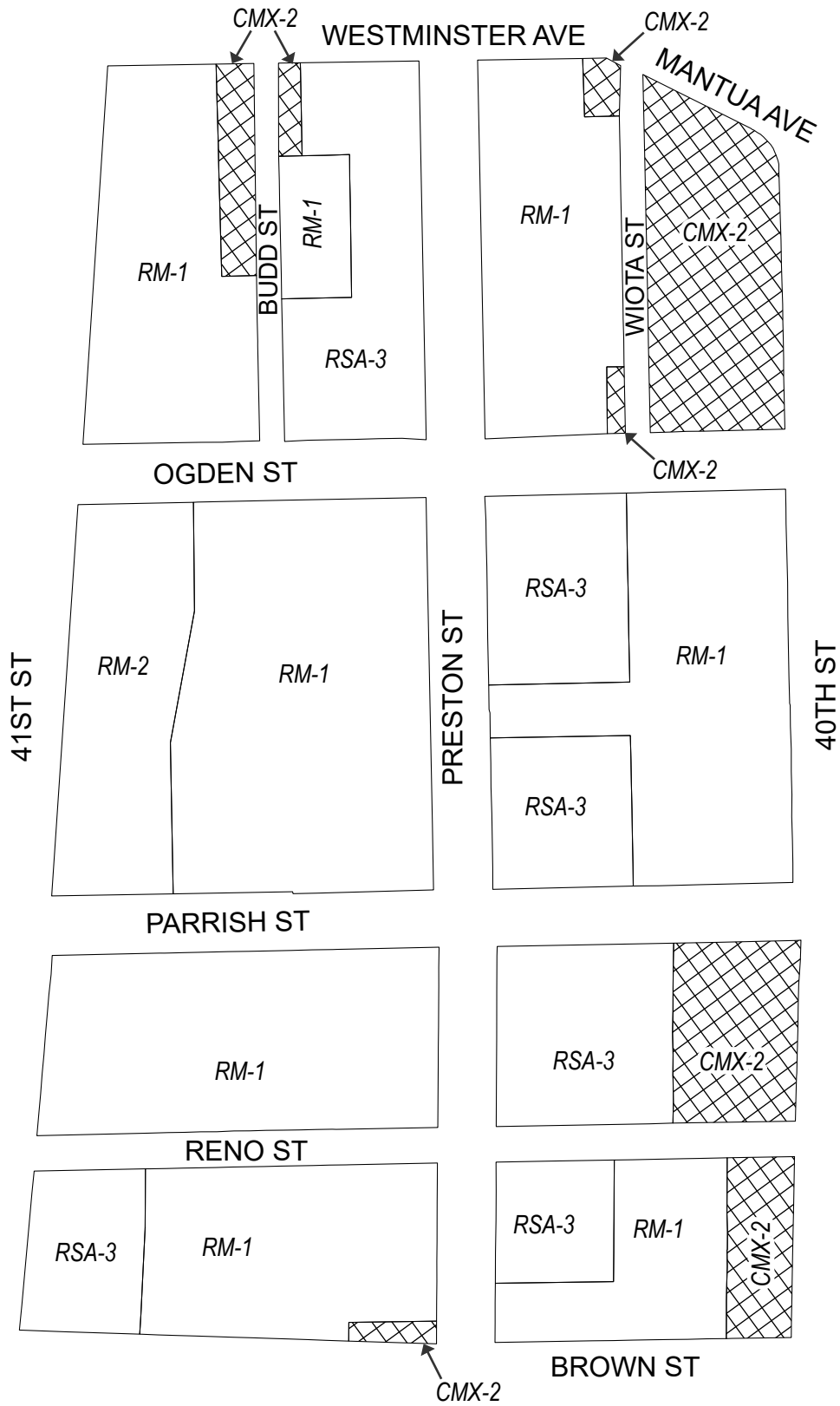
CMX-1/CMX-2, Commercial Mixed-Use



RM-1, Residential Multi-Family; RSA-3/RSA-5, Residential Single-Family Attached



Map A6 Existing Zoning



Zoning Districts



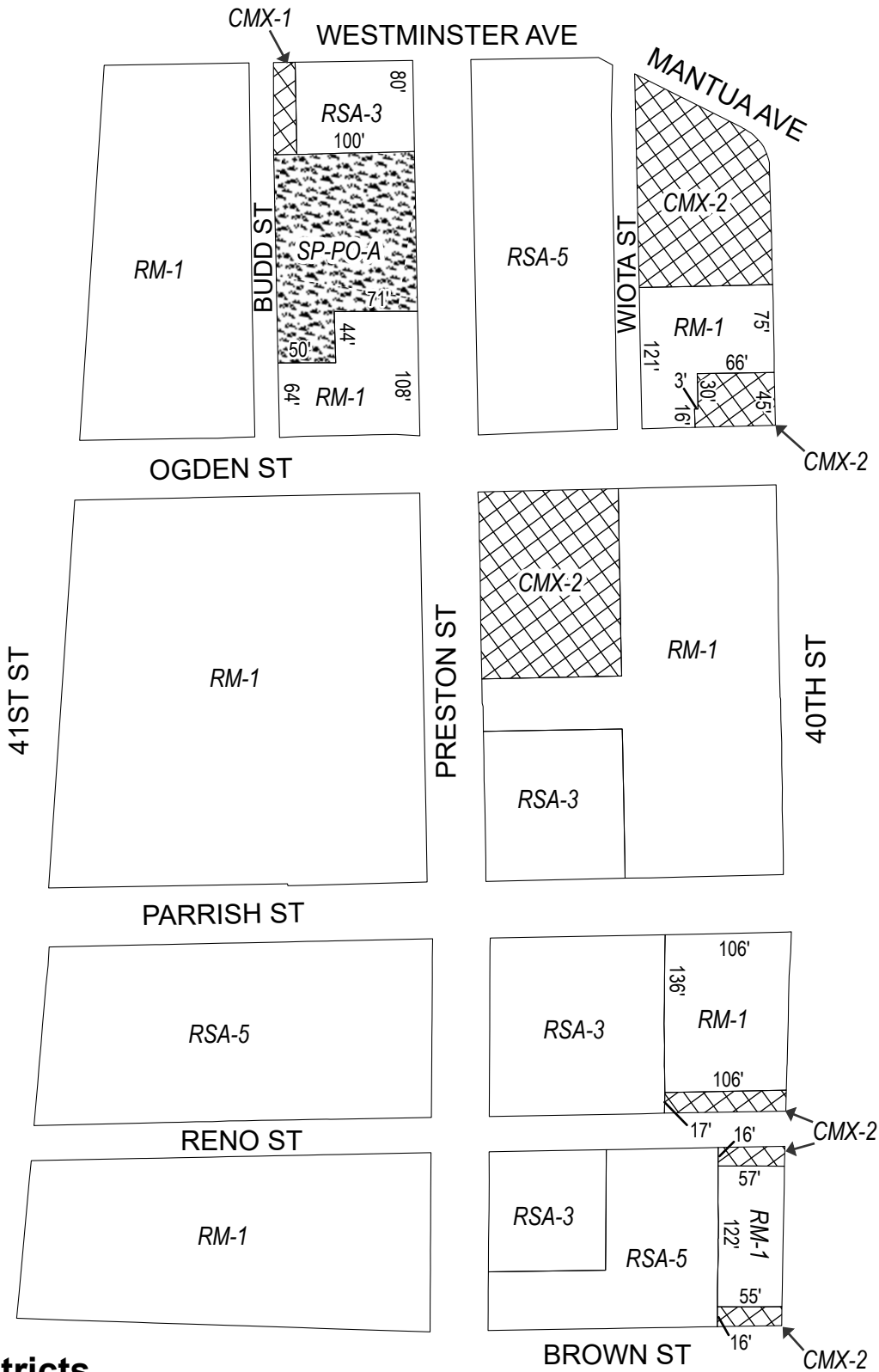
CMX-2, Commercial Mixed-Use



RM-1/RM-2, Residential Multi-Family; RSA-3, Residential Single-Family Attached



Map B6 Proposed Zoning



Zoning Districts



CMX-1/CMX-2, Commercial Mixed-Use



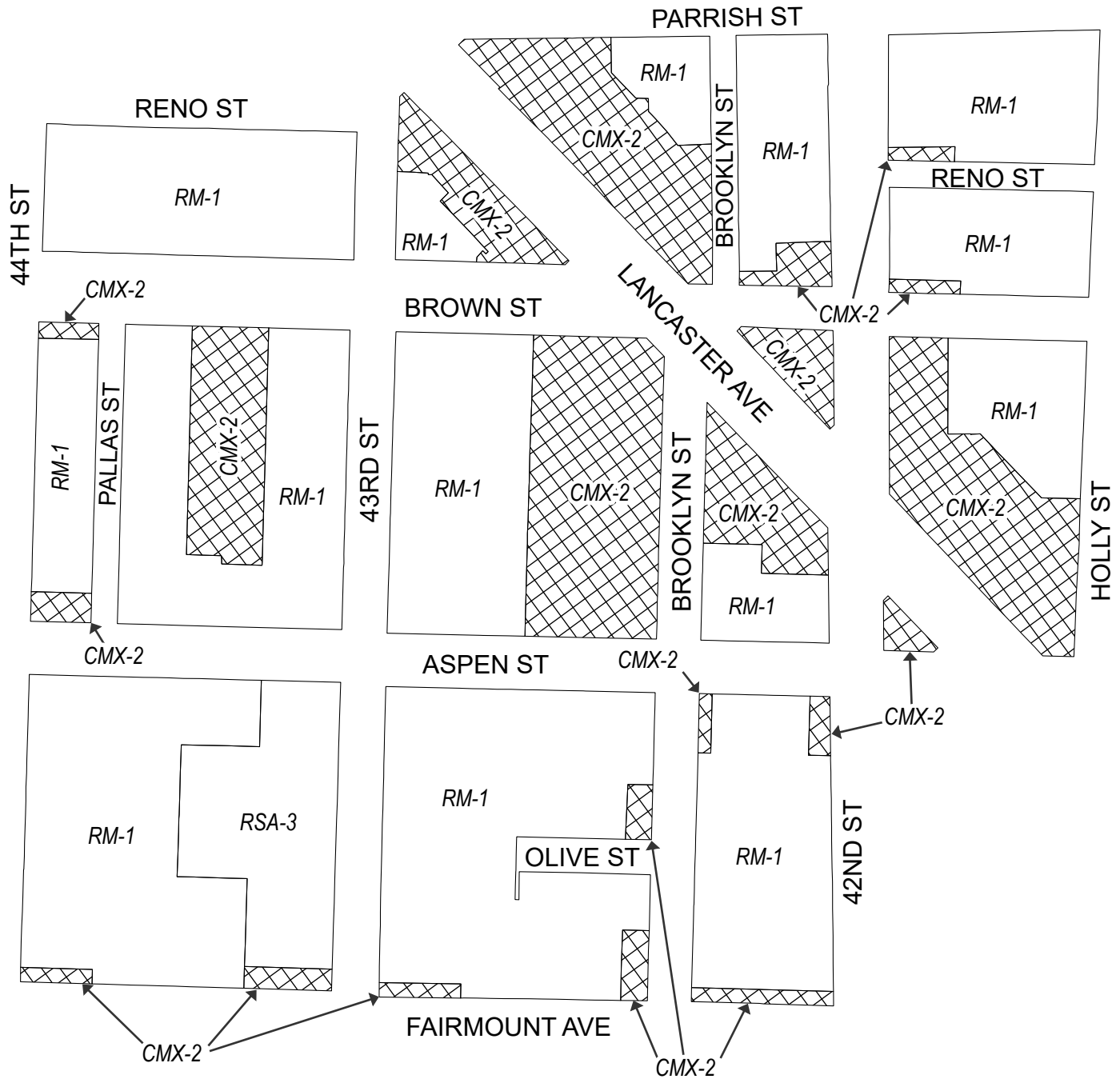
RM-1, Residential Multi-Family; RSA-3/RSA-5, Residential Single-Family Attached



SP-PO-A, Parks and Open Space



Map A7 Existing Zoning



Zoning Districts



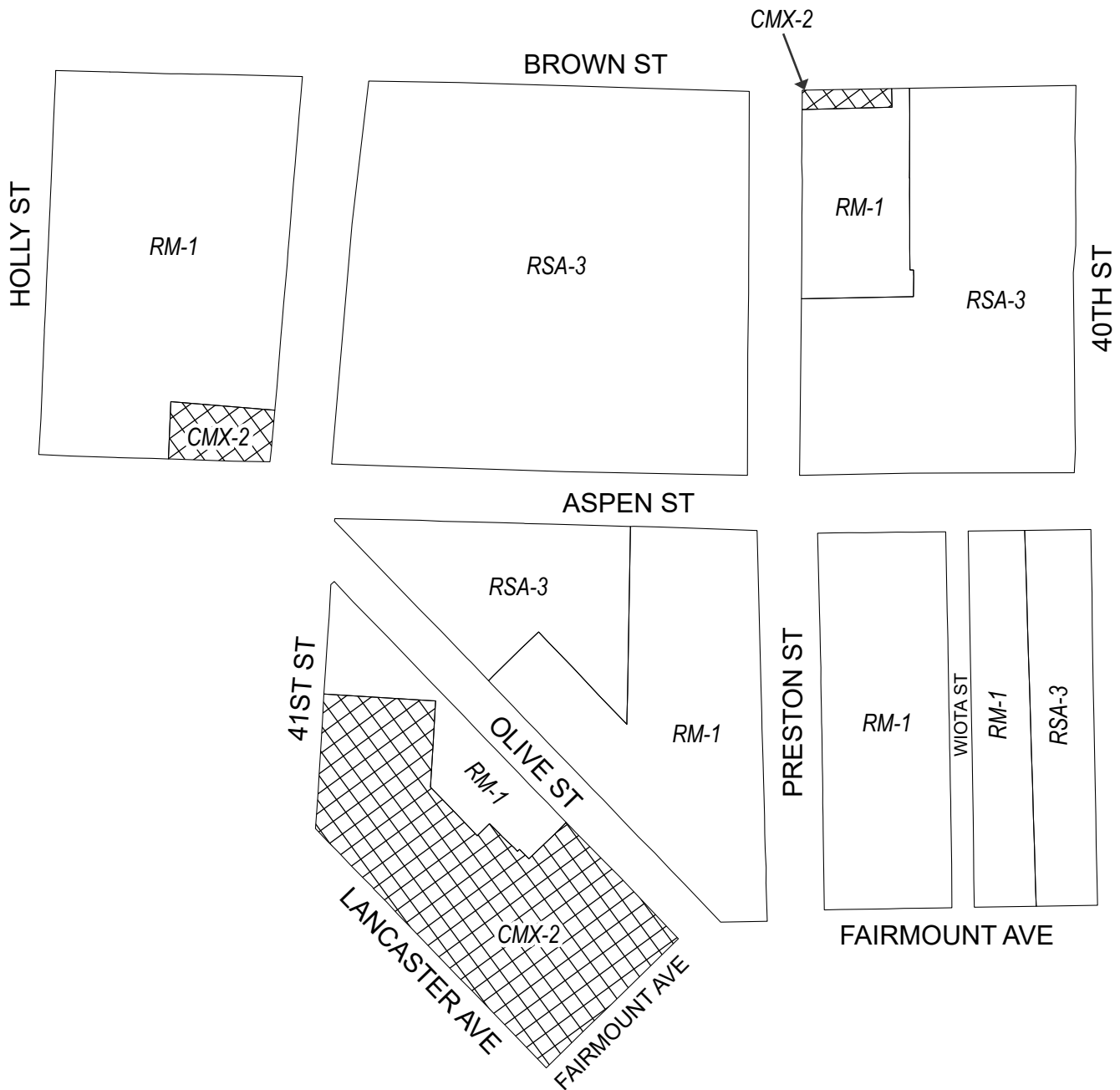
CMX-2, Commercial Mixed-Use



RM-1, Residential Multi-Family; RSA-3, Residential Single-Family Attached



Map A8 Existing Zoning



Zoning Districts



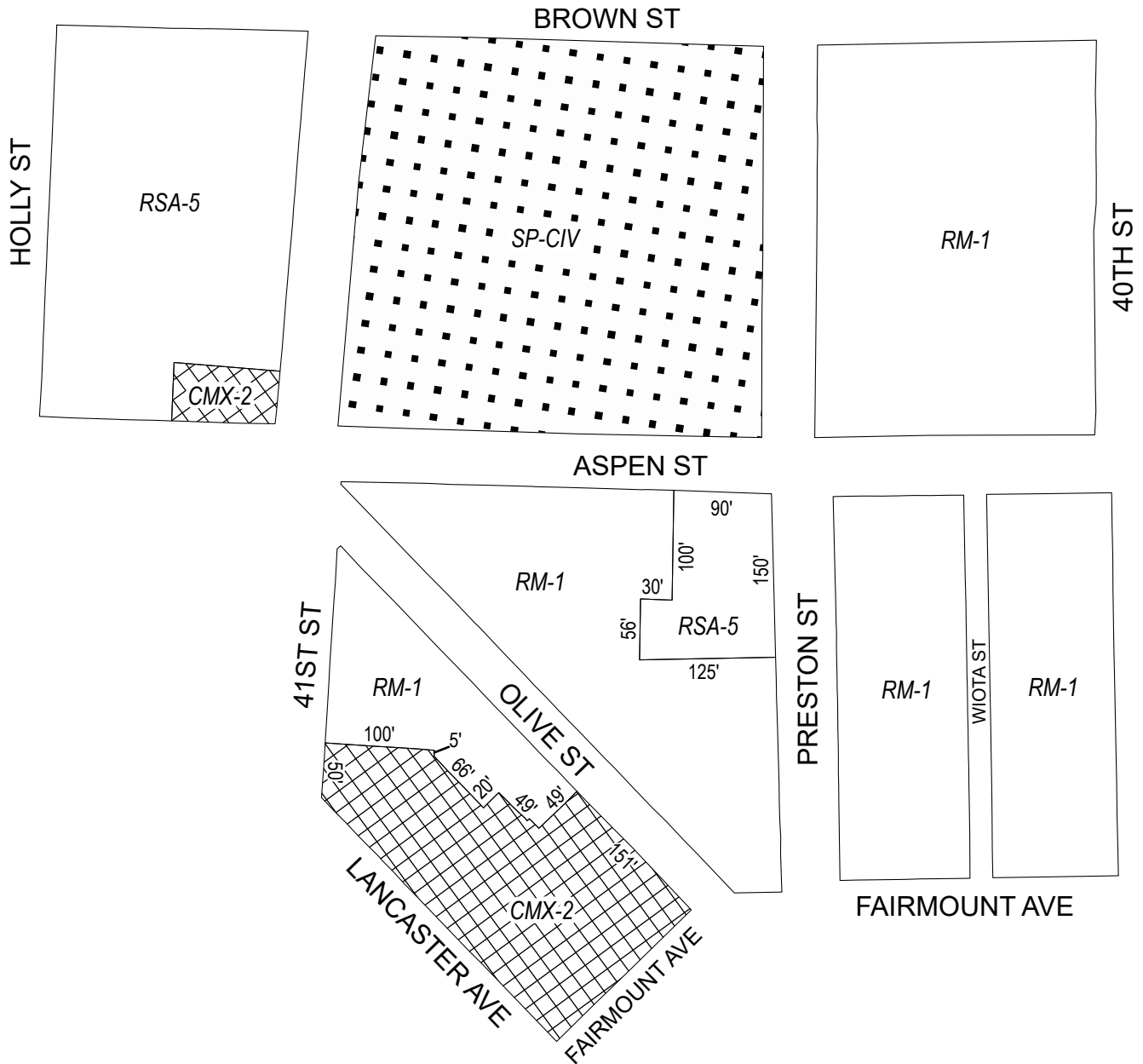
CMX-2, Commercial Mixed-Use



RM-1, Residential Multi-Family; RSA-3, Residential Single-Family Attached



Map B8 Proposed Zoning



Zoning Districts



CMX-2, Commercial Mixed-Use



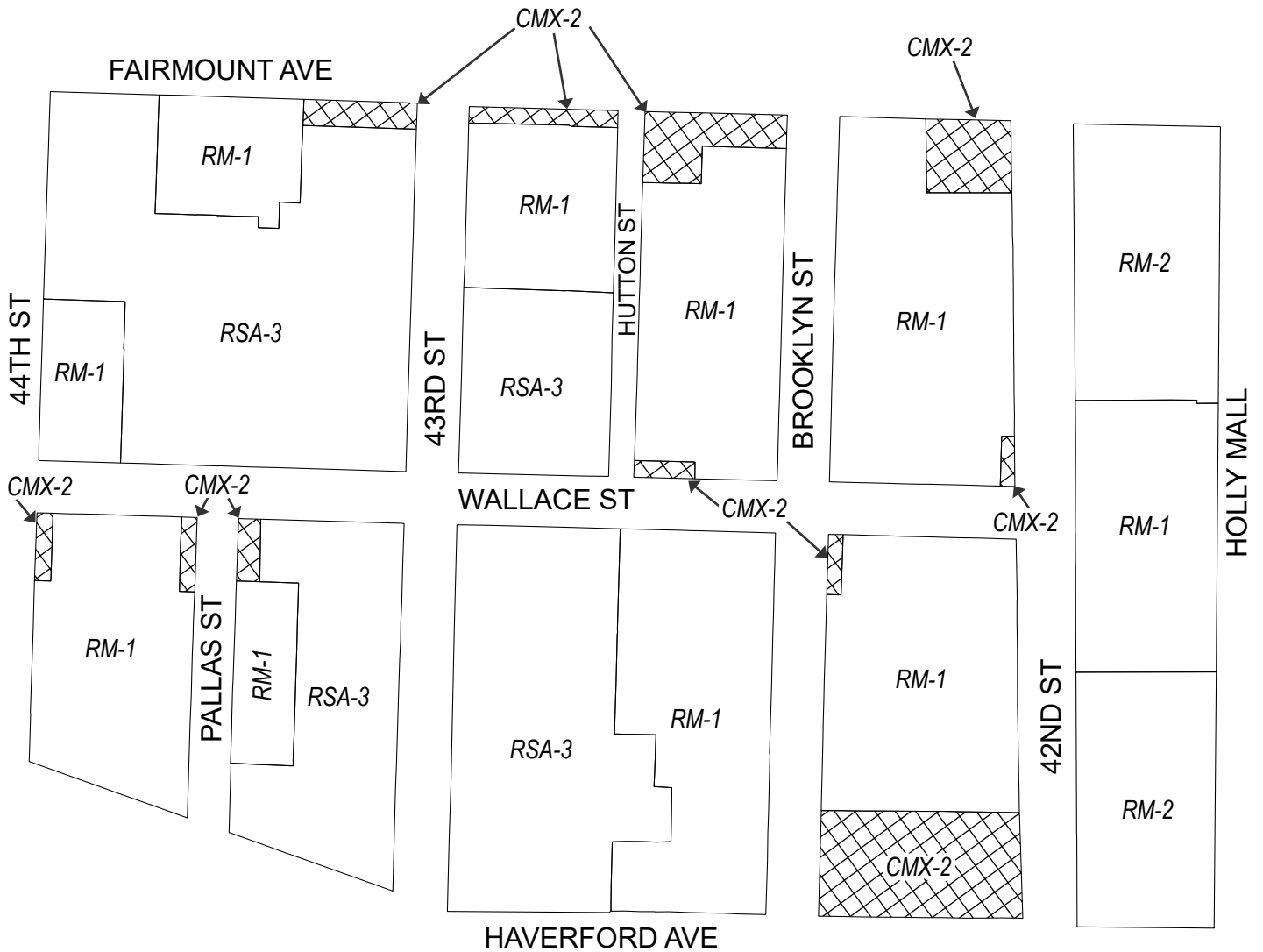
RM-1, Residential Multi-Family; RSA-5, Residential Single-Family Attached



SP-CIV, Civic, Educational, and Medical



Map A9 Existing Zoning



Zoning Districts



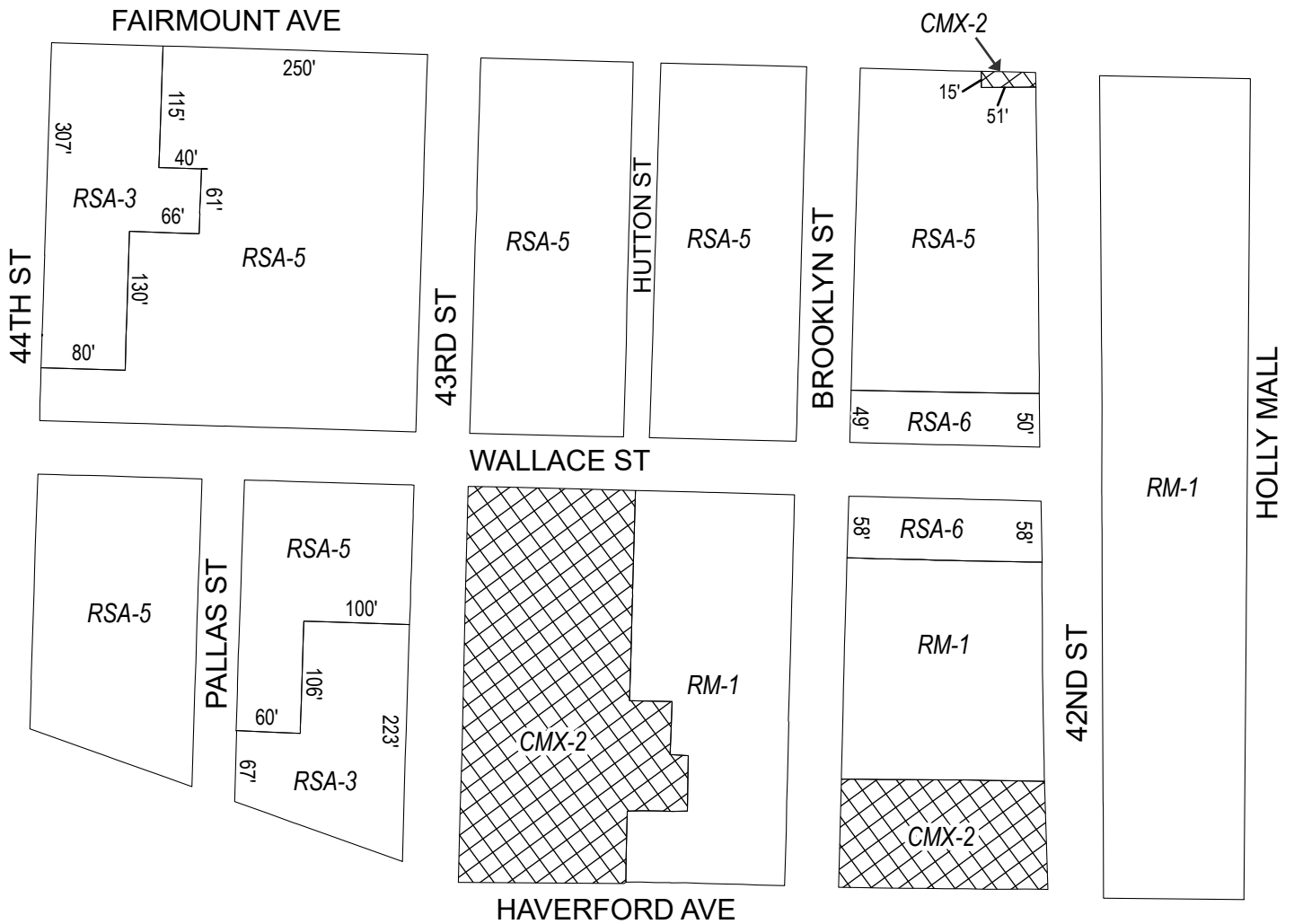
CMX-2, Commercial Mixed-Use



RM-1/RM-2, Residential Multi-Family; RSA-3, Residential Single-Family Attached



Map B9 Proposed Zoning



Zoning Districts



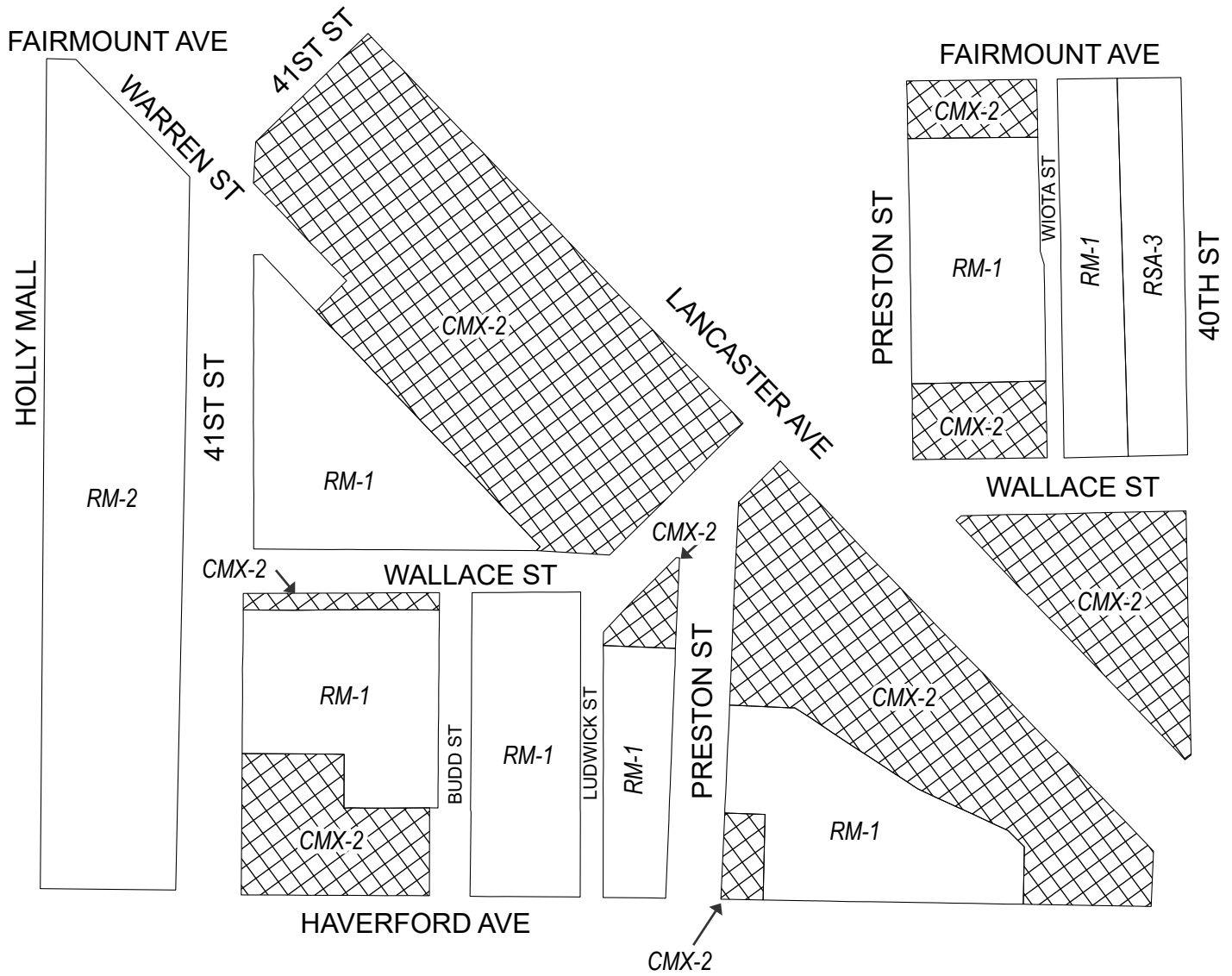
CMX-2, Commercial Mixed-Use



RM-1, Residential Multi-Family; RSA-3/RSA-5/RSA-6, Residential Single-Family Attached



Map A10 Existing Zoning



Zoning Districts



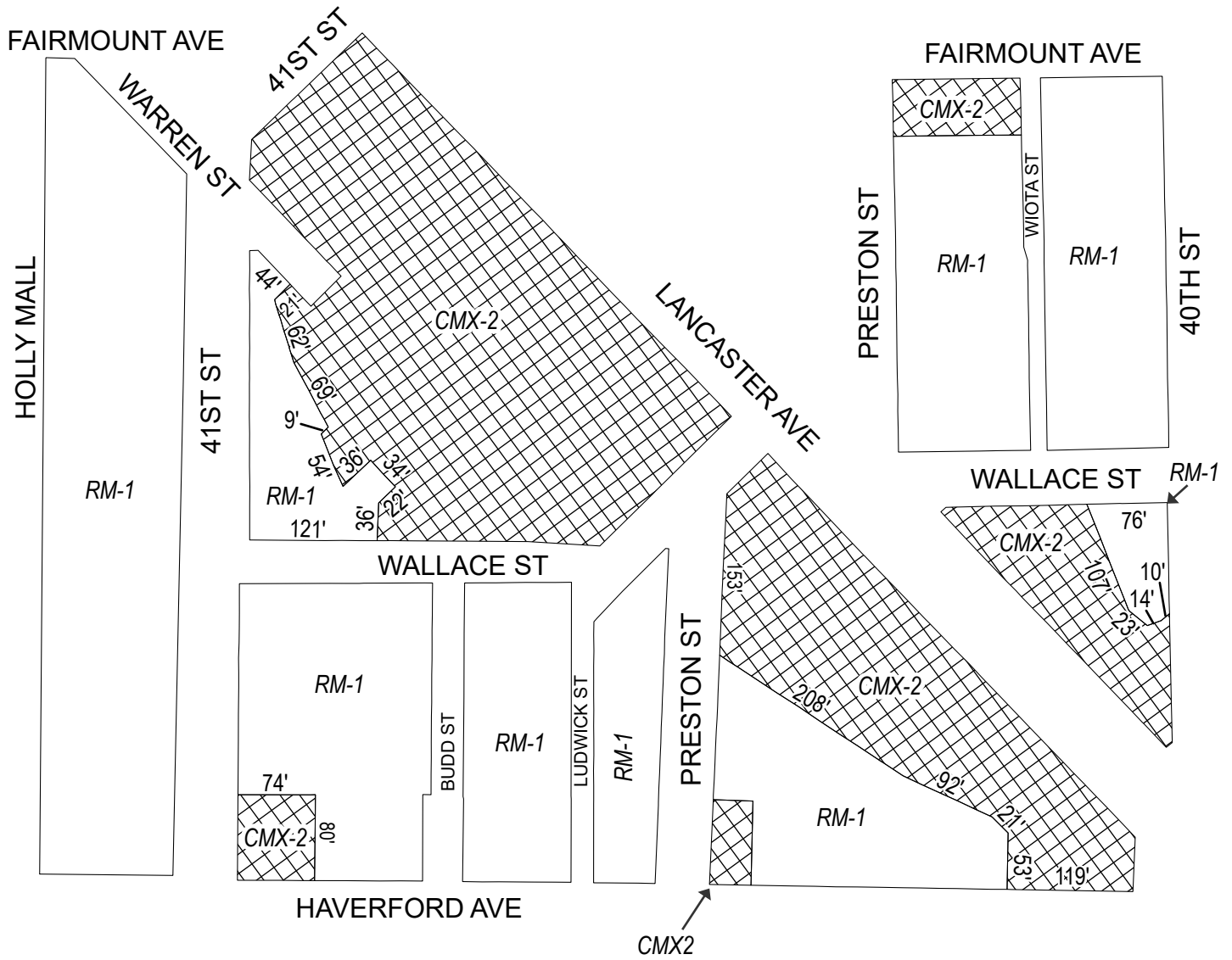
CMX-2, Commercial Mixed-Use





RM-1/RM-2, Residential Multi-Family; RSA-3, Residential Single-Family Attached



Map B10 Proposed Zoning



Zoning Districts

-  CMX-2, Commercial Mixed-Use
-  RM-1, Residential Multi-Family

