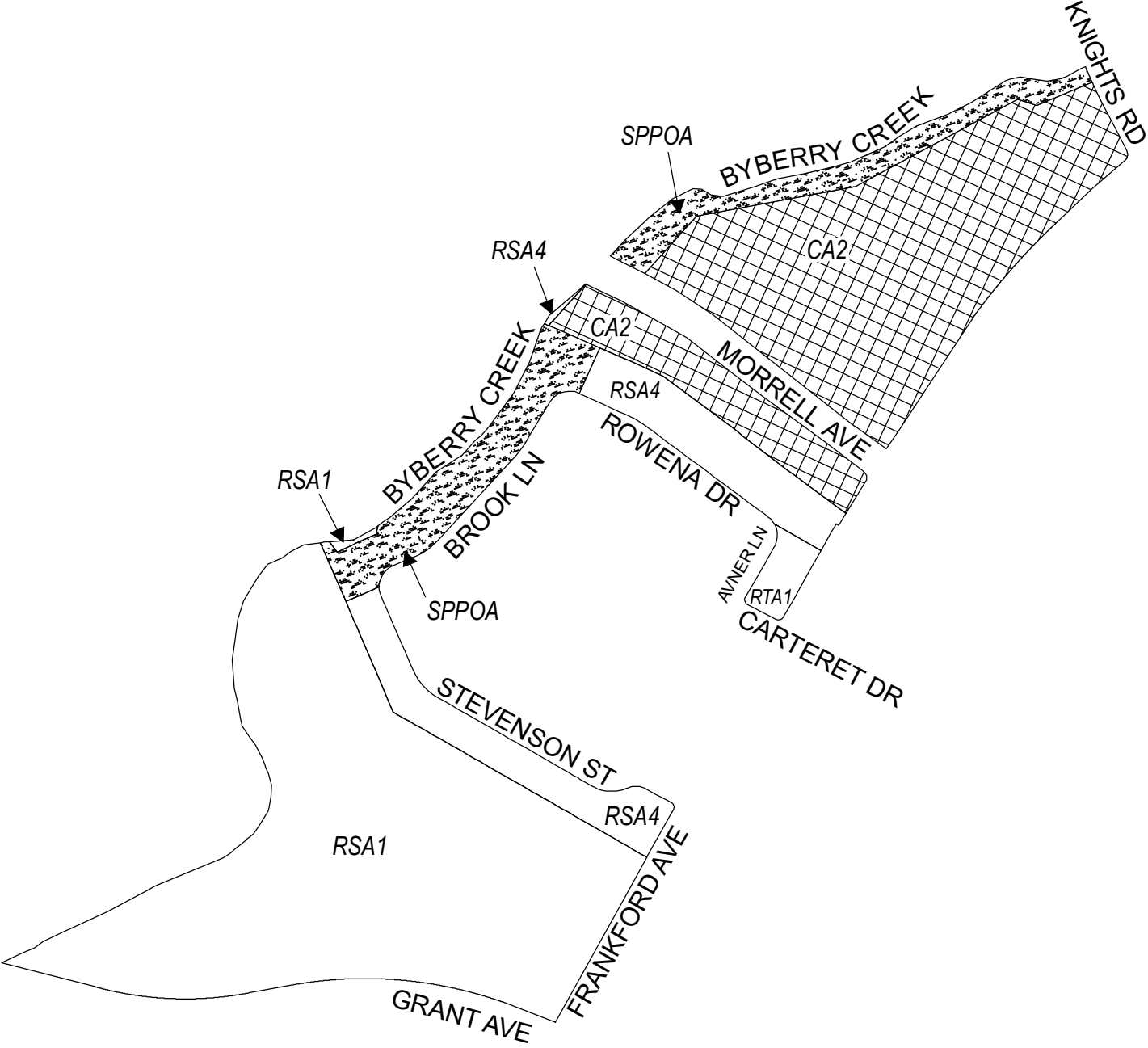





# Map A1 Existing Zoning

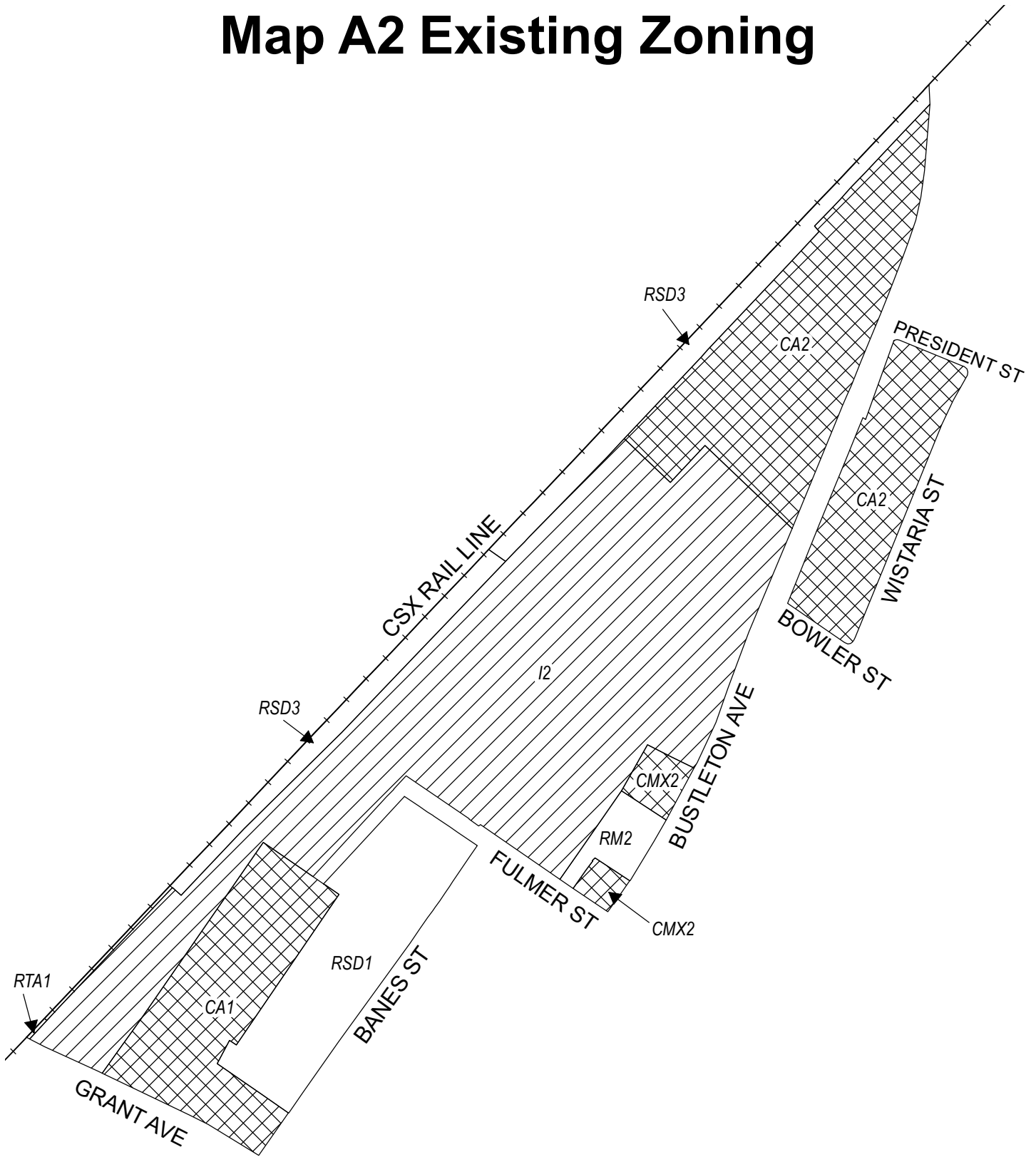


## Zoning Districts




-  CA-2, Auto-Oriented Commercial
-  RSA-1/RSA-4, Residential Single-Family Attached;  
RTA-1, Residential Two-Family Attached
-  SP-PO-A, Parks and Open Space



# Map A2 Existing Zoning

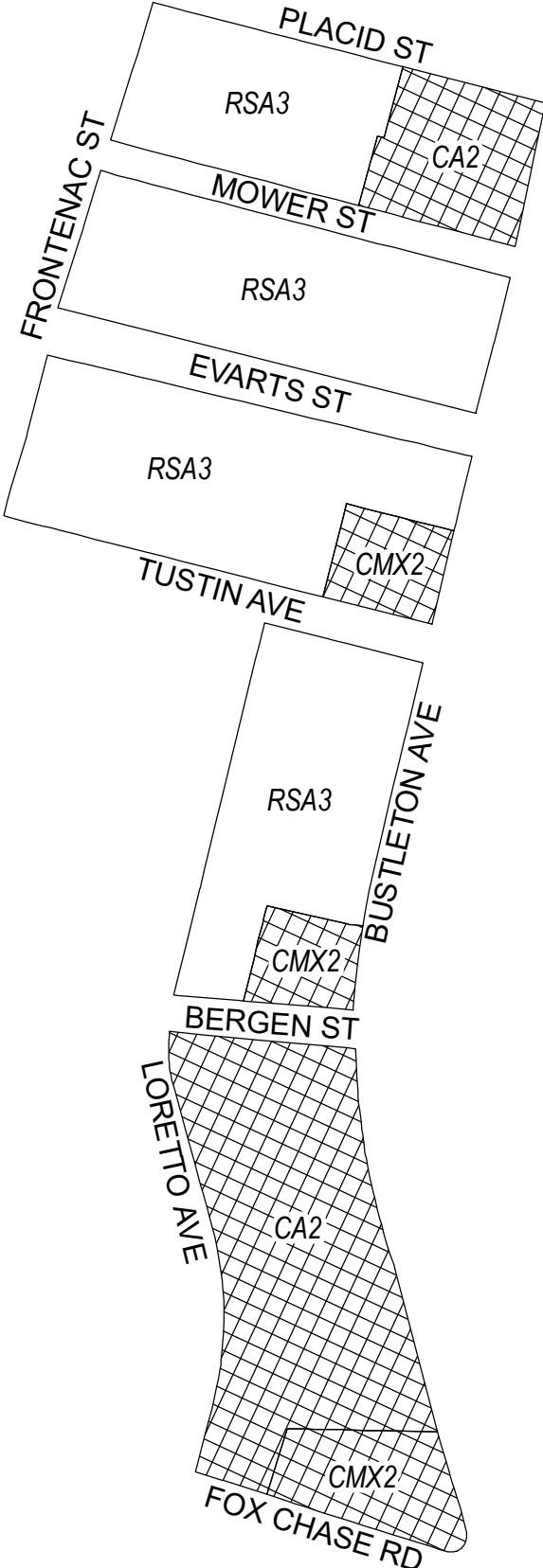


## Zoning Districts



-  CA-1/CA-2, Auto-Oriented Commercial; CMX-2, Commercial Mixed-Use
-  I-2, Medium Industrial
-  RM-2, Residential Multi-Family; RTA-1, Residential Two-Family Attached; RSD-1/RSD-3, Residential Single-Family Detached



# Map A3 Existing Zoning

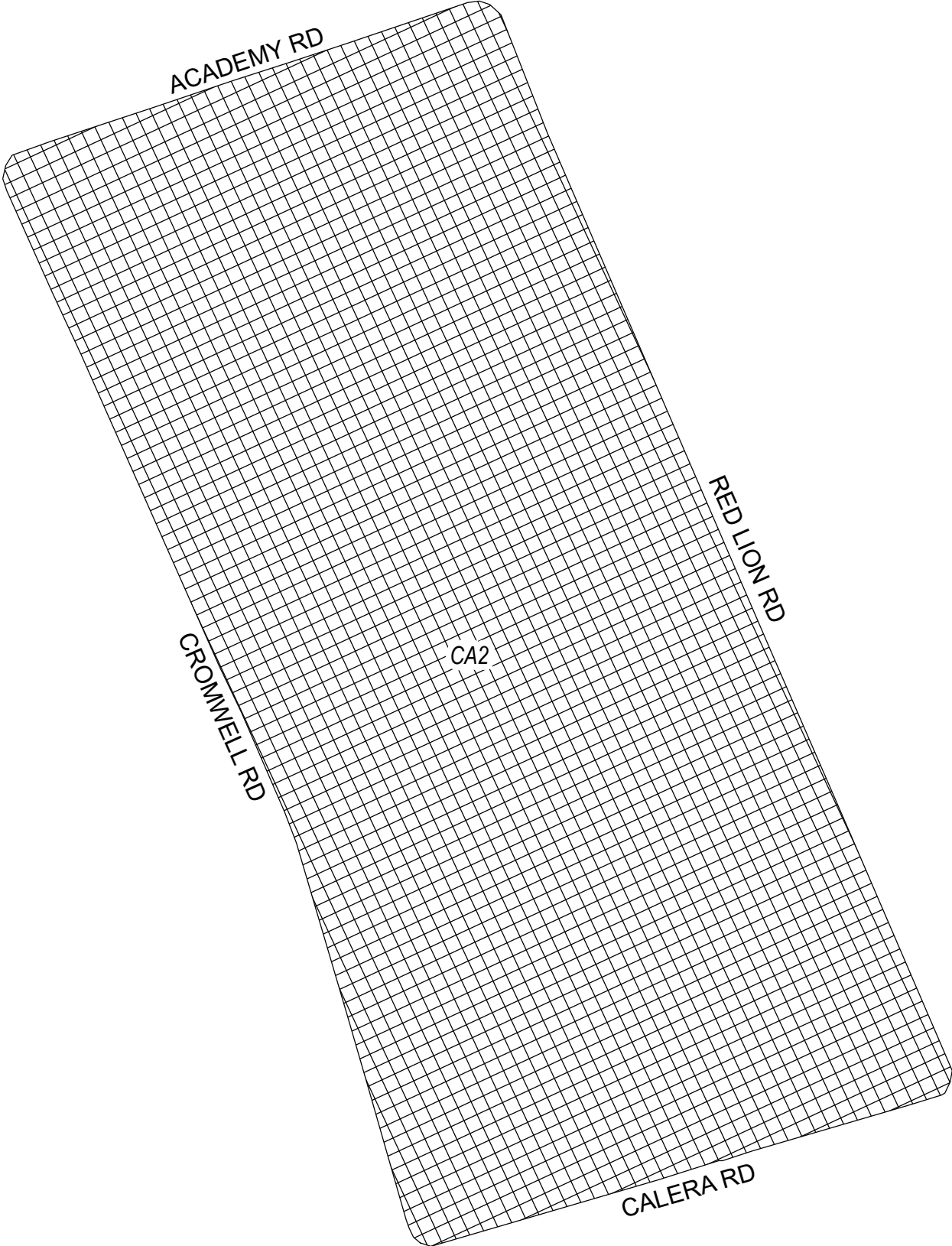


## Zoning Districts

-  CA-2, Auto-Oriented Commercial; CMX-2, Commercial Mixed-Use
-  RSA-3, Residential Single-Family Attached



# Map A4 Existing Zoning

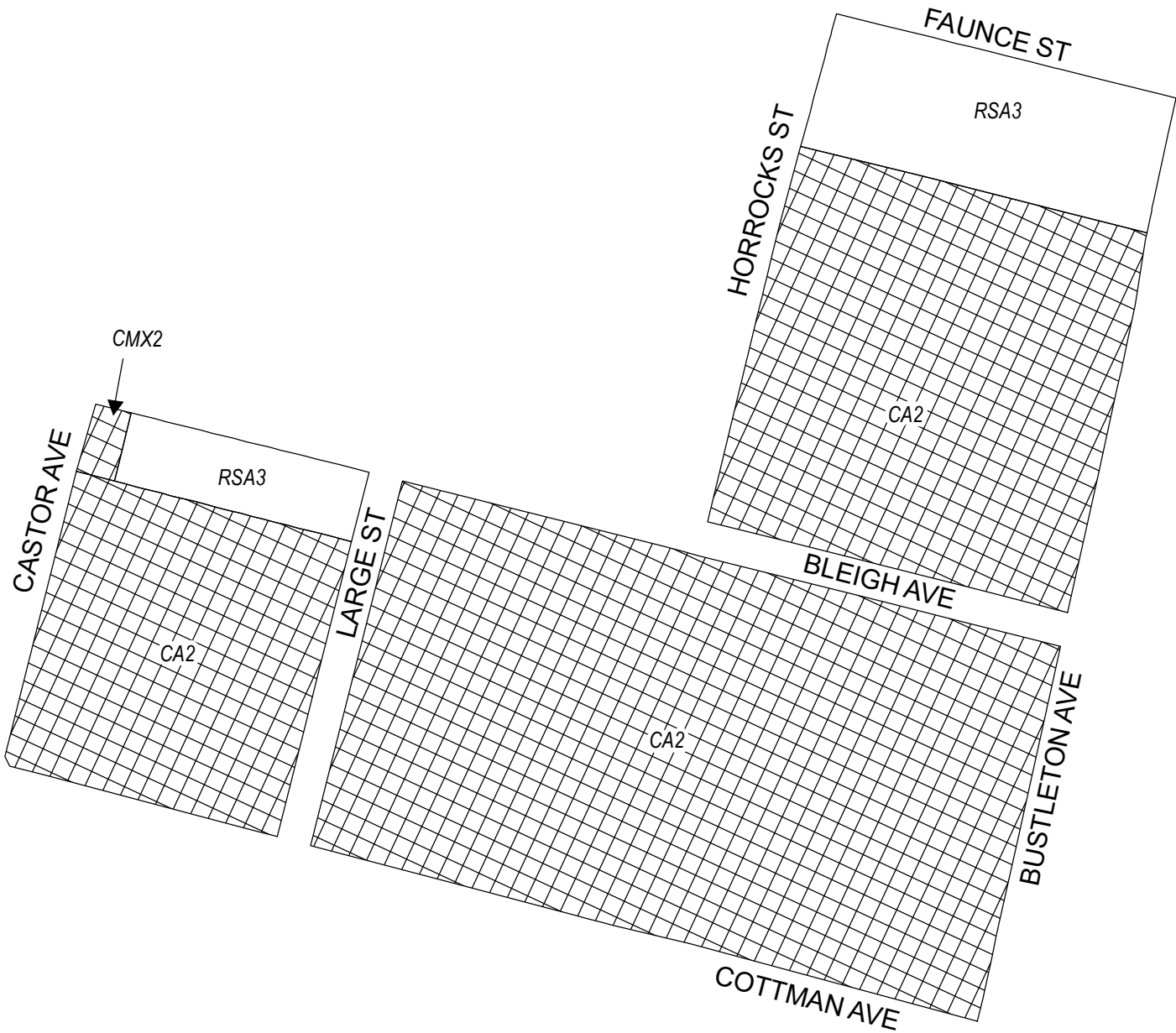


## Zoning Districts



 CA-2, Auto-Oriented Commercial



# Map A5 Existing Zoning

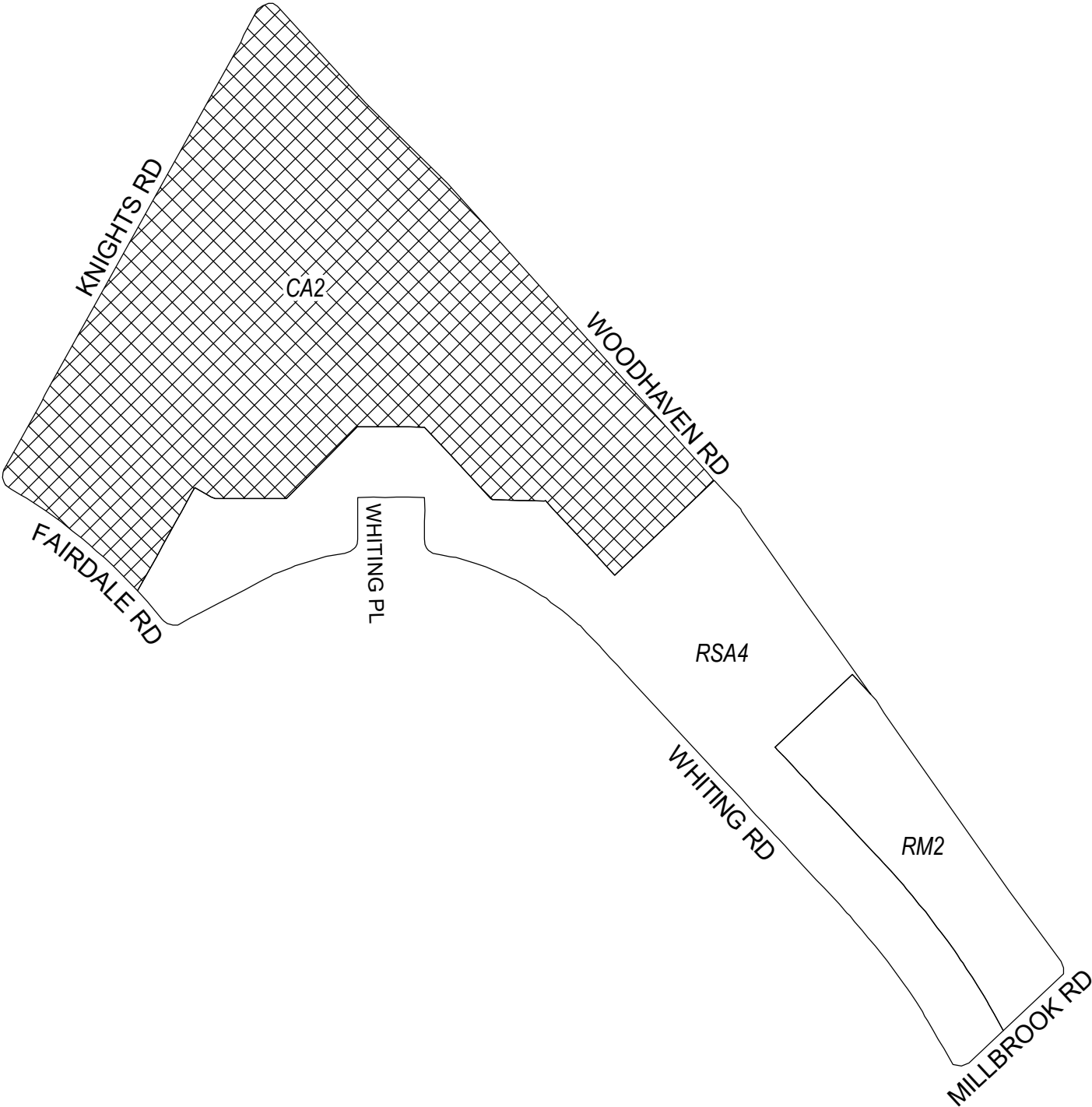


## Zoning Districts



-  CA-2, Auto-Oriented Commercial; CMX-2, Commercial Mixed-Use
-  RSA-3, Residential Single-Family Attached



# Map A6 Existing Zoning

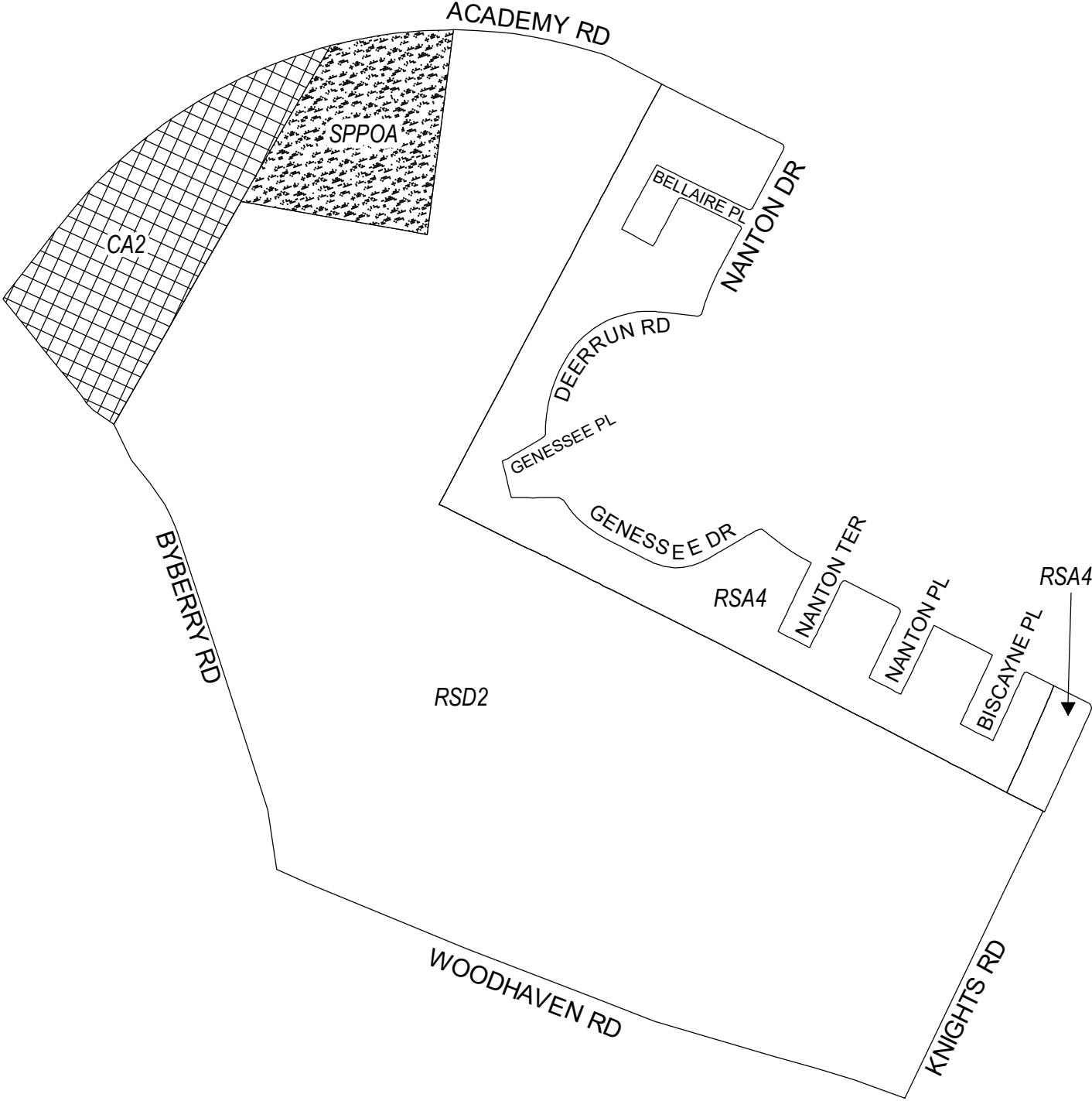


## Zoning Districts




-  CA-2, Auto-Oriented Commercial
-  RM-2, Residential Multi-Family; RSA-4, Residential Single-Family Attached



# Map A7 Existing Zoning

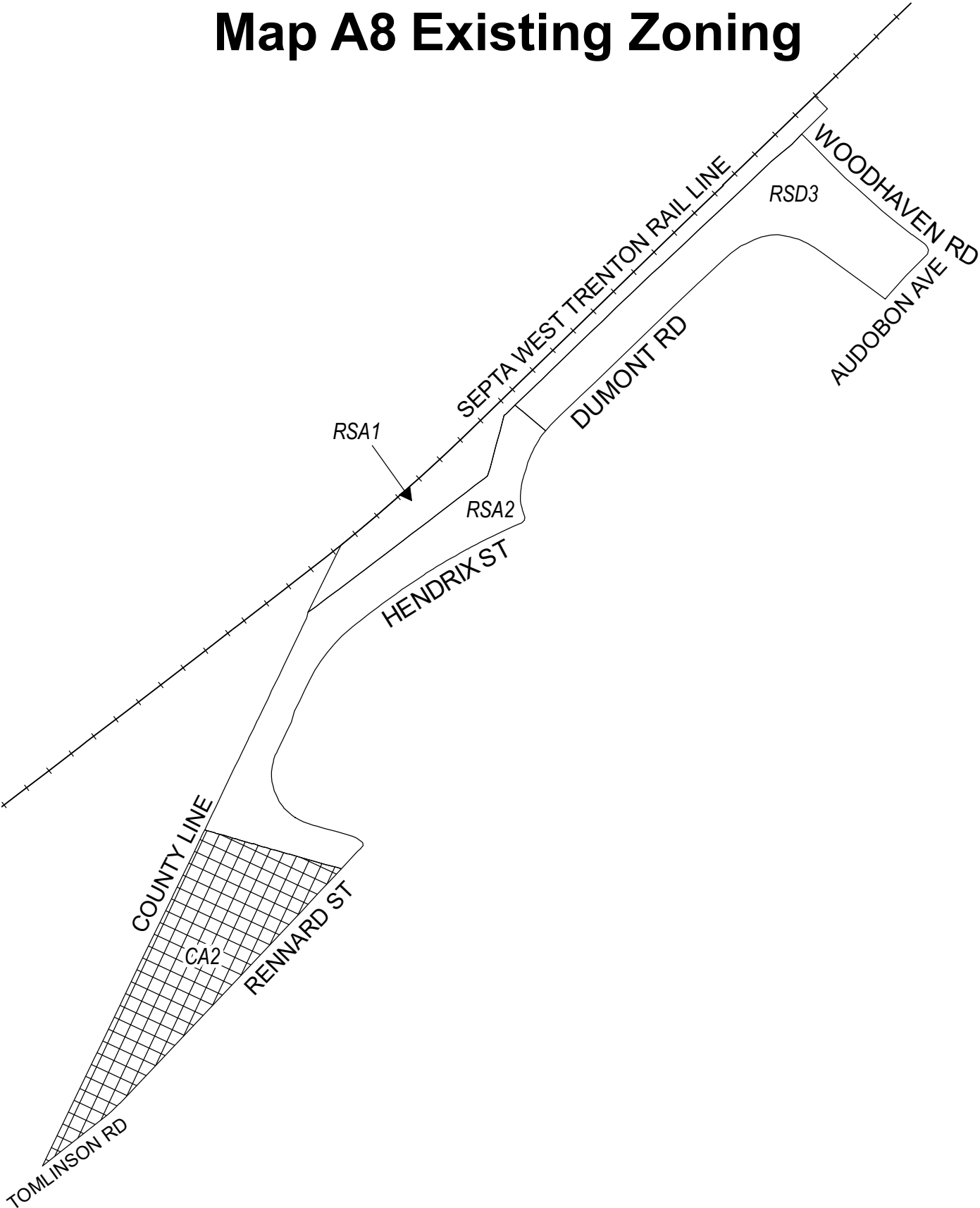


## Zoning Districts



-  CA-2, Auto-Oriented Commercial
-  RSA-4, Residential Single-Family Attached; RSD-2, Residential Single-Family Detached
-  SP-PO-A, Parks and Open Space



# Map A8 Existing Zoning



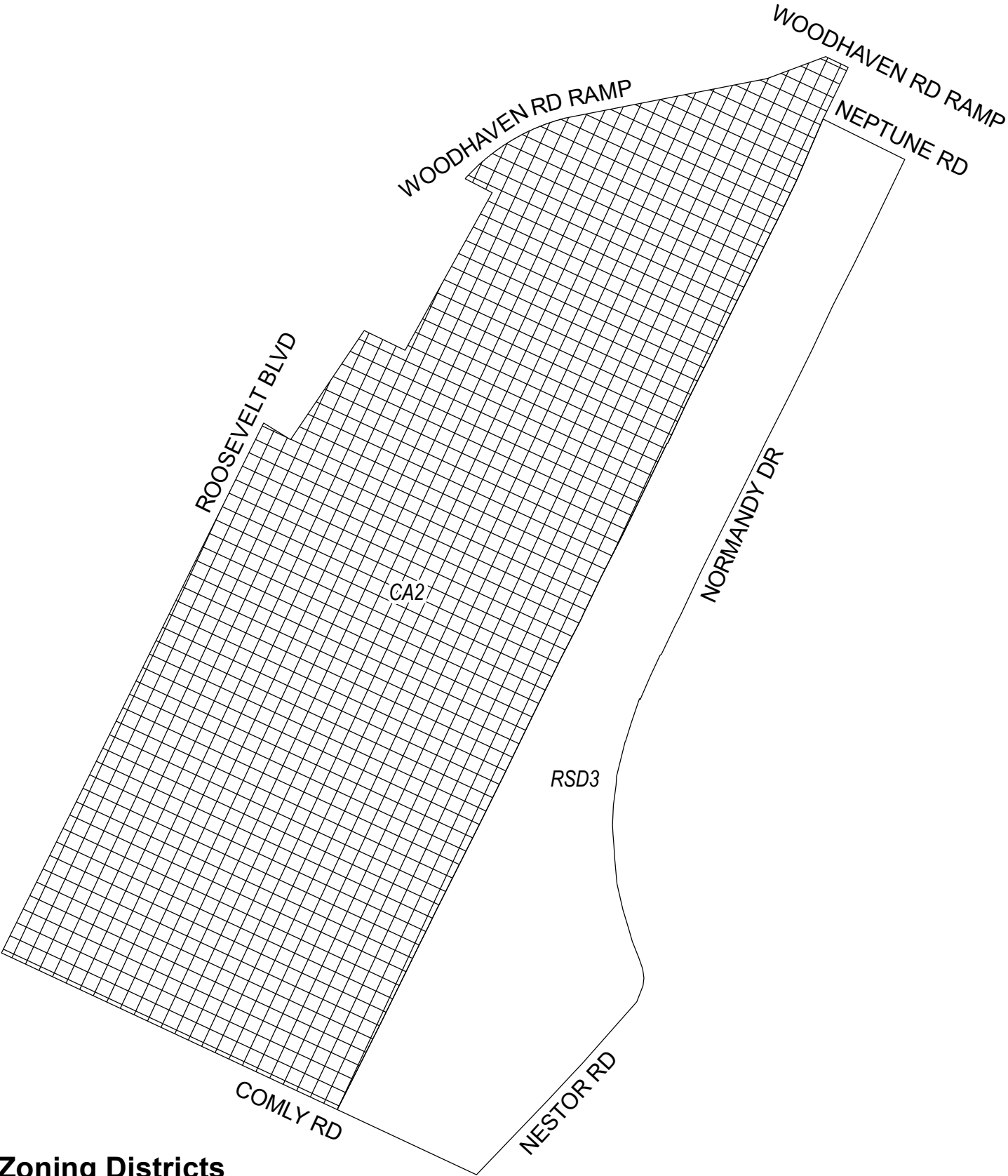
## Zoning Districts

-  CA-2, Auto-Oriented Commercial
-  RSA-1/RSA-2, Residential Single-Family Attached;  
RSD-3, Residential Single-Family Detached







# Map A9 Existing Zoning

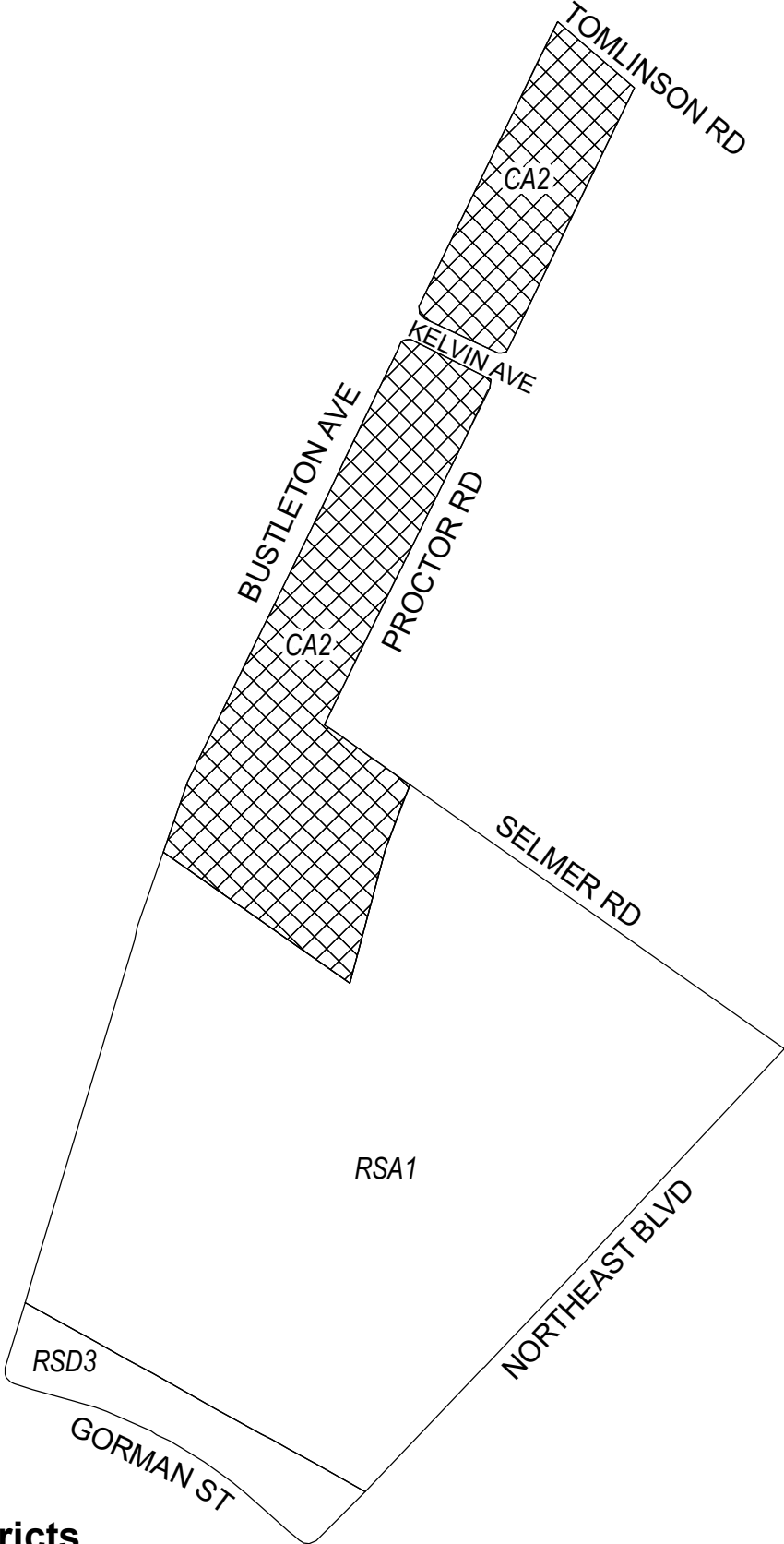


## Zoning Districts



-  CA-2, Auto-Oriented Commercial
-  RSD-3, Residential Single-Family Detached



# Map A10 Existing Zoning

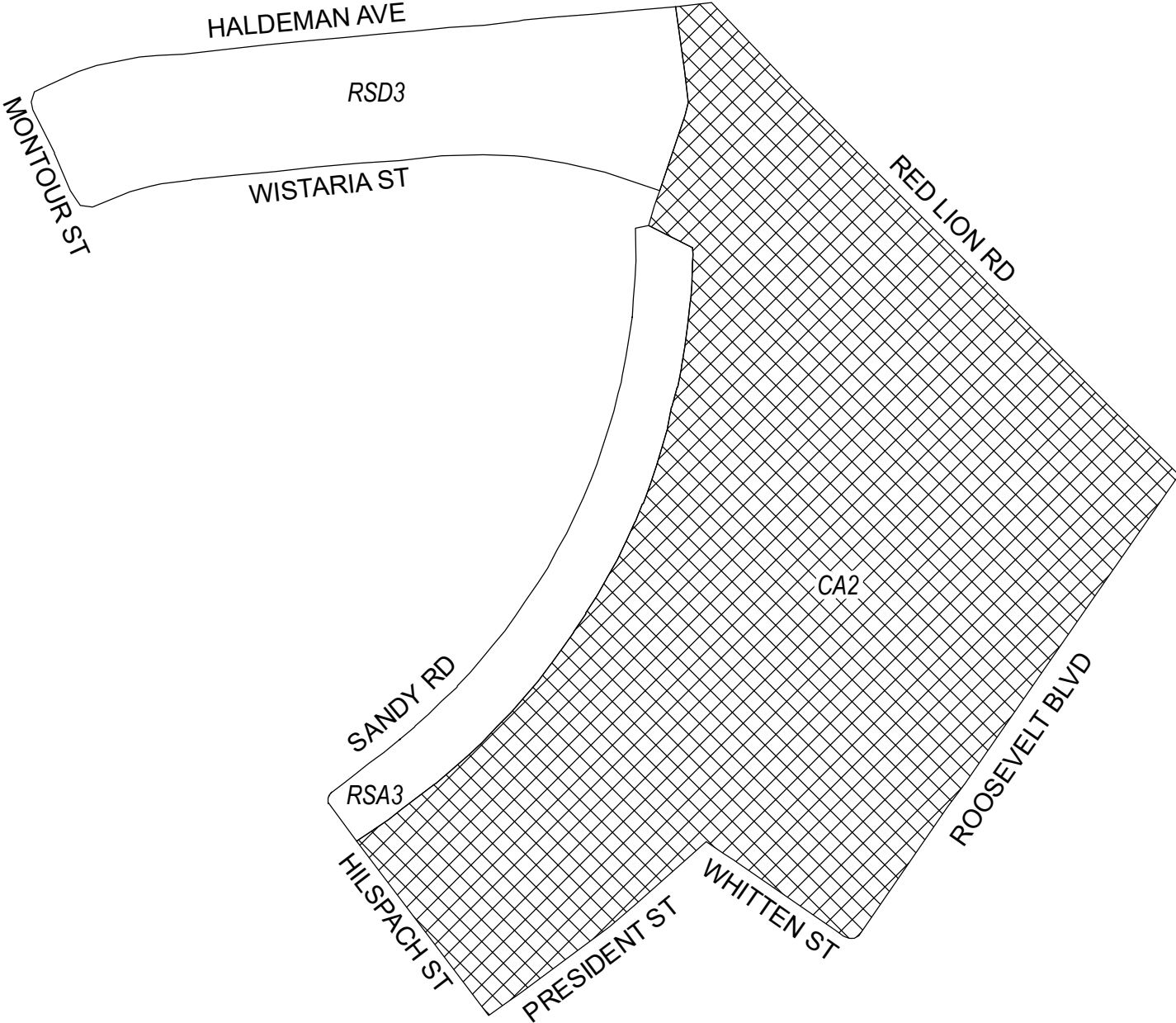


## Zoning Districts



-  CA-2, Auto-Oriented Commercial
-  RSA-1, Residential Single-Family Attached; RSD-3, Residential Single-Family Detached



# Map A11 Existing Zoning

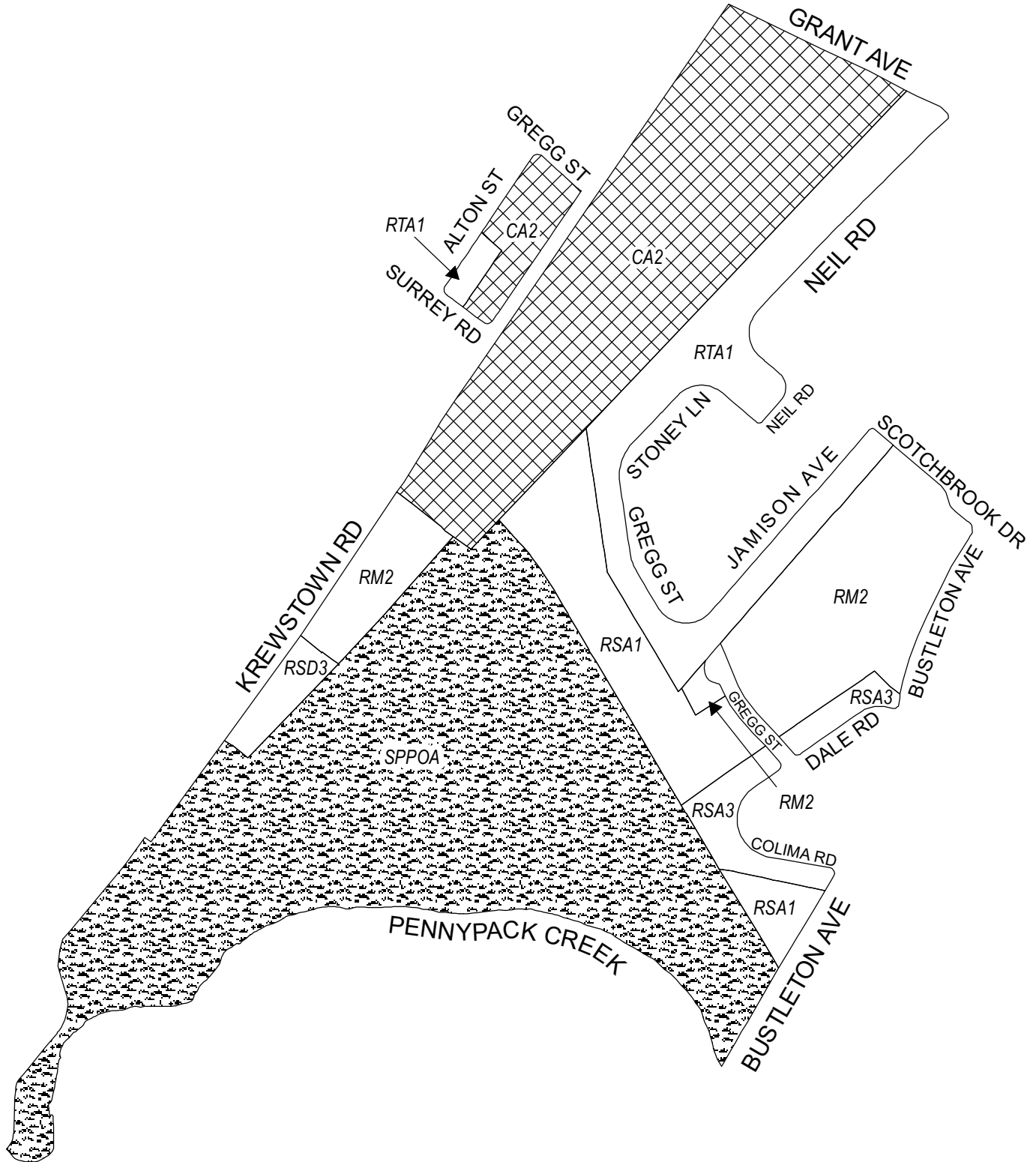


## Zoning Districts





-  CA-2, Auto-Oriented Commercial
-  RSA-3, Residential Single-Family Attached; RSD-3, Residential Single-Family Detached



# Map A12 Existing Zoning

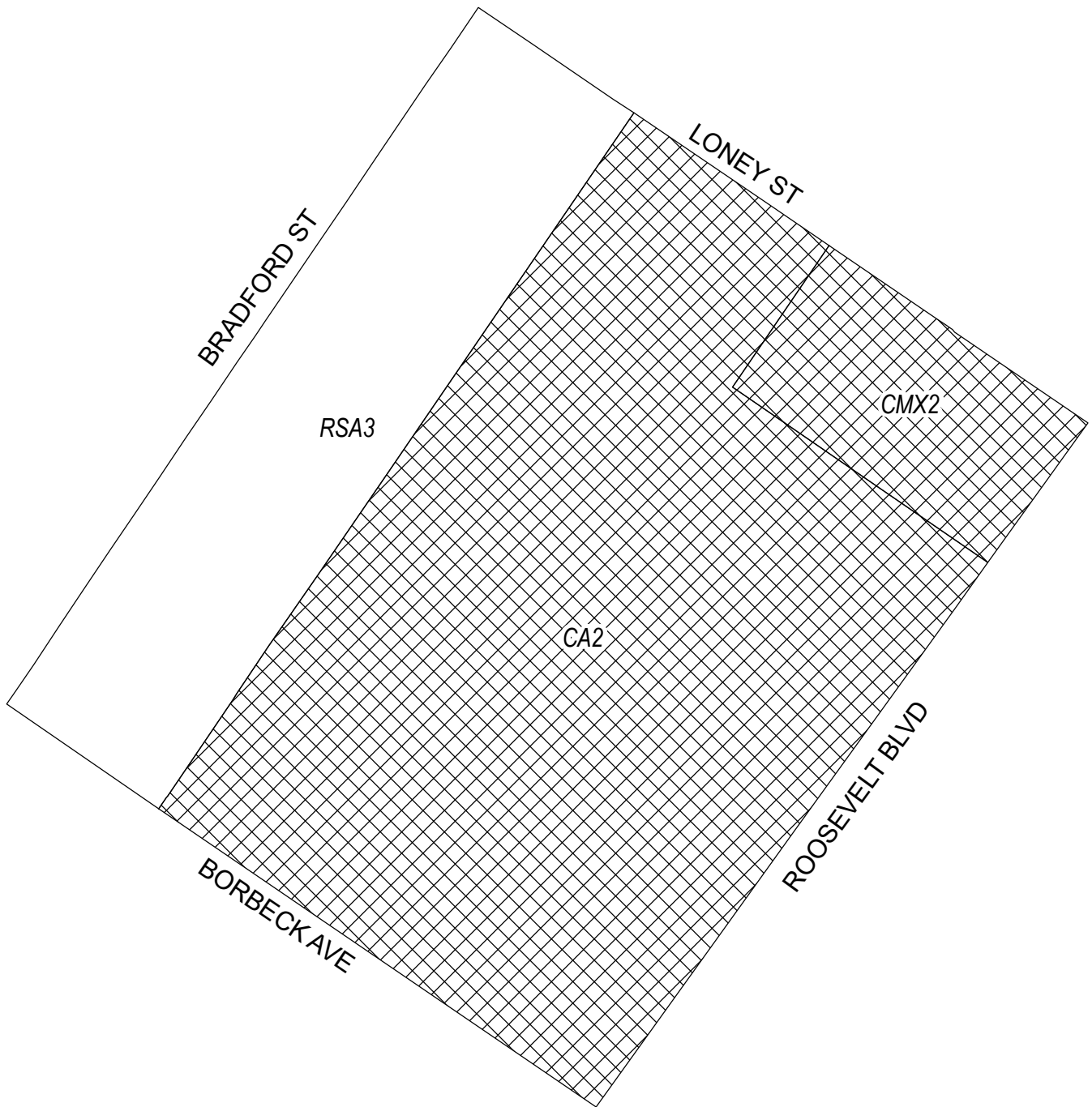


## Zoning Districts



-  CA-2, Auto-Oriented Commercial
-  RM-2, Residential Multi-Family; RSA-1/RSA-3, Residential Single-Family Attached;
-  RTA-1, Residential Two-Family Attached-1; RSD-3, Residential Single-Family Detached
-  SP-PO-A, Parks and Open Space



# Map A13 Existing Zoning

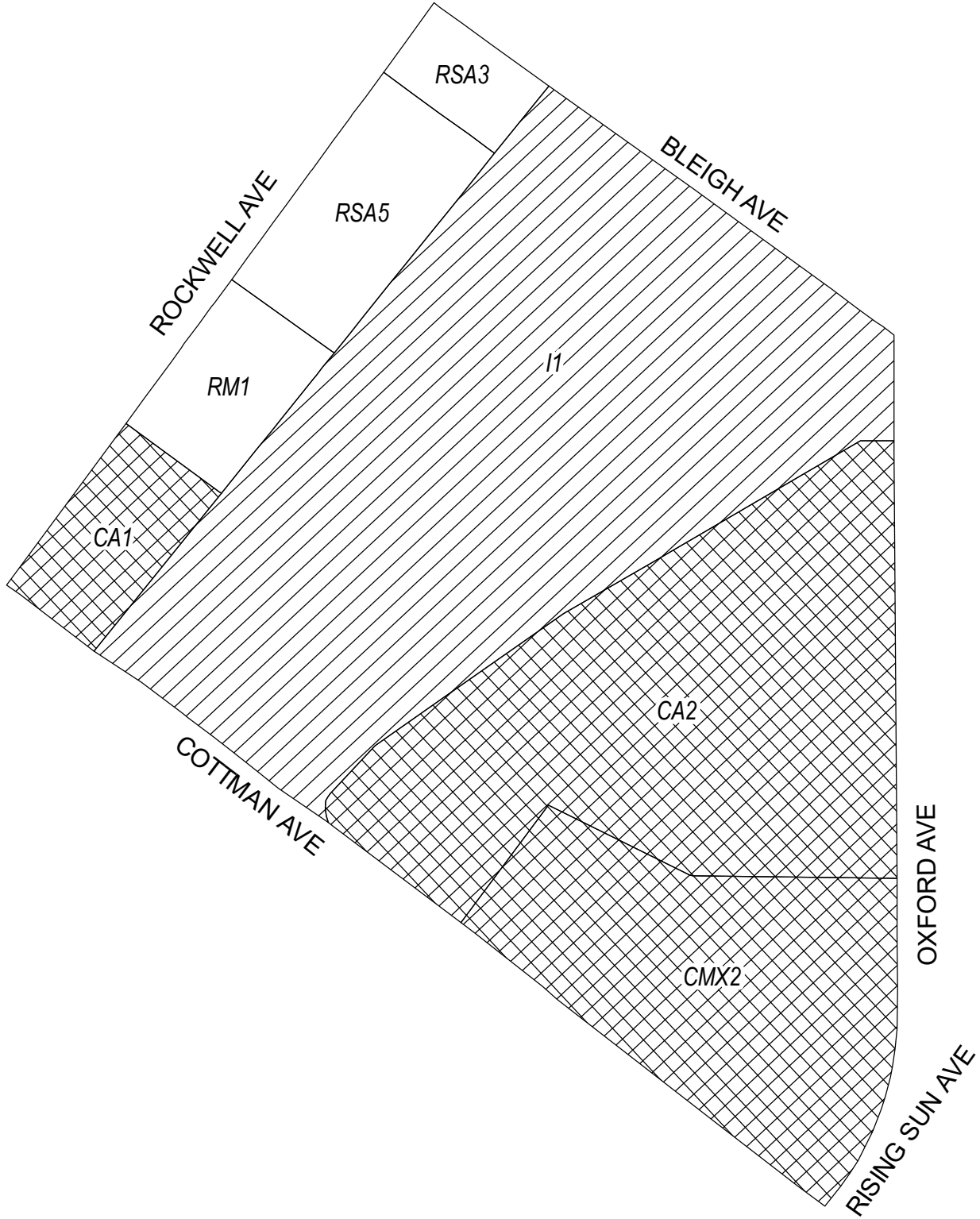


## Zoning Districts




-  CA-2, Auto-Oriented Commercial; CMX-2, Commercial Mixed-Use
-  RSA-3, Residential Single-Family Attached



# Map A14 Existing Zoning

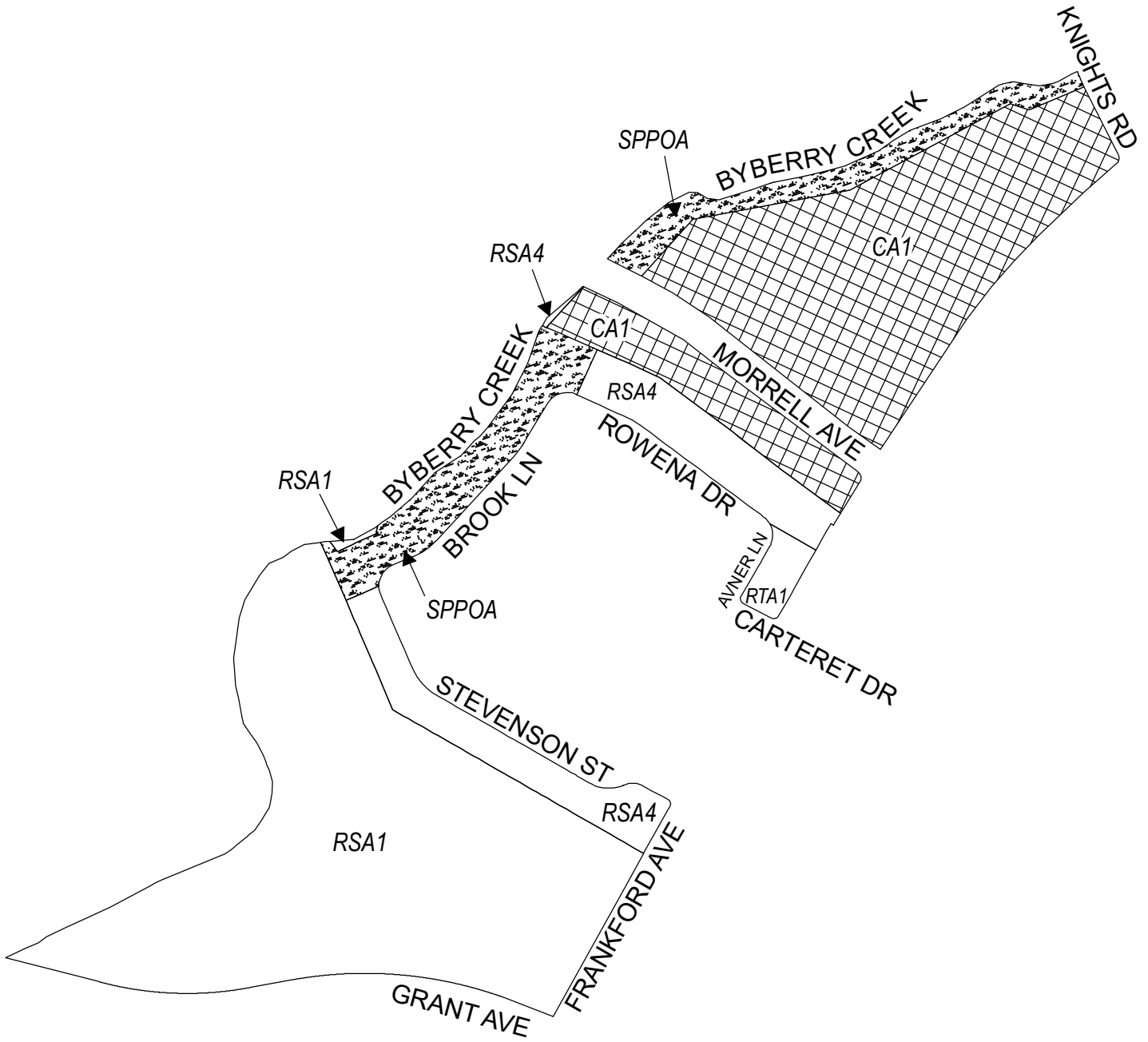


## Zoning Districts




-  CA-1/CA-2, Auto-Oriented Commercial; CMX-2, Commercial Mixed-Use
-  I-1, Light Industrial
-  RM-1, Residential Multi-Family; RSA-3/RSA-5, Residential Single-Family Attached



# Map B1 Proposed Zoning

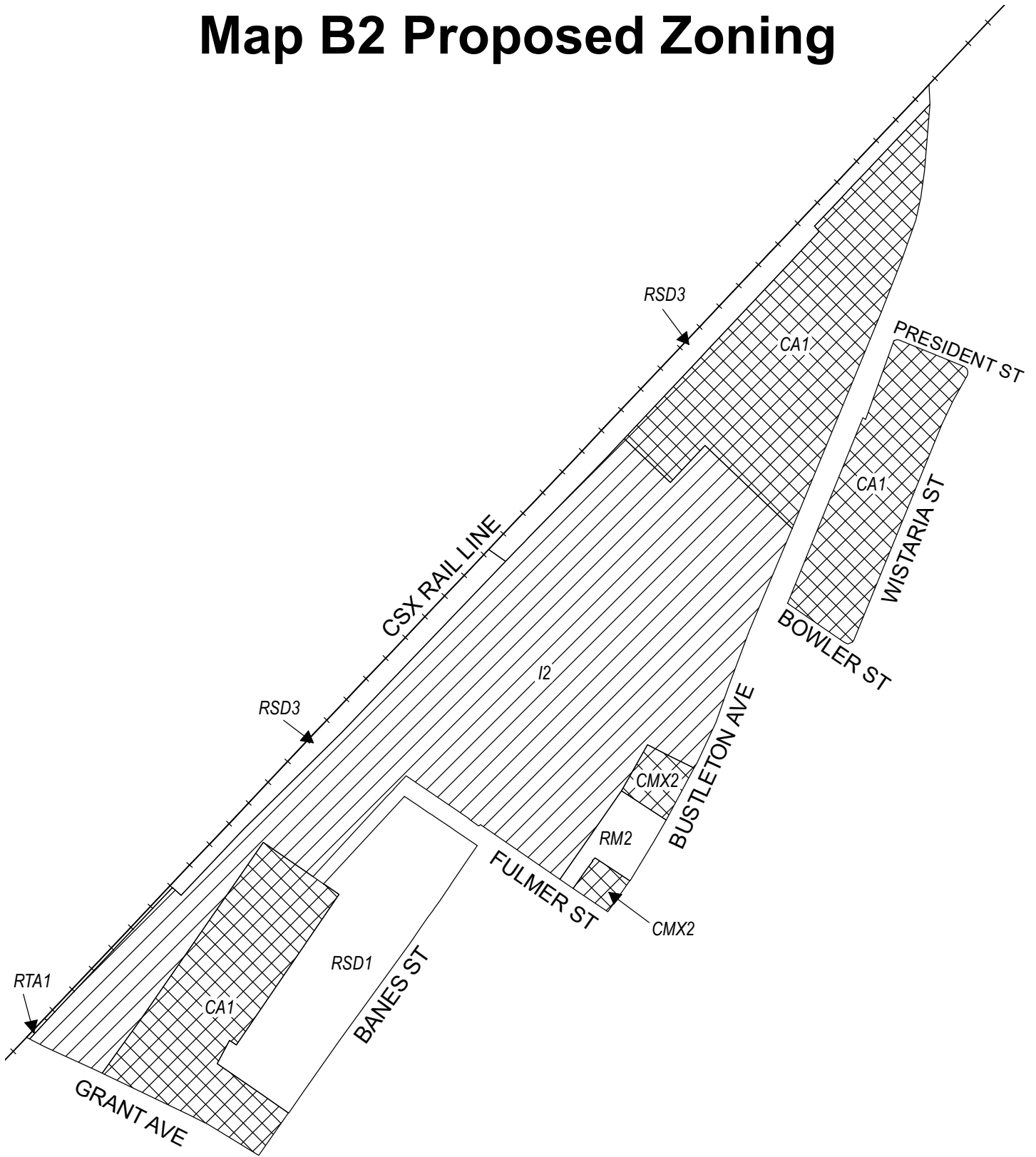


## Zoning Districts





-  CA-1, Auto-Oriented Commercial
-  RSA-1/RSA-4, Residential Single-Family Attached;  
RTA-1, Residential Two-Family Attached
-  SP-PO-A, Parks and Open Space



# Map B2 Proposed Zoning



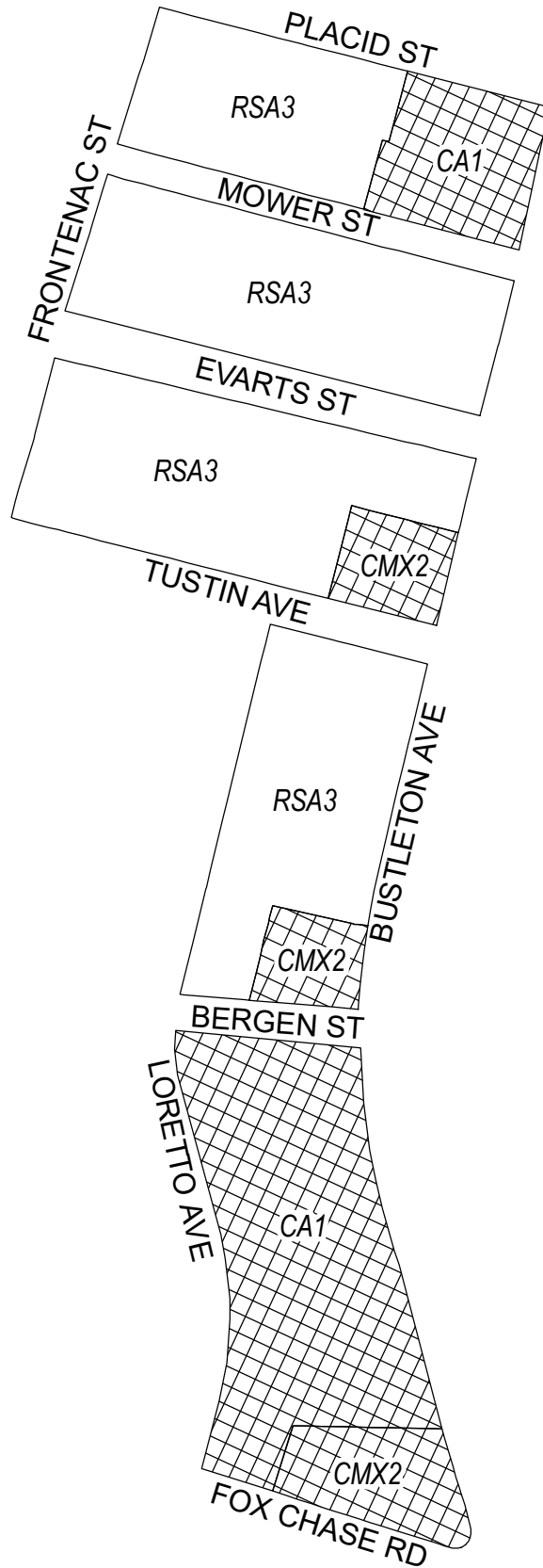
## Zoning Districts

-  CA-1, Auto-Oriented Commercial; CMX-2, Commercial Mixed-Use
-  I-2, Medium Industrial
-  RM-2, Residential Multi-Family; RTA-1, Residential Two-Family Attached;
-  RSD-1/RSD-3, Residential Single-Family Detached







# Map B3 Proposed Zoning

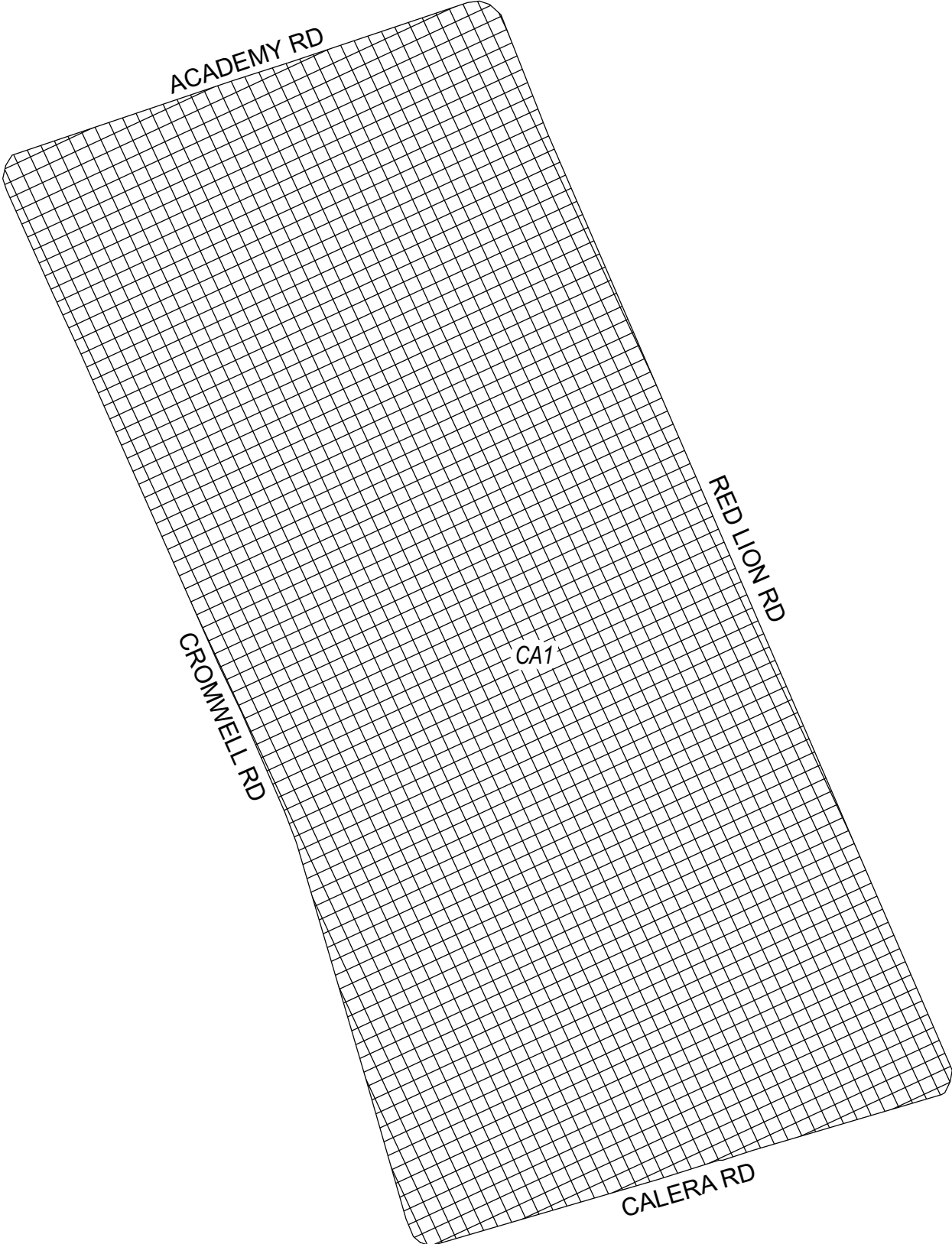


## Zoning Districts

-  CA-1, Auto-Oriented Commercial; CMX-2, Commercial Mixed-Use
-  RSA-3, Residential Single-Family Attached



# Map B4 Proposed Zoning

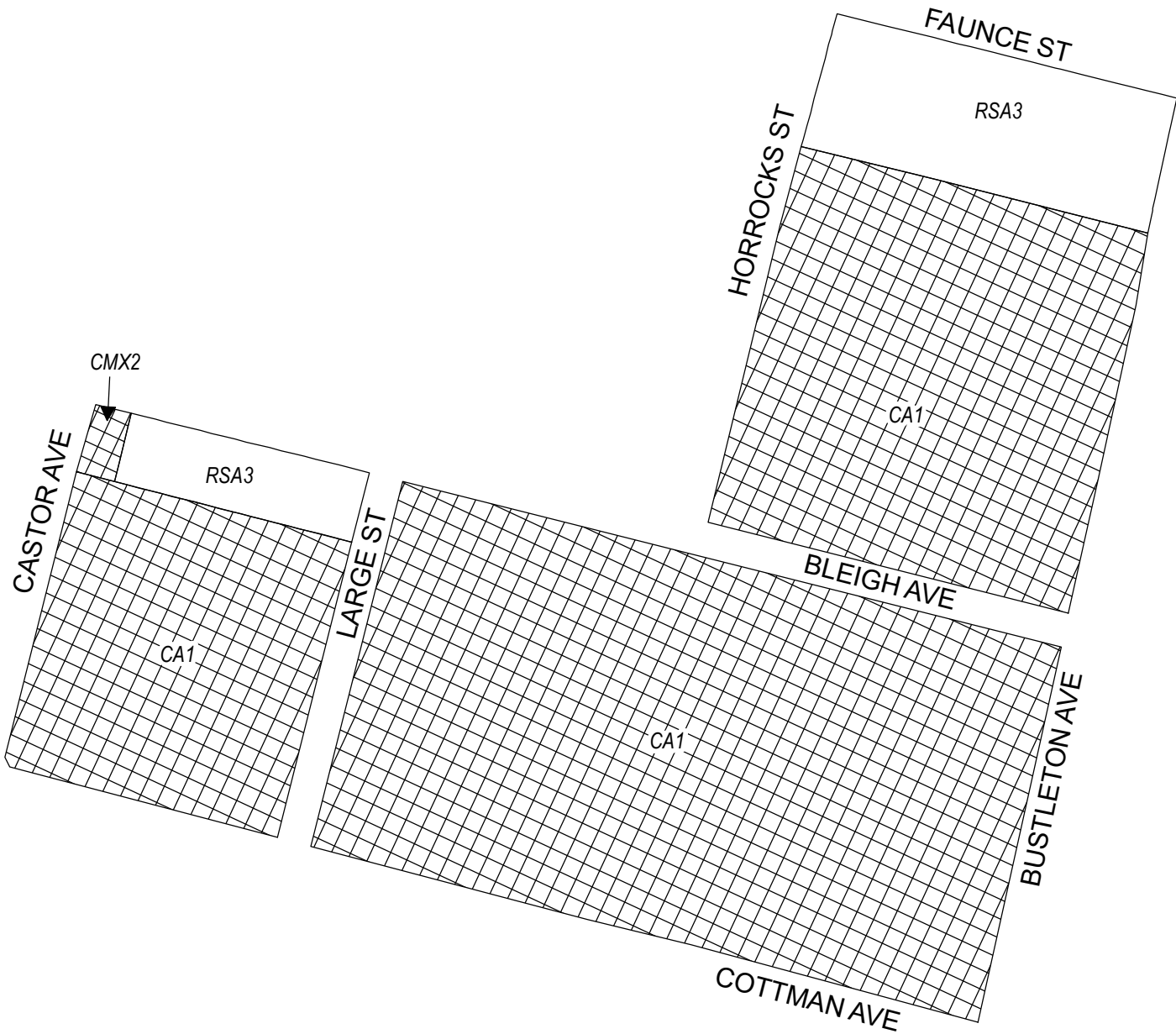


## Zoning Districts



 CA-1, Auto-Oriented Commercial



# Map B5 Proposed Zoning

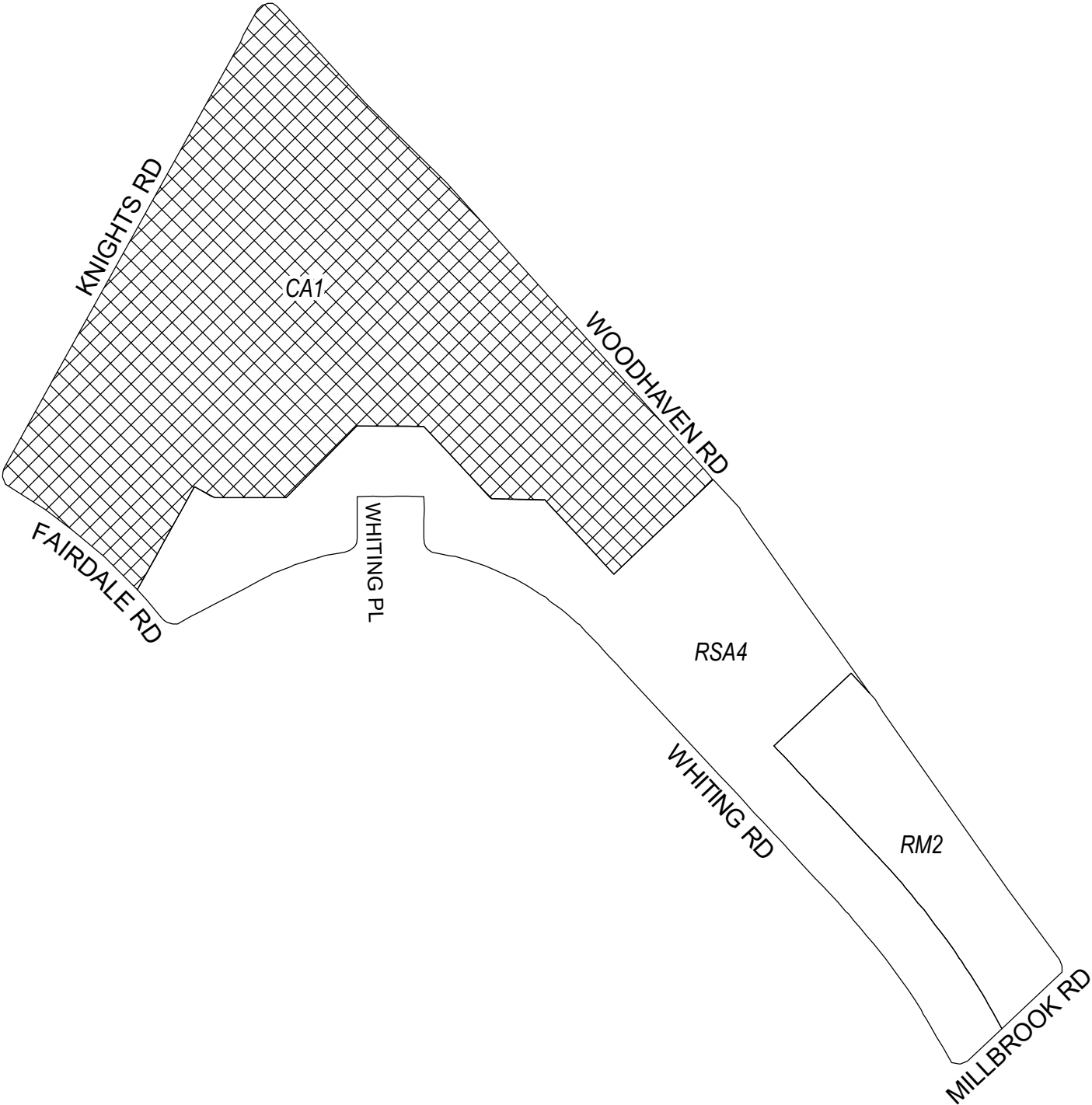


## Zoning Districts



-  CA-1, Auto-Oriented Commercial; CMX-2, Commercial Mixed-Use
-  RSA-3, Residential Single-Family Attached



# Map B6 Proposed Zoning

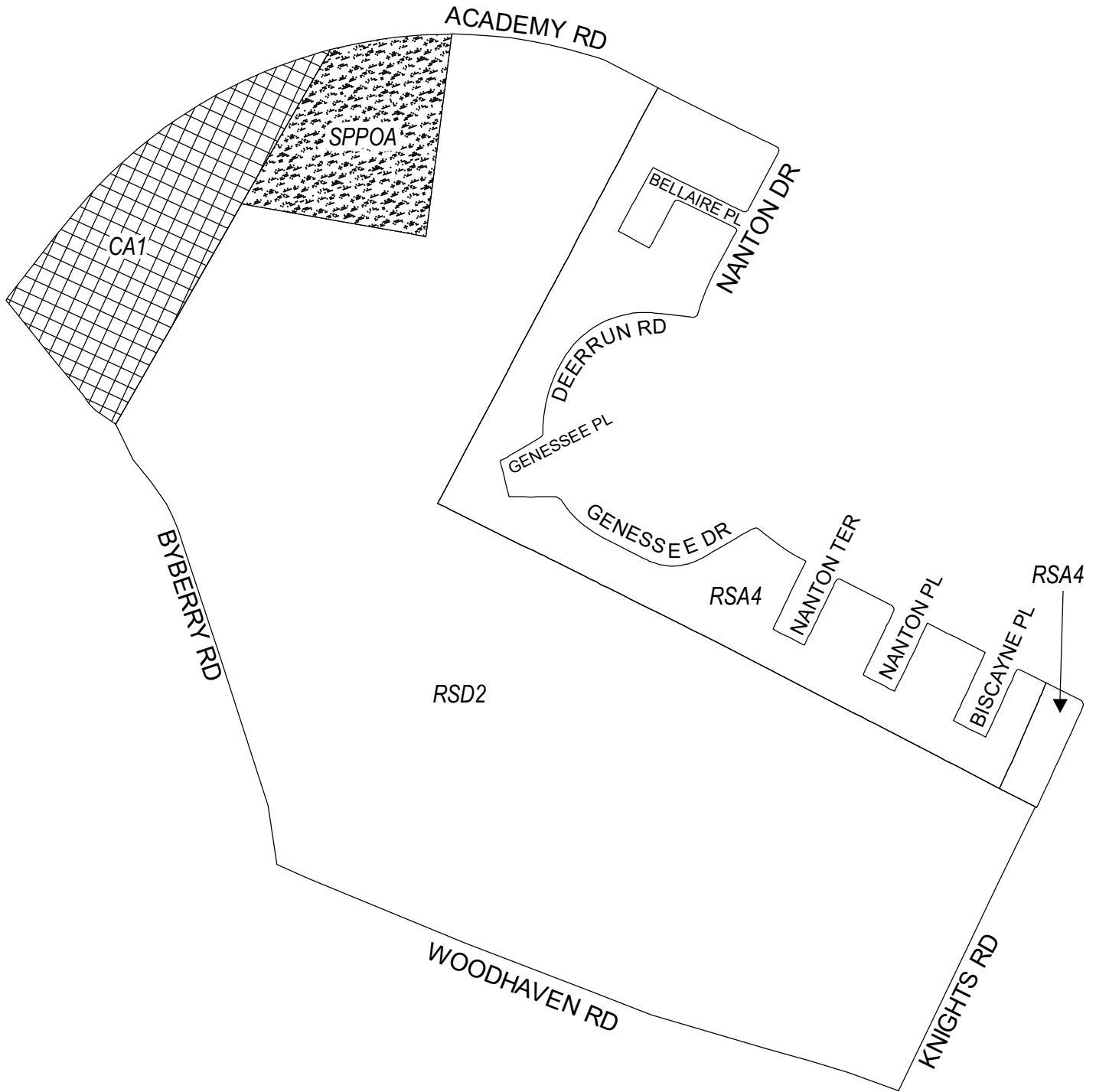


## Zoning Districts




-  CA-1, Auto-Oriented Commercial
-  RM-2, Residential Multi-Family; RSA-4, Residential Single-Family Attached



# Map B7 Proposed Zoning

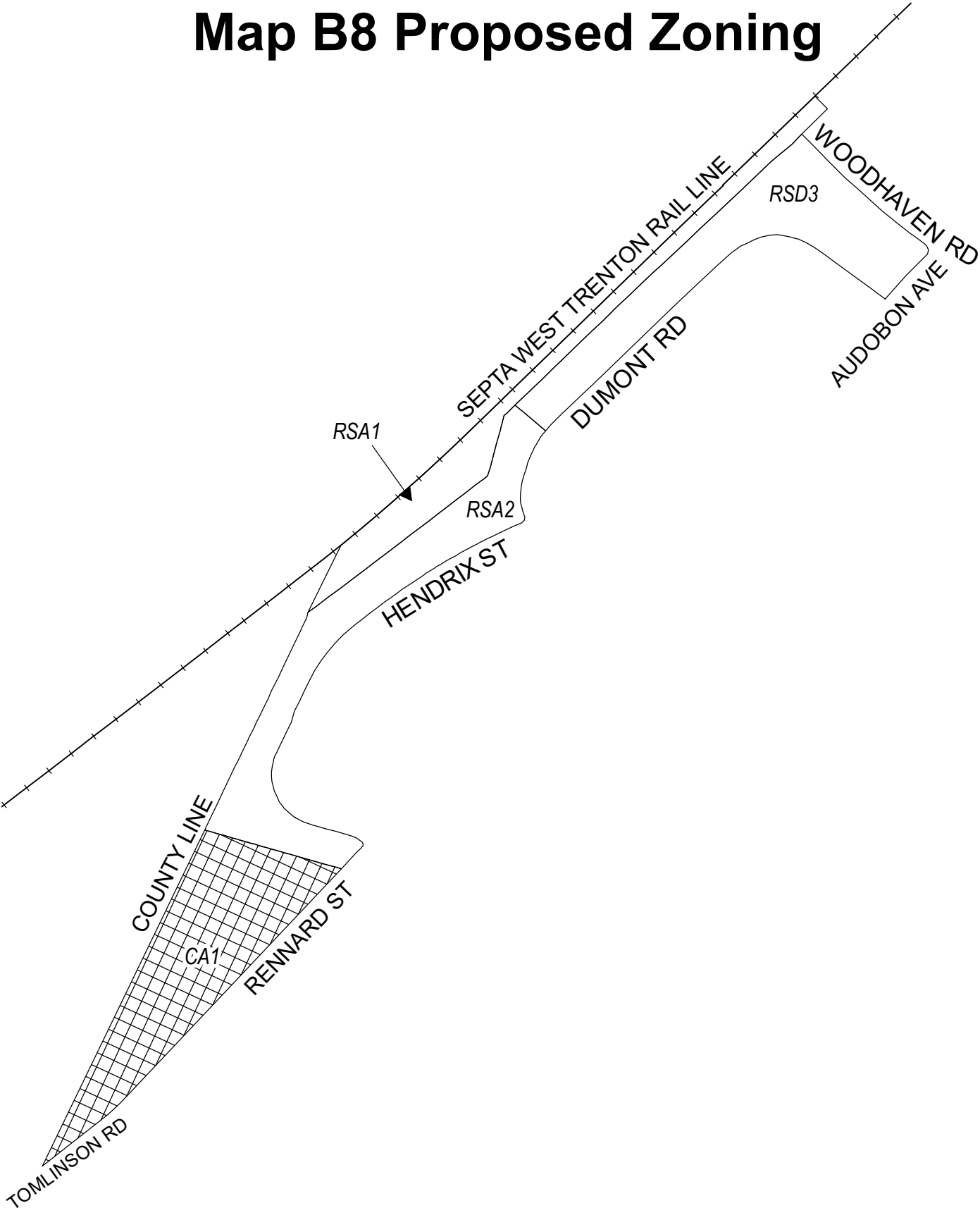


## Zoning Districts



-  CA-1, Auto-Oriented Commercial
-  RSA-4, Residential Single-Family Attached; RSD-2, Residential Single-Family Detached
-  SP-PO-A, Parks and Open Space



# Map B8 Proposed Zoning

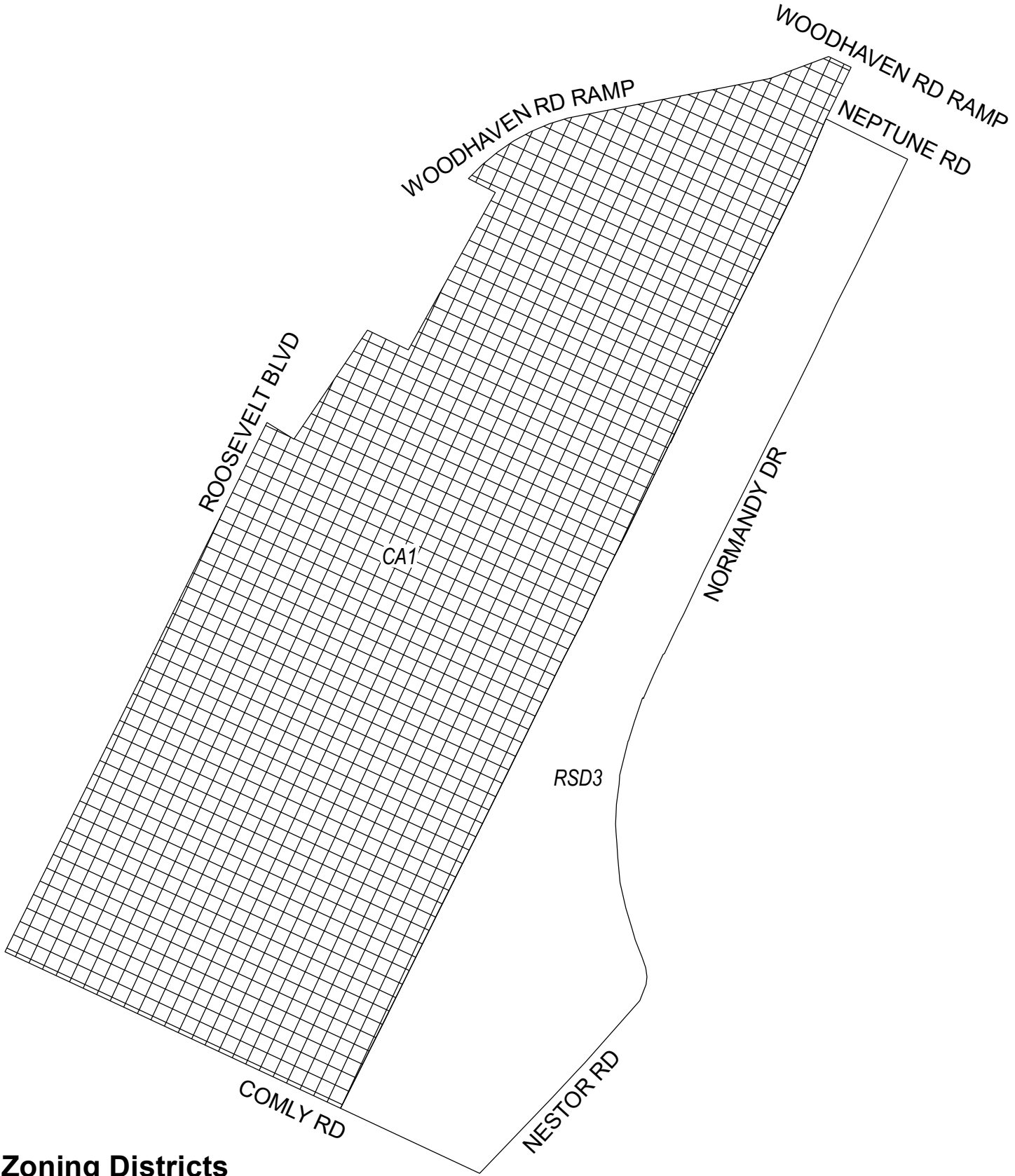


## Zoning Districts



-  CA-1, Auto-Oriented Commercial
-  RSA-1/RSA-2, Residential Single-Family Attached;  
RSD-3, Residential Single-Family Detached



# Map B9 Proposed Zoning

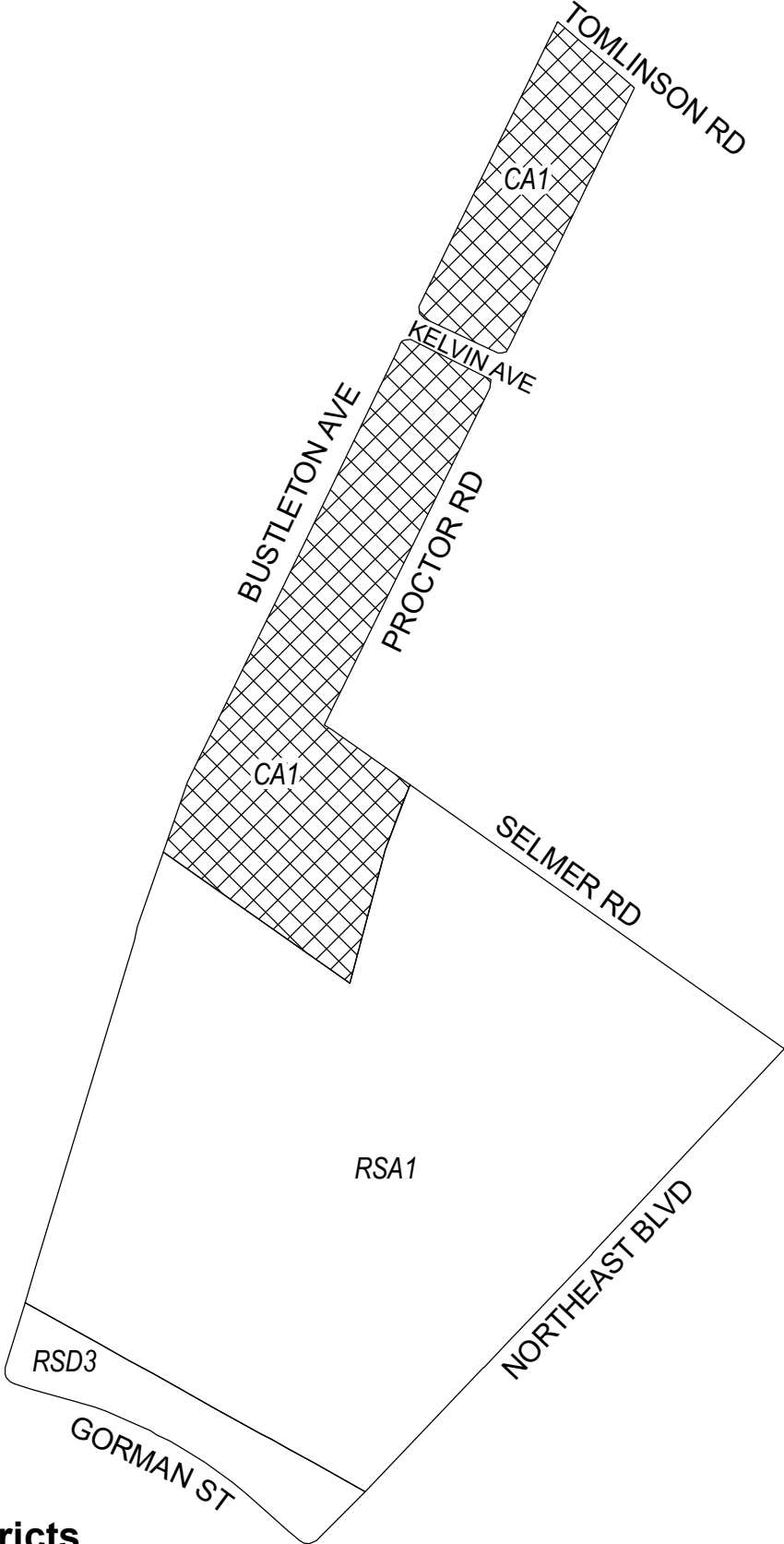


## Zoning Districts



-  CA-1, Auto-Oriented Commercial
-  RSD-3, Residential Single-Family Detached



# Map B10 Proposed Zoning



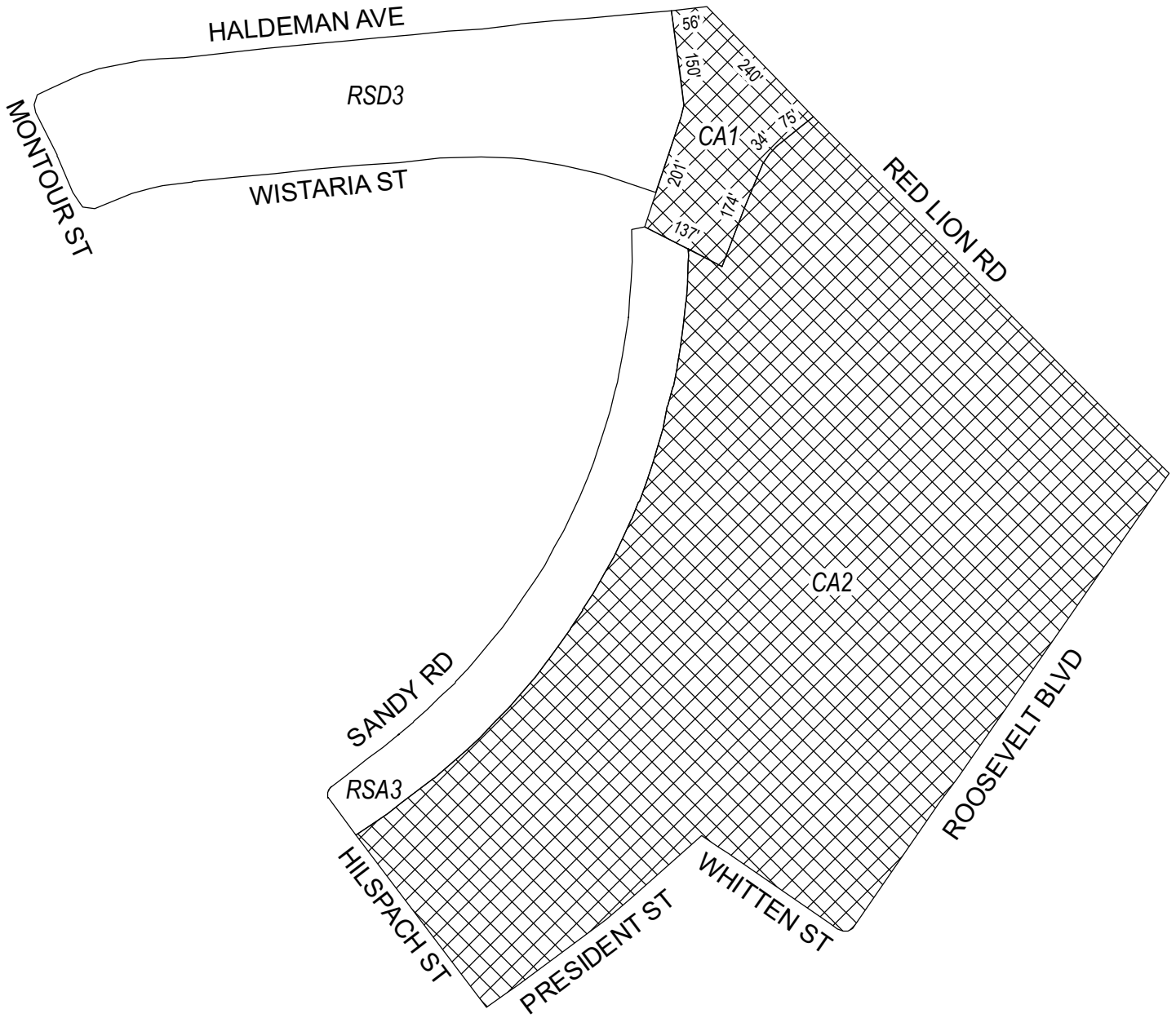
## Zoning Districts

-  CA-1, Auto-Oriented Commercial
-  RSA-1, Residential Single-Family Attached; RSD-3, Residential Single-Family Detached





# Map B11 Proposed Zoning



## Zoning Districts



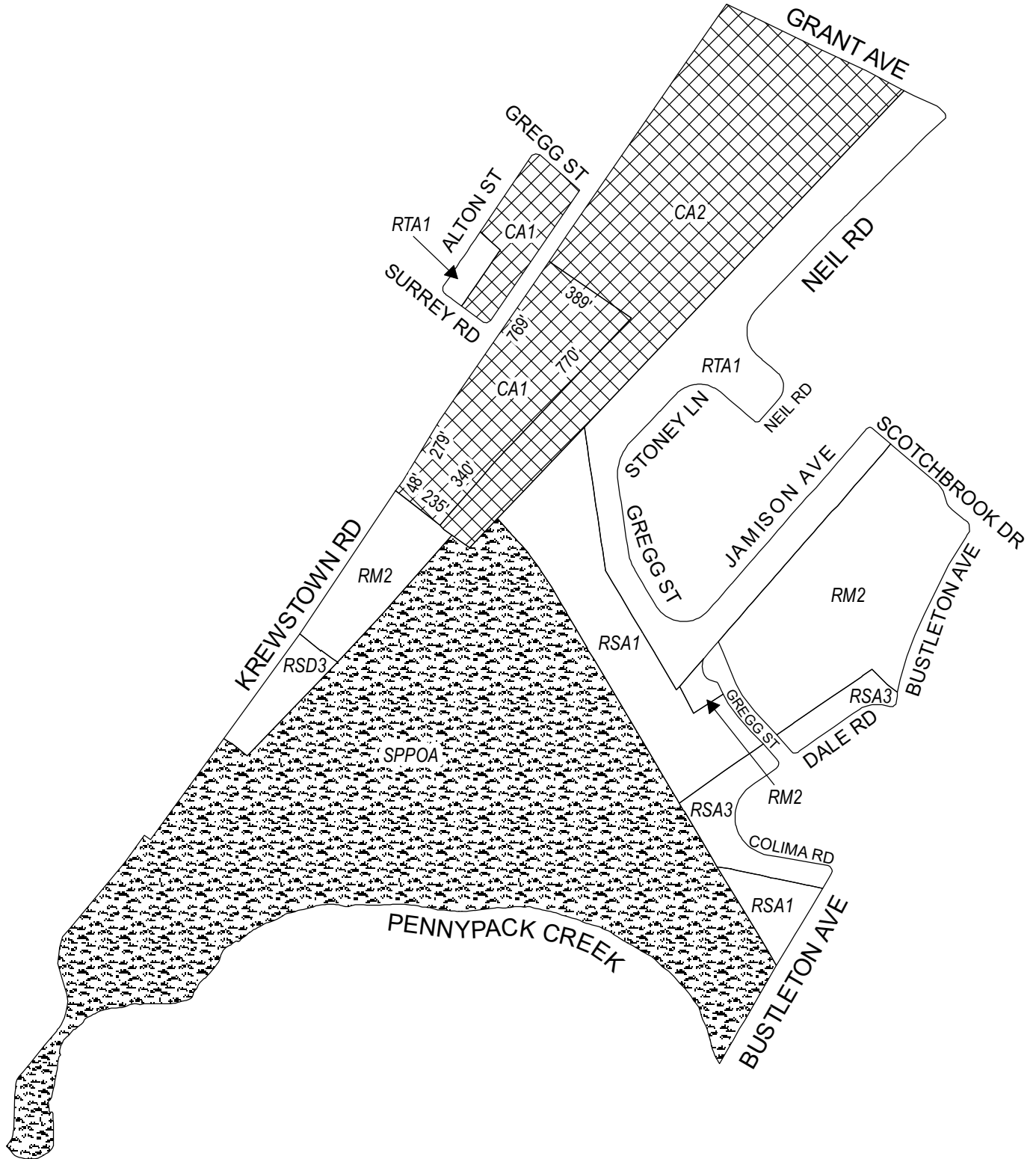
CA-1/CA-2, Auto-Oriented Commercial






RSA-3, Residential Single-Family Attached; RSD-3, Residential Single-Family Detached



# Map B12 Proposed Zoning

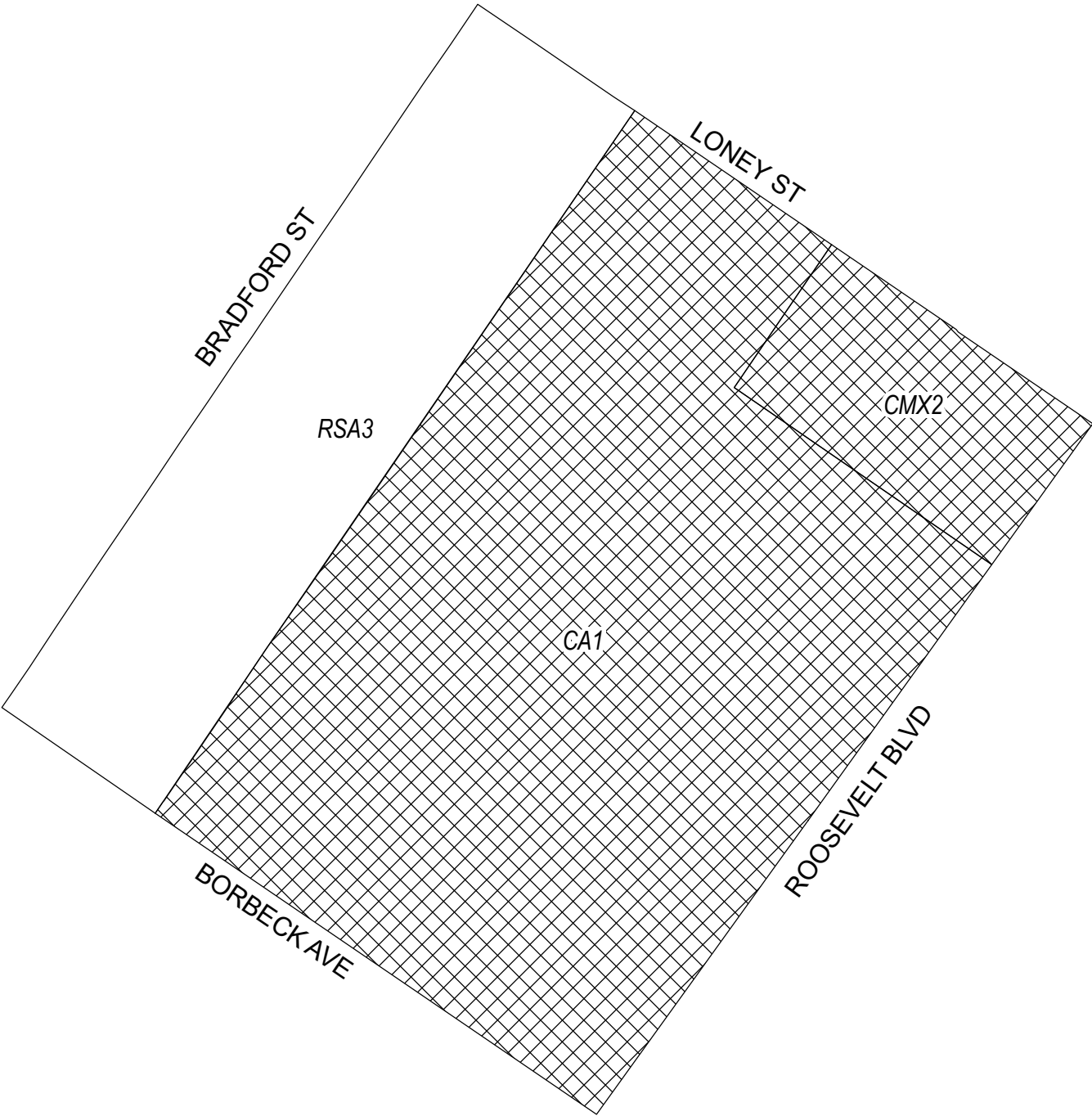


## Zoning Districts



-  CA-1, Auto-Oriented Commercial
-  RM-2, Residential Multi-Family; RSA-1/RSA-3, Residential Single-Family Attached; RTA-1, Residential Two-Family Attached-1; RSD-3, Residential Single-Family Detached
-  SP-PO-A, Parks and Open Space



# Map B13 Proposed Zoning

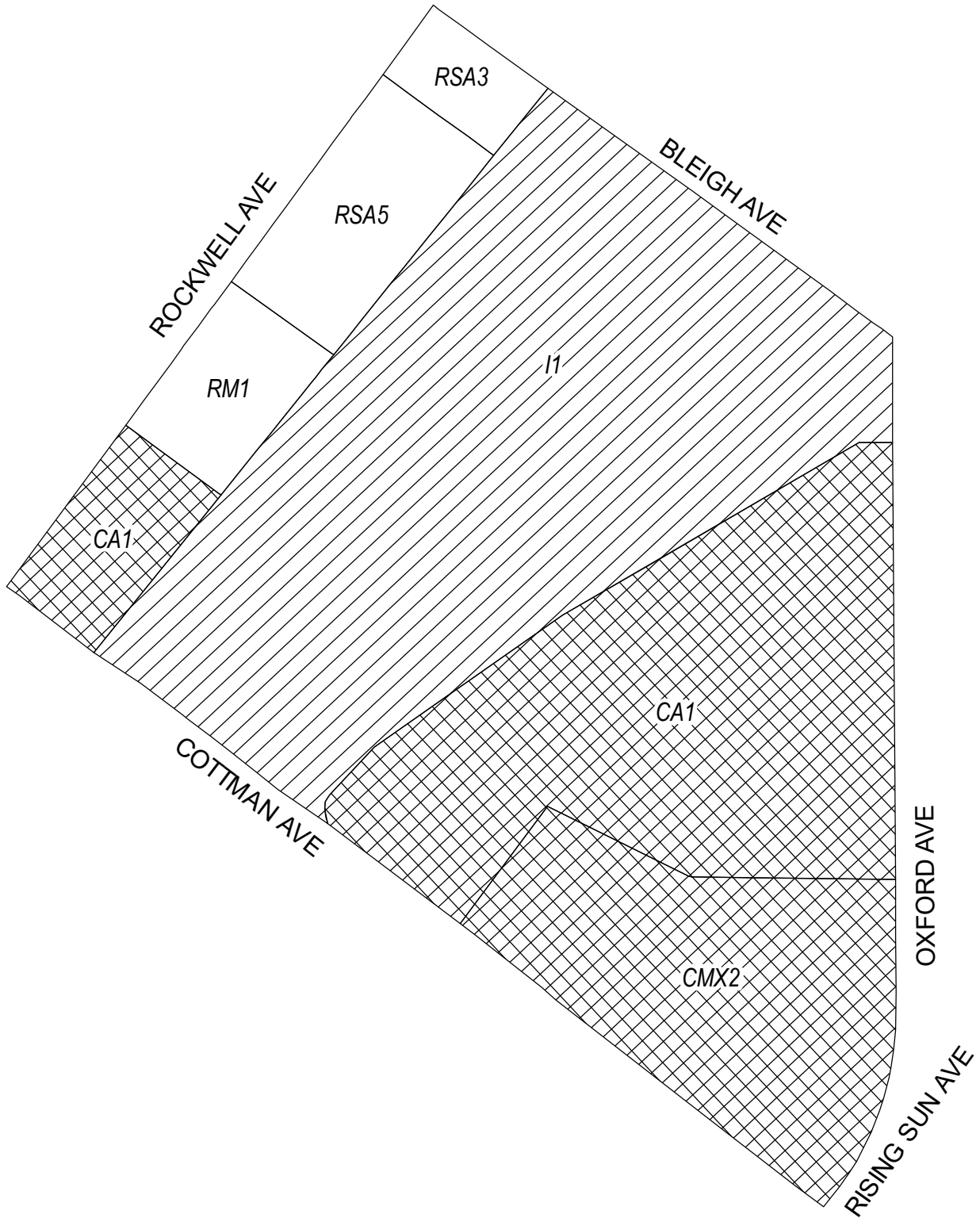


## Zoning Districts




-  CA-1, Auto-Oriented Commercial; CMX-2, Commercial Mixed-Use
-  RSA-3, Residential Single-Family Attached



# Map B14 Proposed Zoning



## Zoning Districts

-  CA-1, Auto-Oriented Commercial; CMX-2, Commercial Mixed-Use
-  I-1, Light Industrial
-  RM-1, Residential Multi-Family; RSA-3/RSA-5, Residential Single-Family Attached

