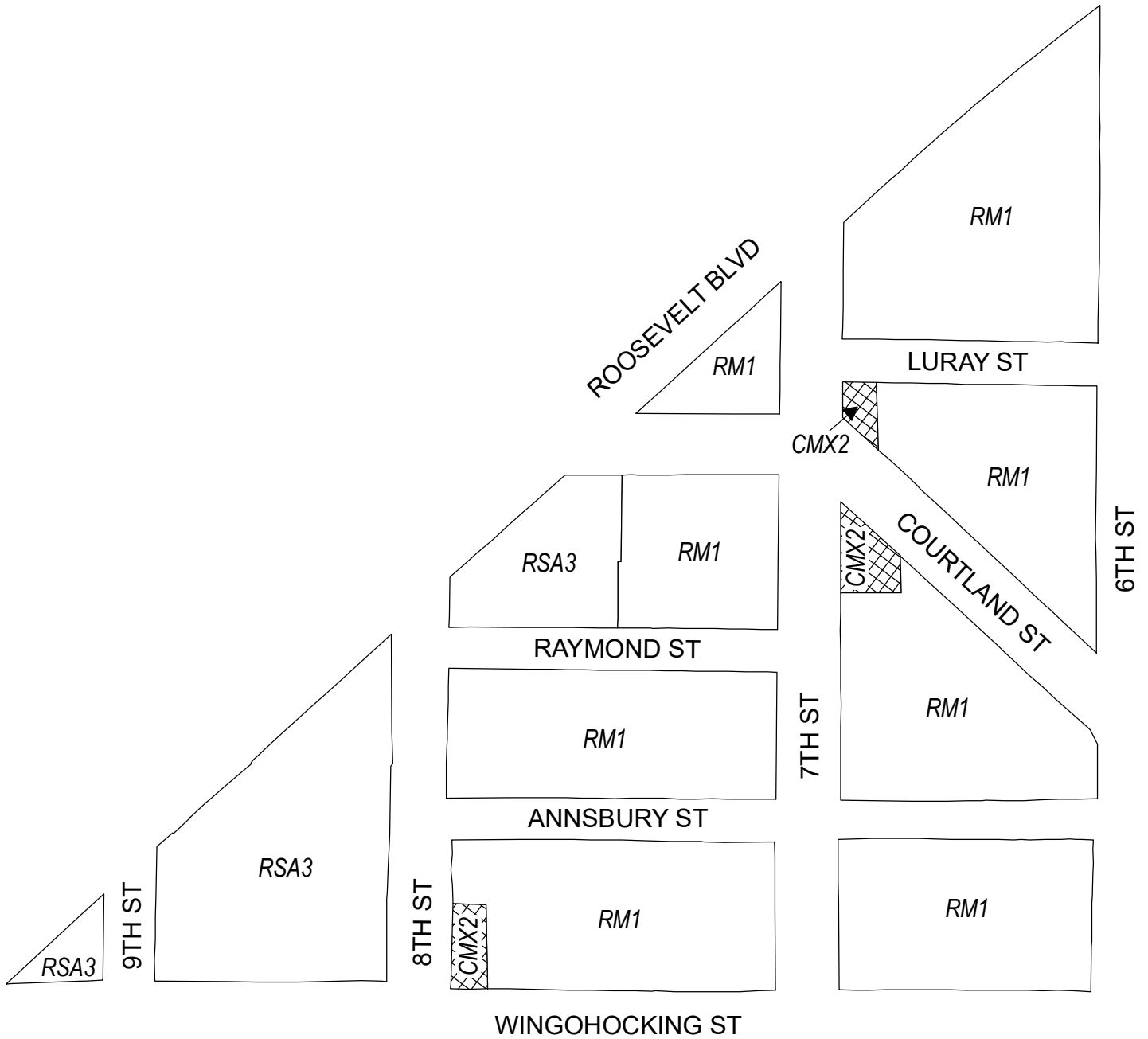


Map A1 Existing Zoning



Zoning Districts



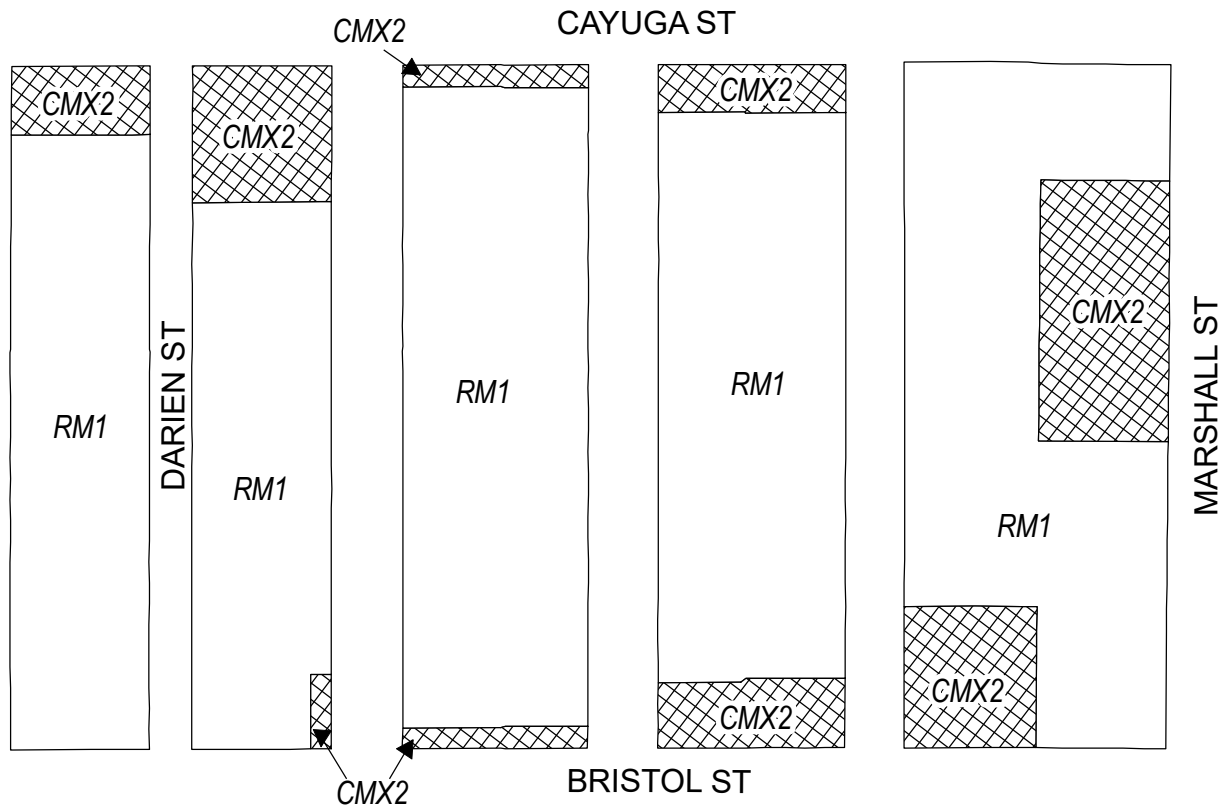
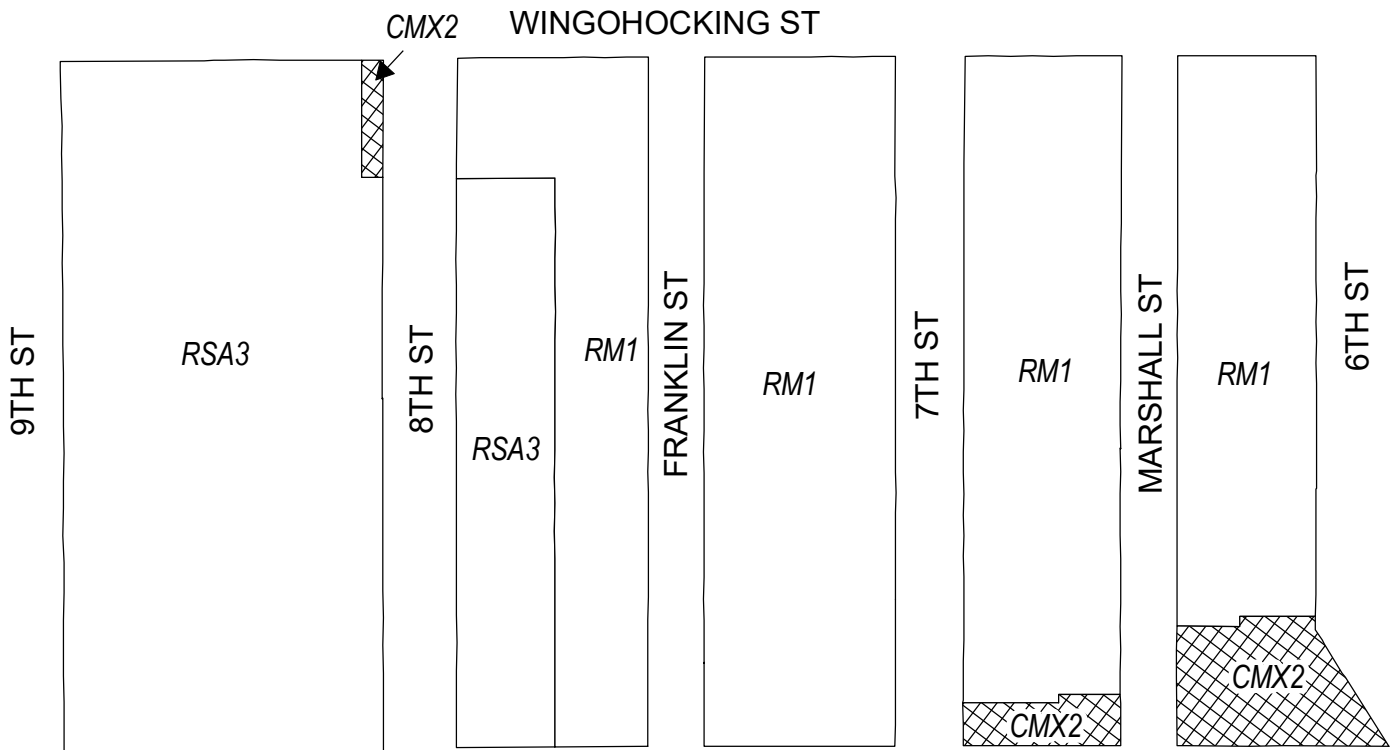
CMX-2, Commercial Mixed-Use





RM-1, Residential Multi-Family; RSA-3, Residential Single-Family Attached



Map A2 Existing Zoning

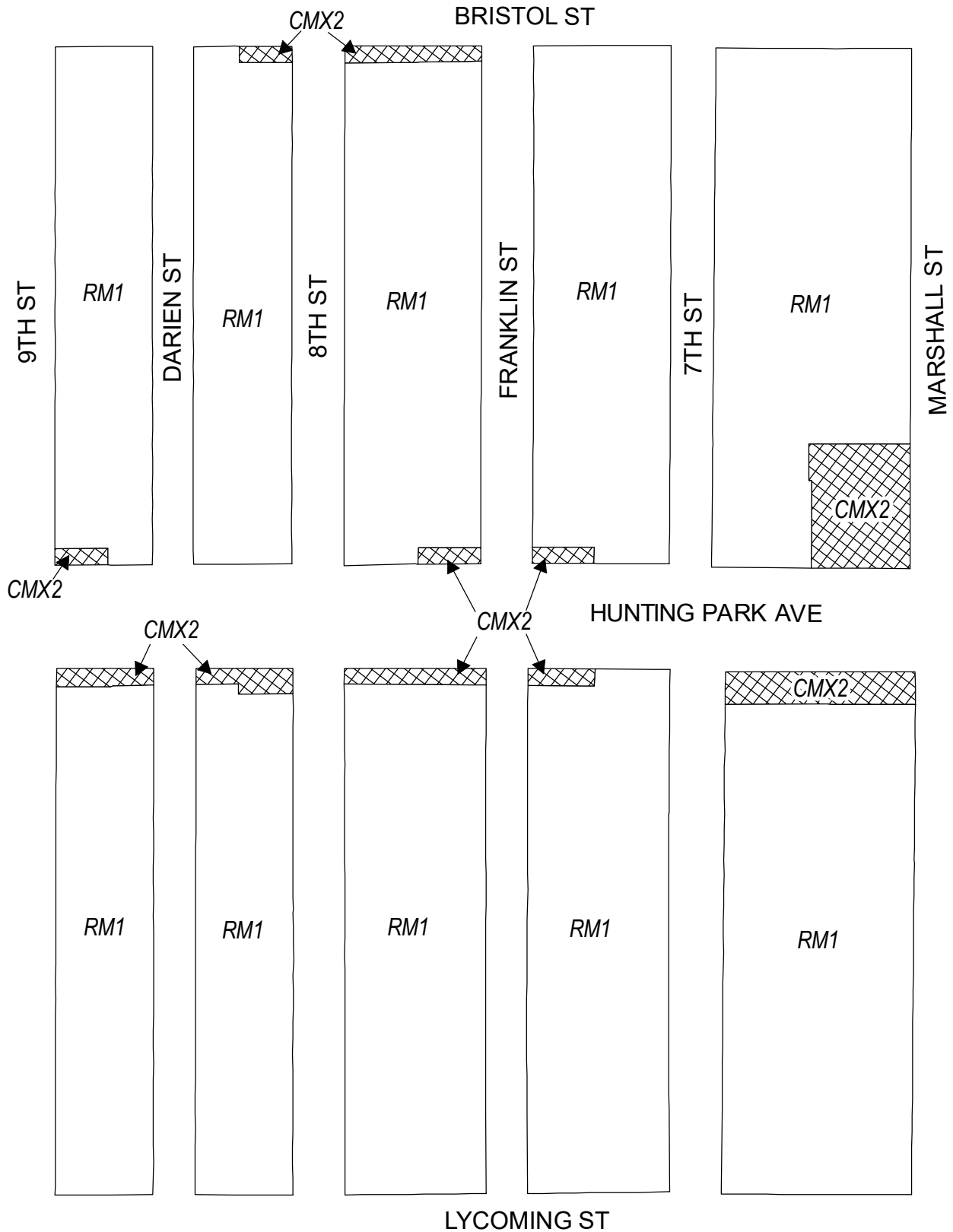


Zoning Districts



-  CMX-2, Commercial Mixed-Use
-  RM-1, Residential Multi-Family; RSA-3, Residential Single-Family Attached



Map A3 Existing Zoning

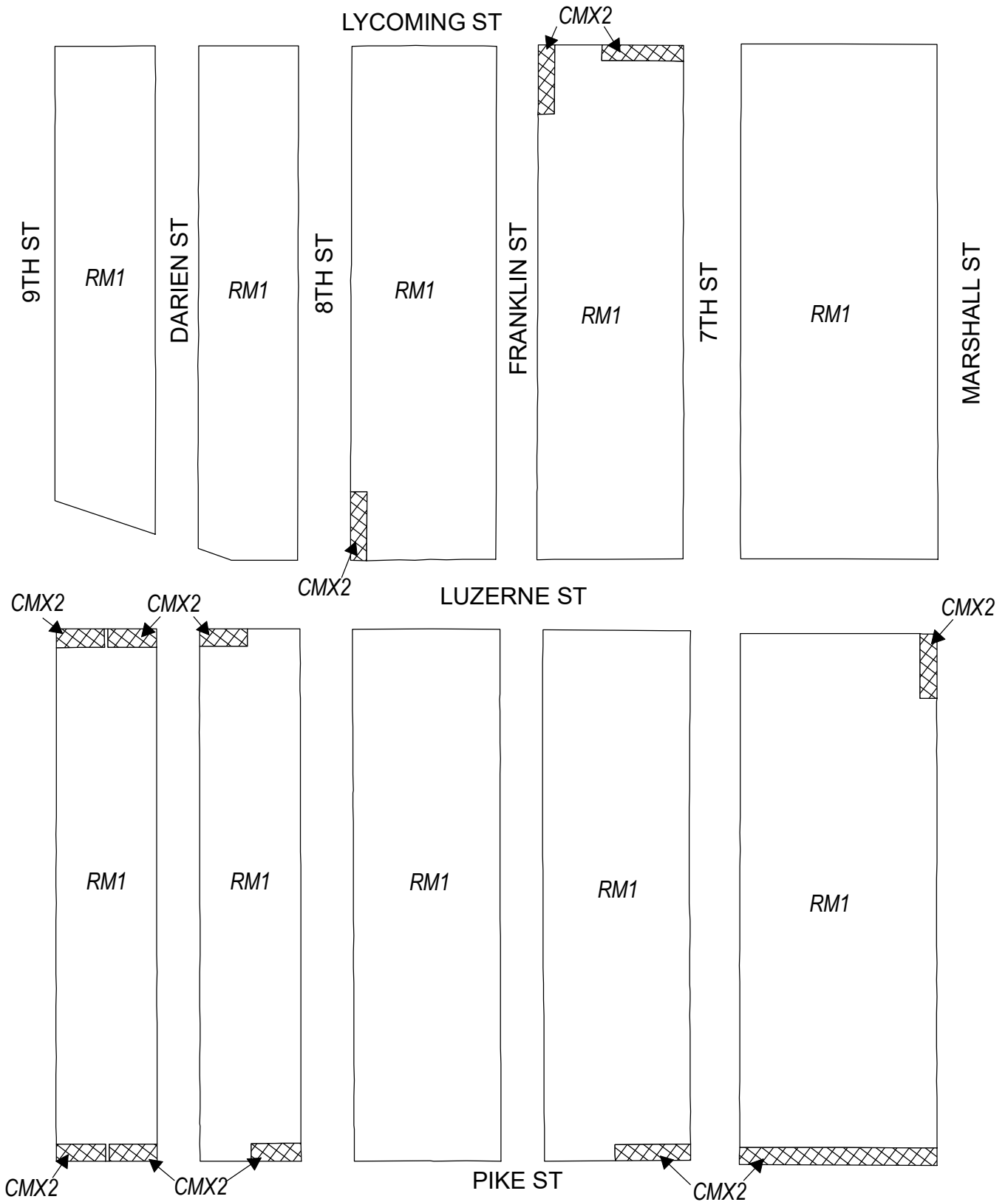


Zoning Districts



-  CMX-2, Commercial Mixed-Use
-  RM-1, Residential Multi-Family



Map A4 Existing Zoning

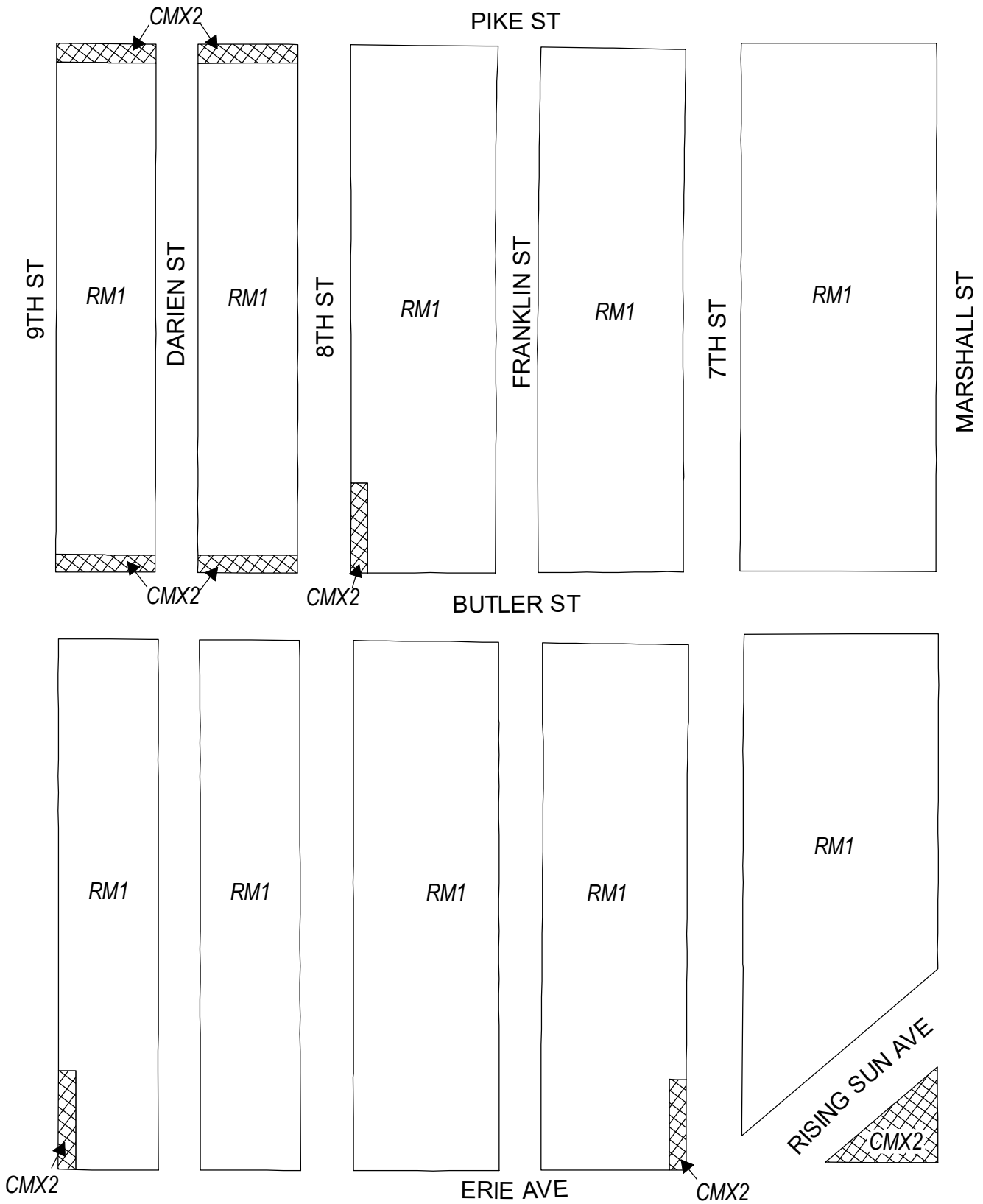


Zoning Districts



-  CMX-2, Commercial Mixed-Use
-  RM-1, Residential Multi-Family



Map A5 Existing Zoning

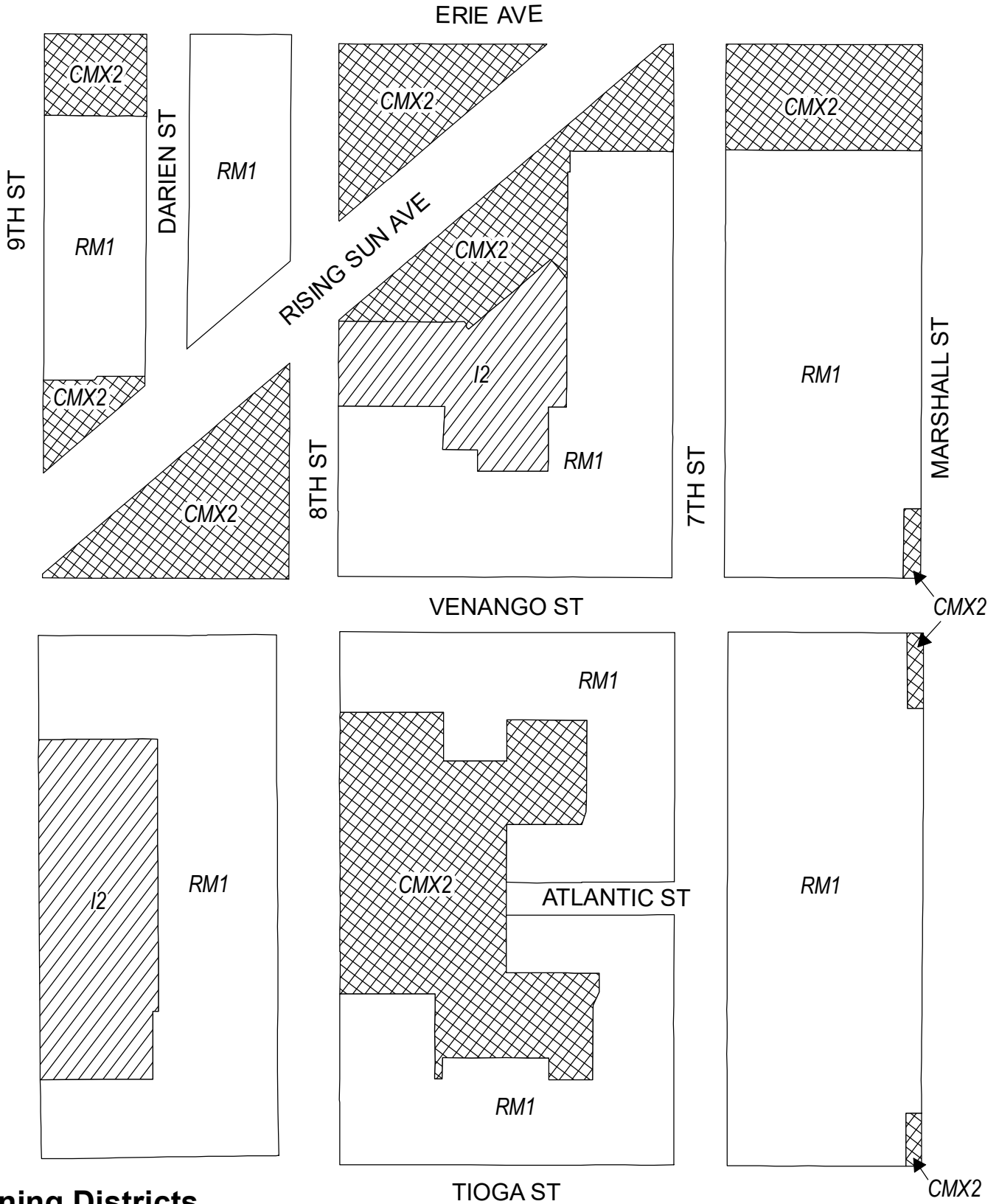


Zoning Districts




-  CMX-2, Commercial Mixed-Use
-  RM-1, Residential Multi-Family



Map A6 Existing Zoning

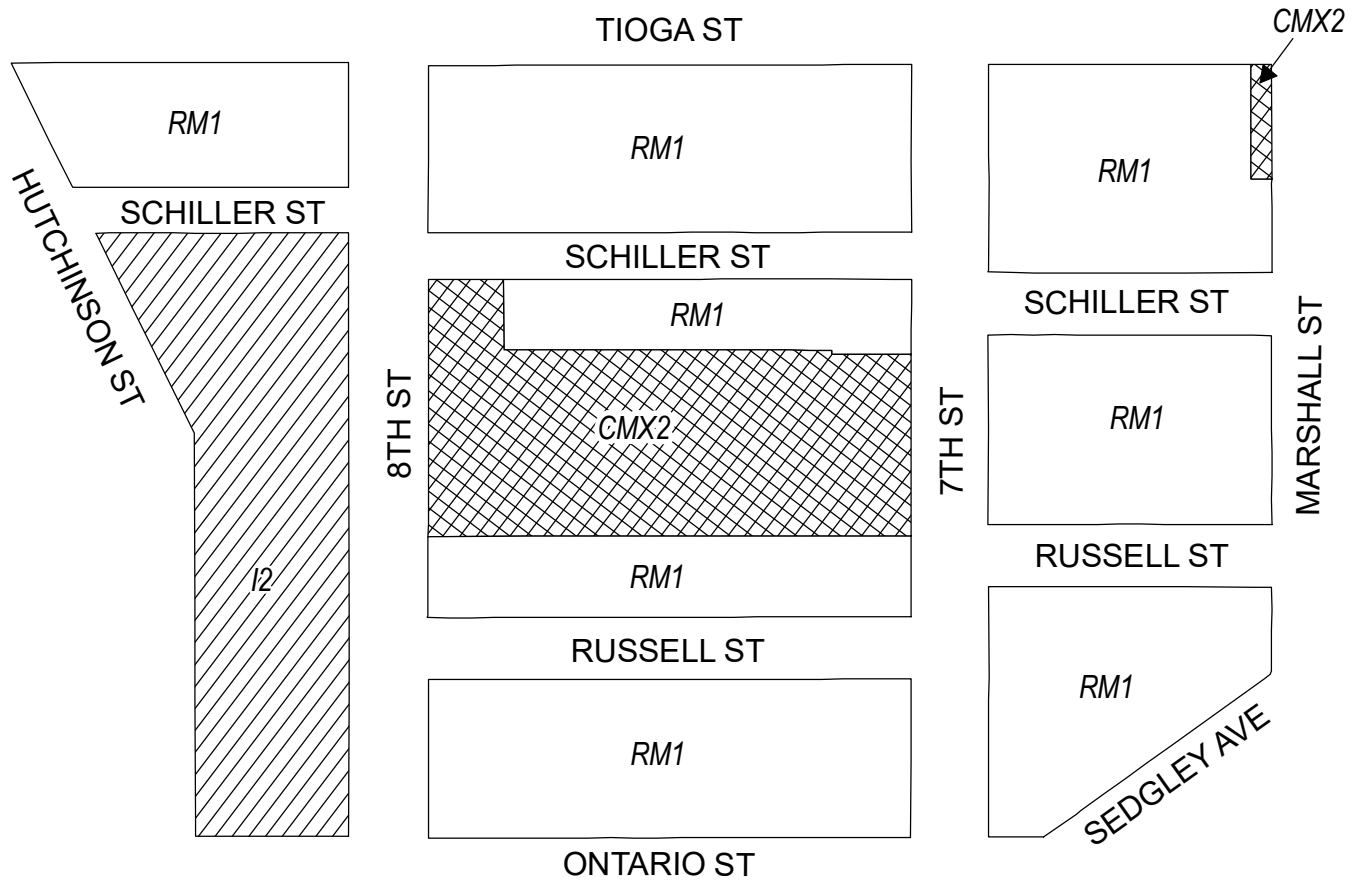


Zoning Districts




-  CMX-2, Commercial Mixed-Use
-  I-2, Medium Industrial
-  RM-1, Residential Multi-Family



Map A7 Existing Zoning

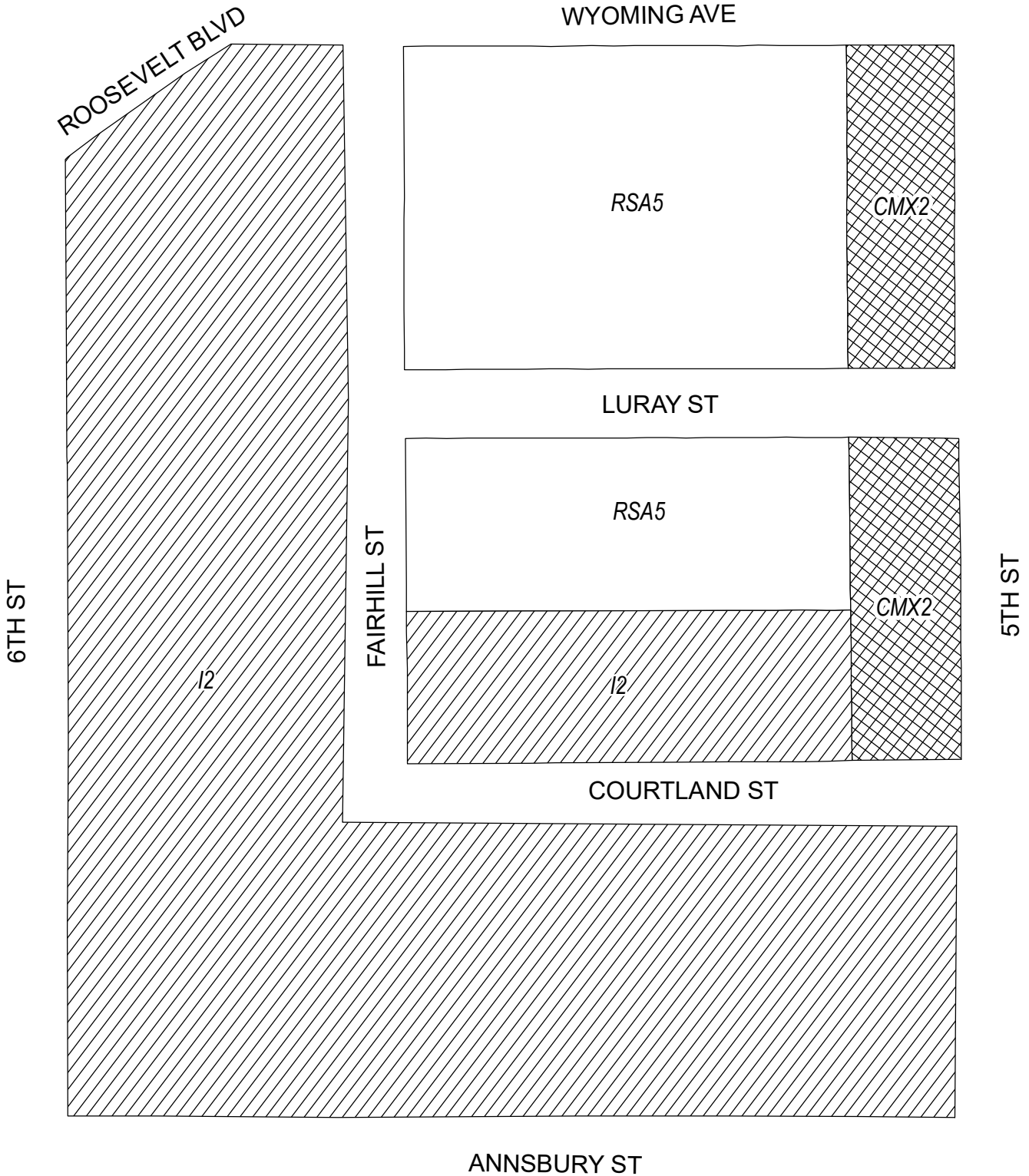


Zoning Districts




-  CMX-2, Commercial Mixed-Use
-  I-2, Medium Industrial
-  RM-1, Residential Multi-Family



Map A8 Existing Zoning

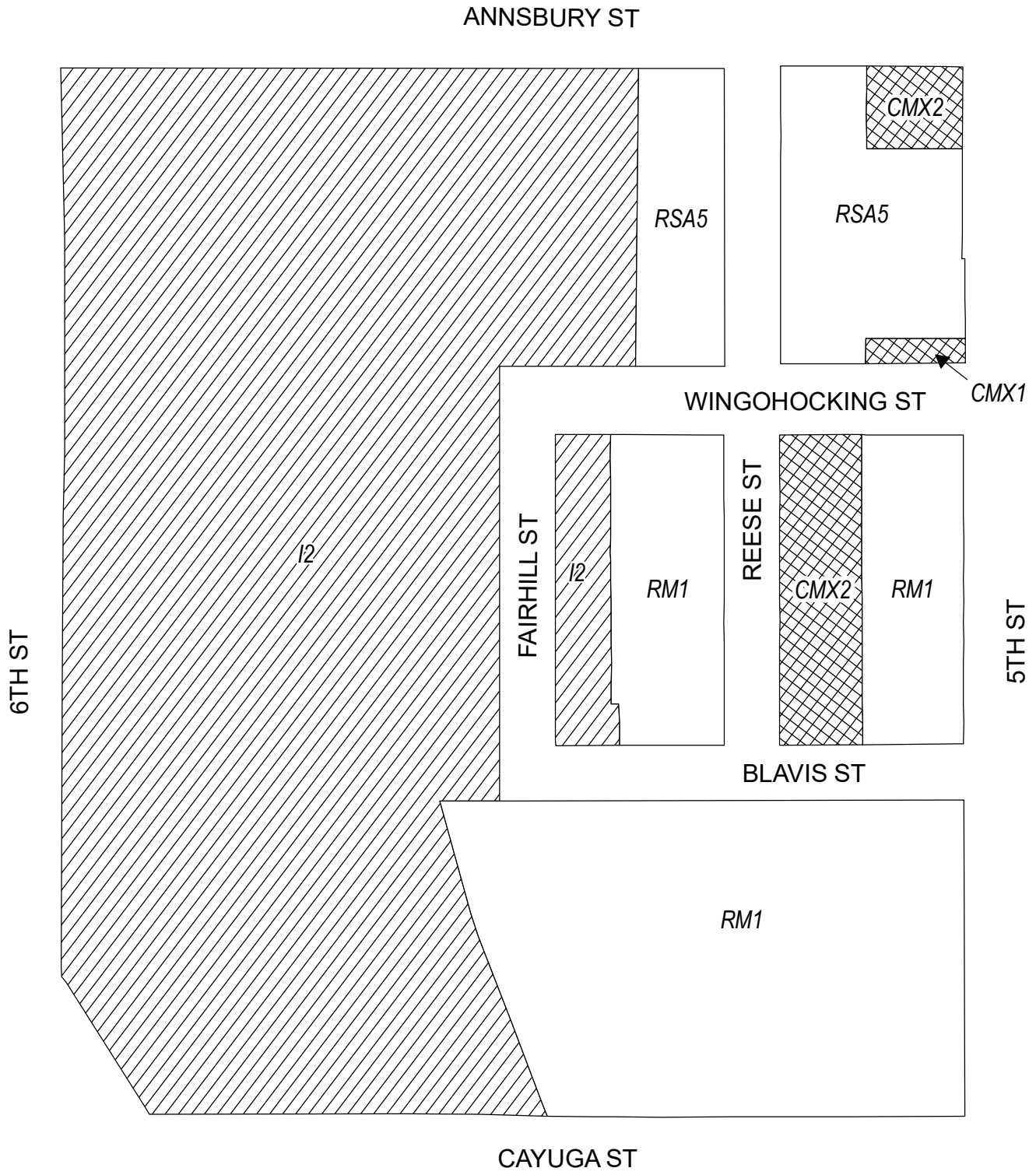


Zoning Districts




-  CMX-2, Commercial Mixed-Use
-  I-2, Medium Industrial
-  RSA-5, Residential Single-Family Attached



Map A9 Existing Zoning

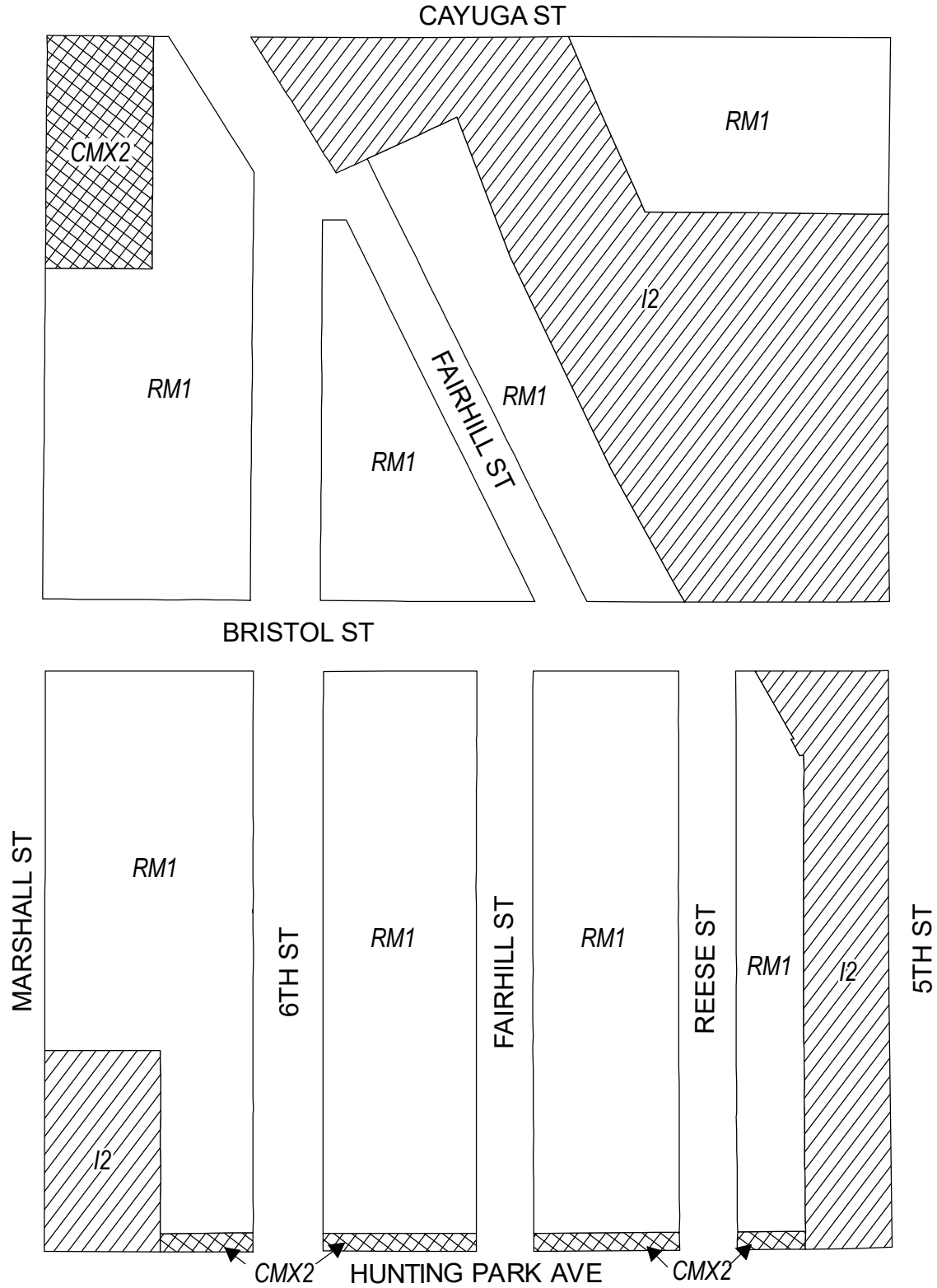


Zoning Districts




-  CMX-1/CMX-2, Commercial Mixed-Use
-  I-2, Medium Industrial
-  RM-1, Residential Multi-Family; RSA-5, Residential Single-Family Attached



Map A10 Existing Zoning

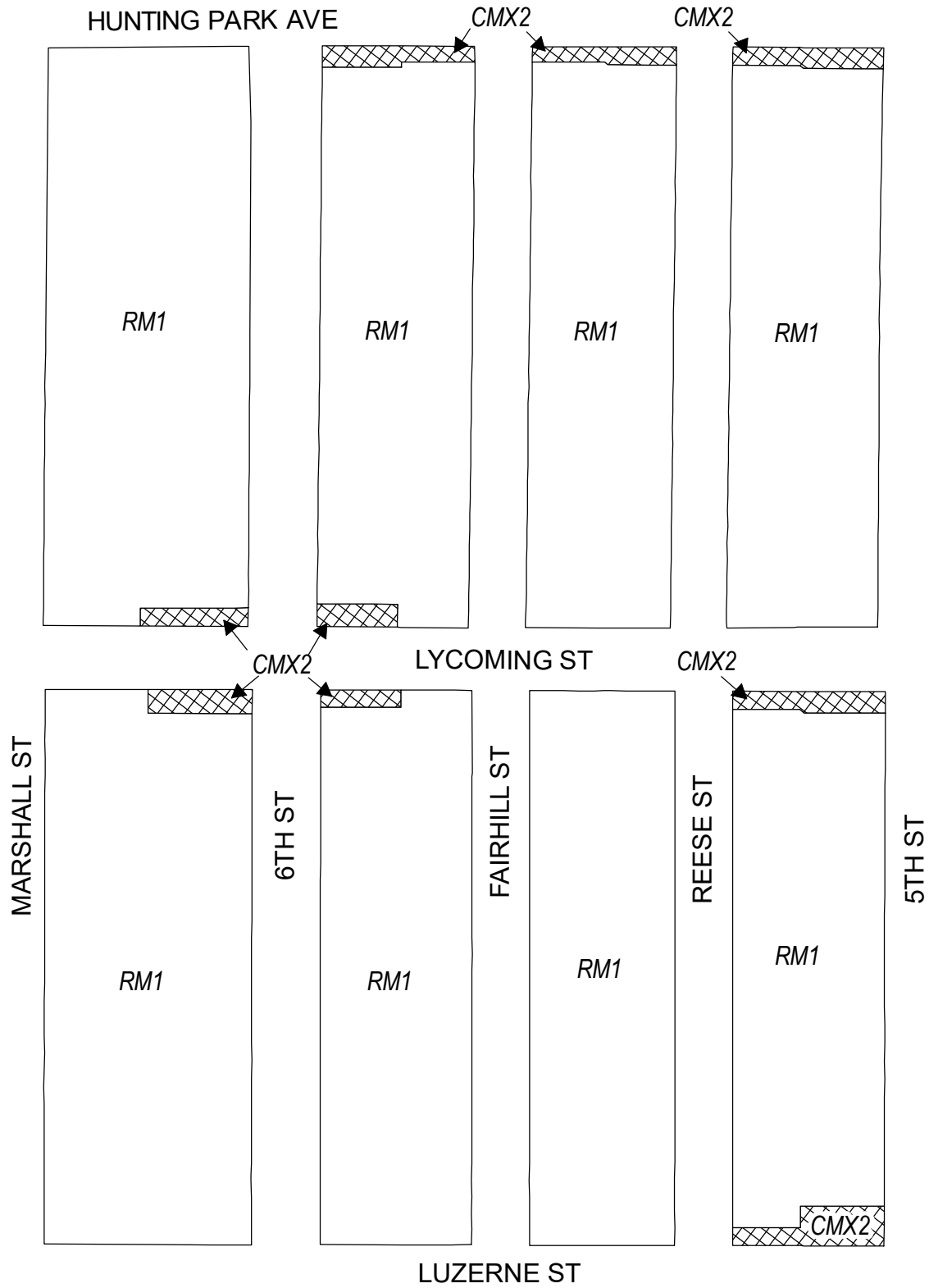


Zoning Districts



-  CMX-2, Commercial Mixed-Use
-  I-2, Medium Industrial
-  RM-1, Residential Multi-Family



Map A11 Existing Zoning

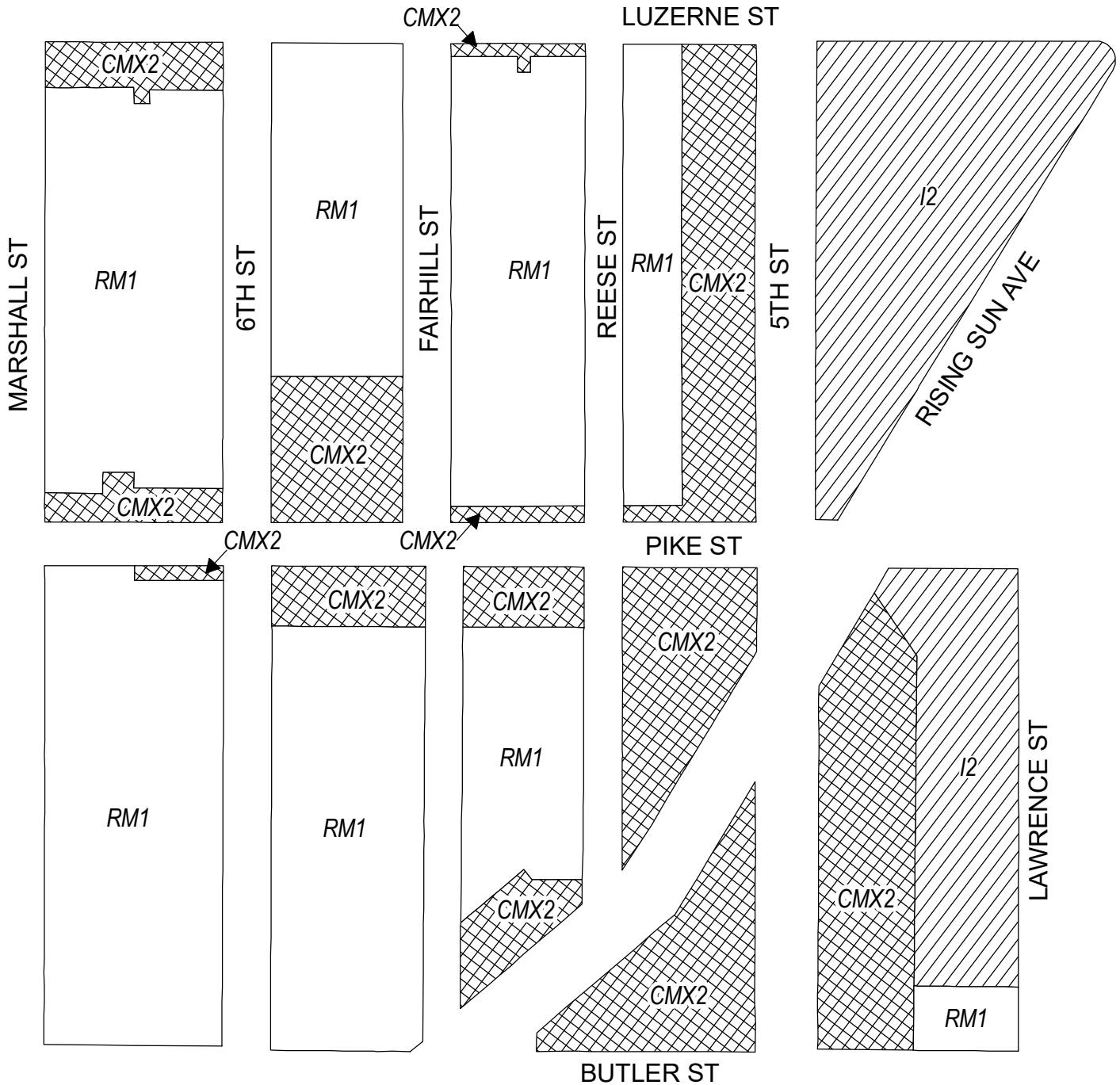


Zoning Districts




-  CMX-2, Commercial Mixed-Use
-  RM-1, Residential Multi-Family



Map A12 Existing Zoning



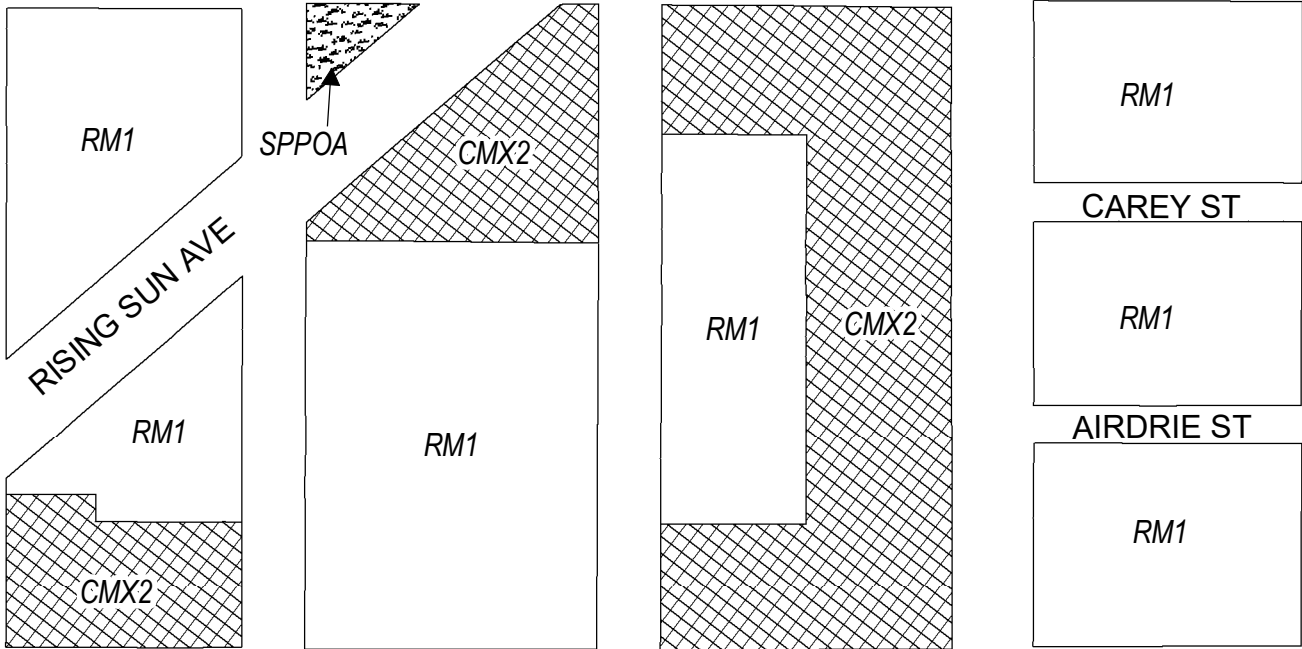
Zoning Districts

-  CMX-2, Commercial Mixed-Use
-  I-2, Medium Industrial
-  RM-1, Residential Multi-Family

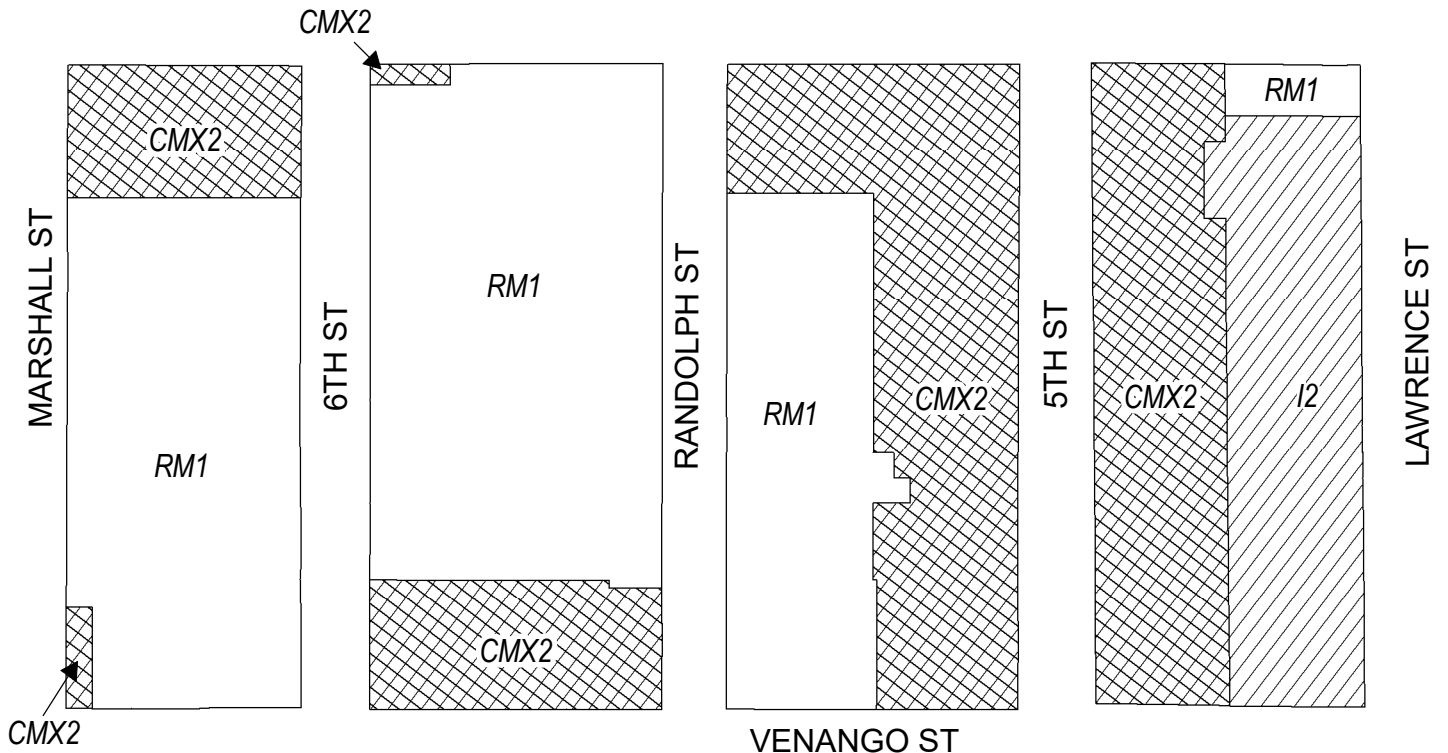


Map A13 Existing Zoning





BUTLER ST



ERIE AVE



Zoning Districts



-  CMX-2, Commercial Mixed-Use
-  I-2, Medium Industrial
-  RM-1, Residential Multi-Family
-  SP-PO-A, Parks and Open Space



Map A14 Existing Zoning

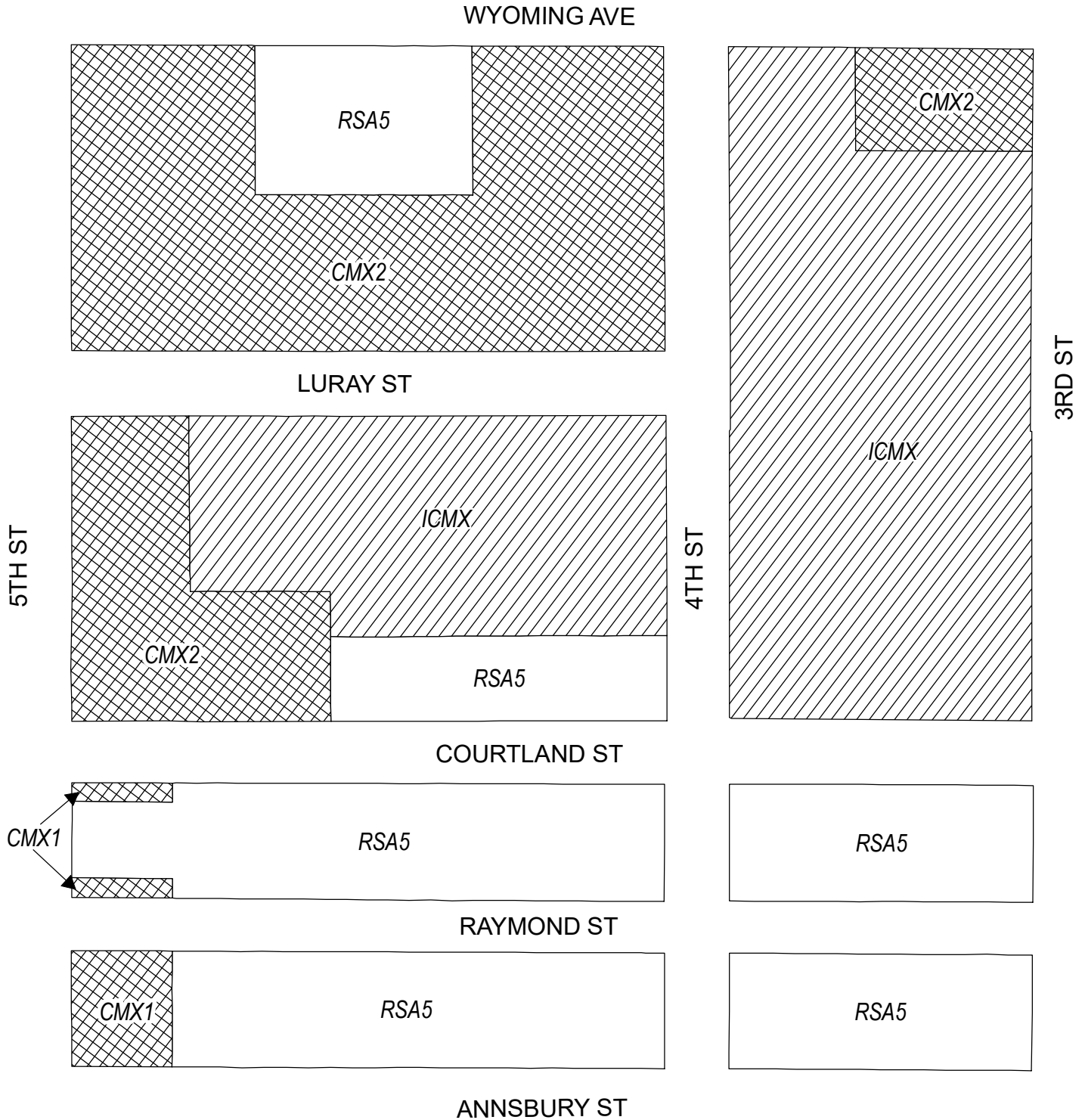


Zoning Districts




-  CMX-2, Commercial Mixed-Use
-  RM-1, Residential Multi-Family



Map A15 Existing Zoning

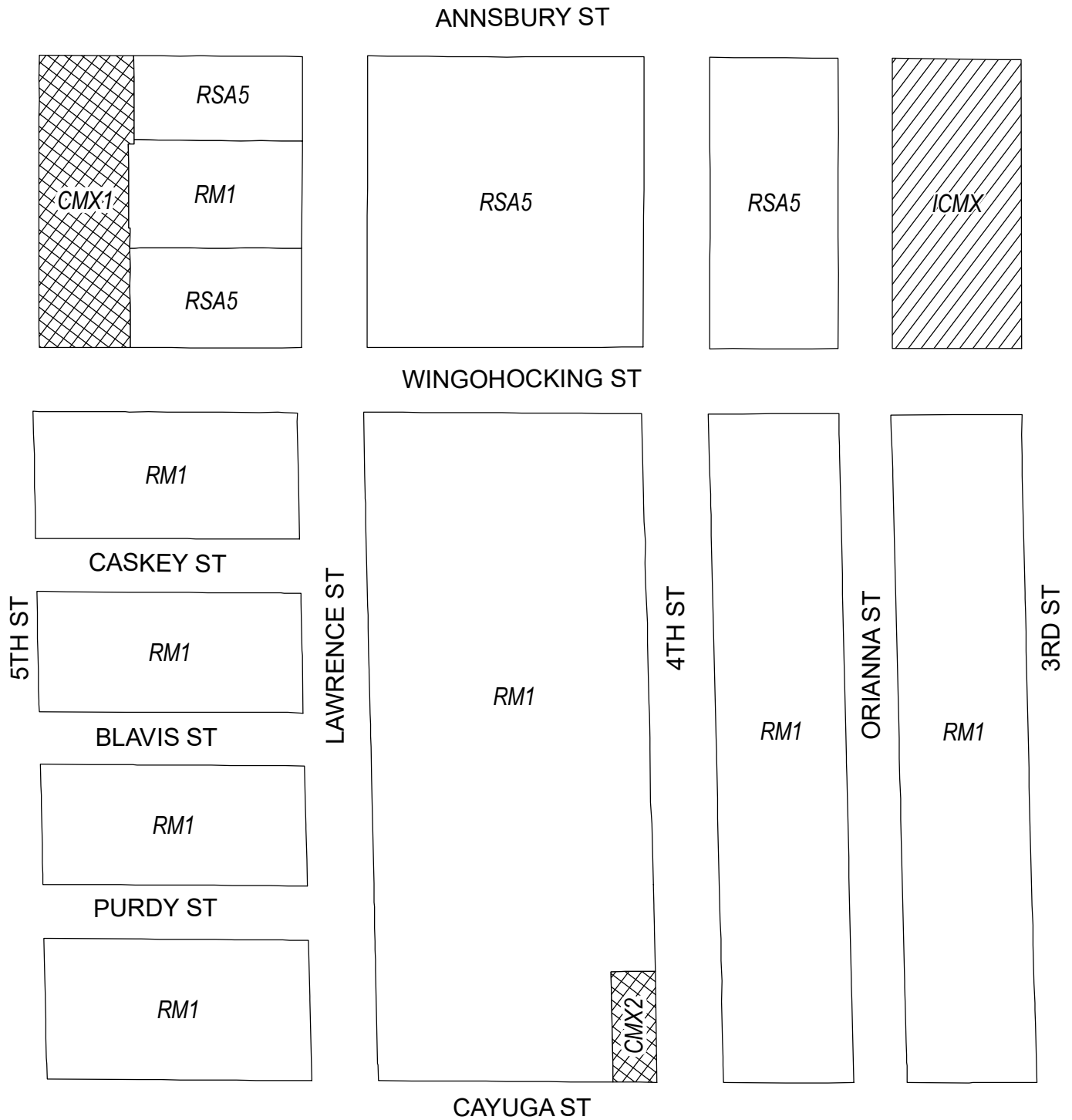


Zoning Districts




-  CMX-1/CMX-2, Commercial Mixed-Use
-  ICMX, Industrial Commercial Mixed-Use
-  RSA-5, Residential Single-Family Attached



Map A16 Existing Zoning

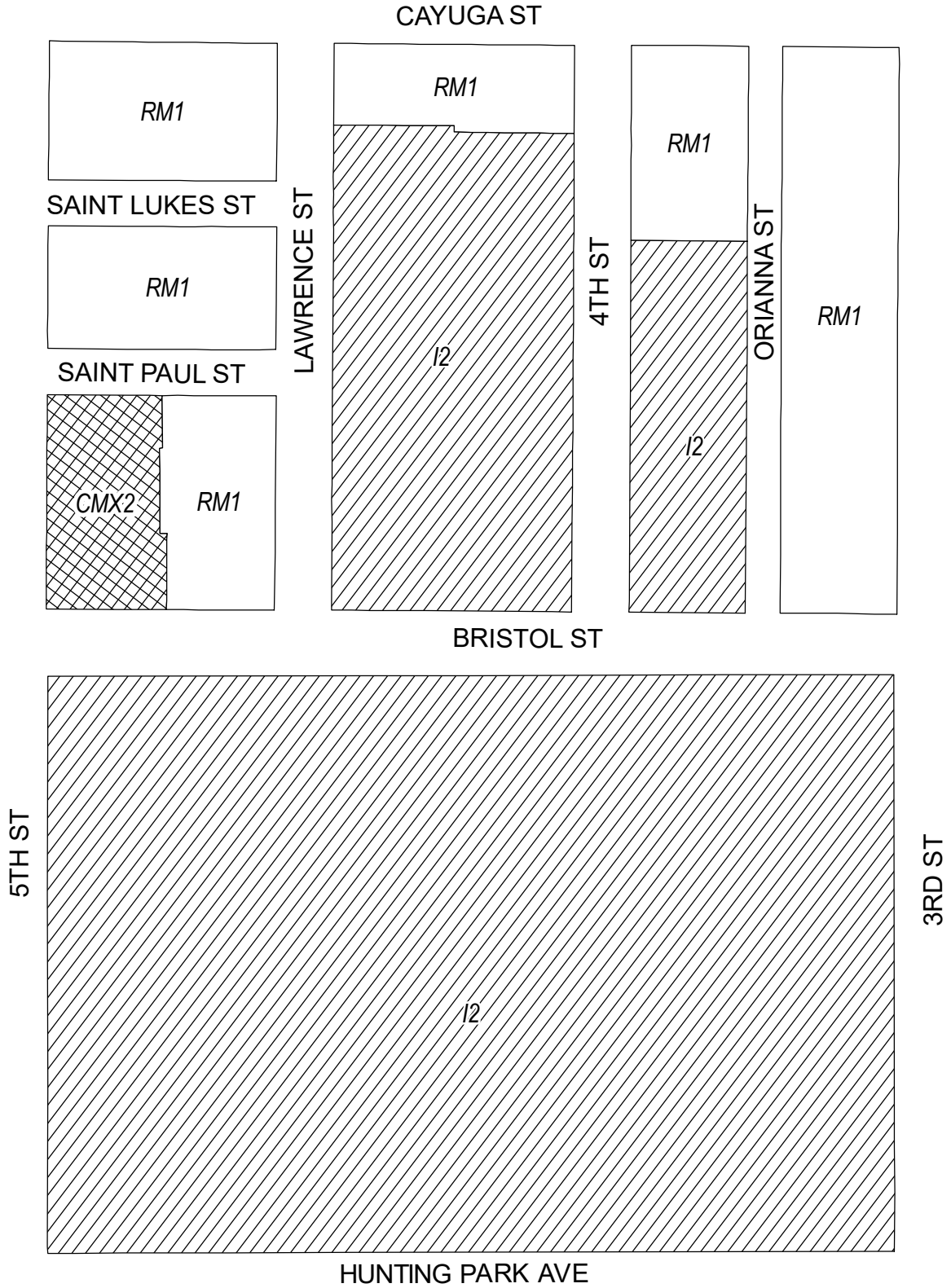


Zoning Districts




-  CMX-1/CMX-2, Commercial Mixed-Use
-  ICMX, Industrial Commercial Mixed-Use
-  RM-1, Residential Multi-Family; RSA-5, Residential Single-Family Attached



Map A17 Existing Zoning

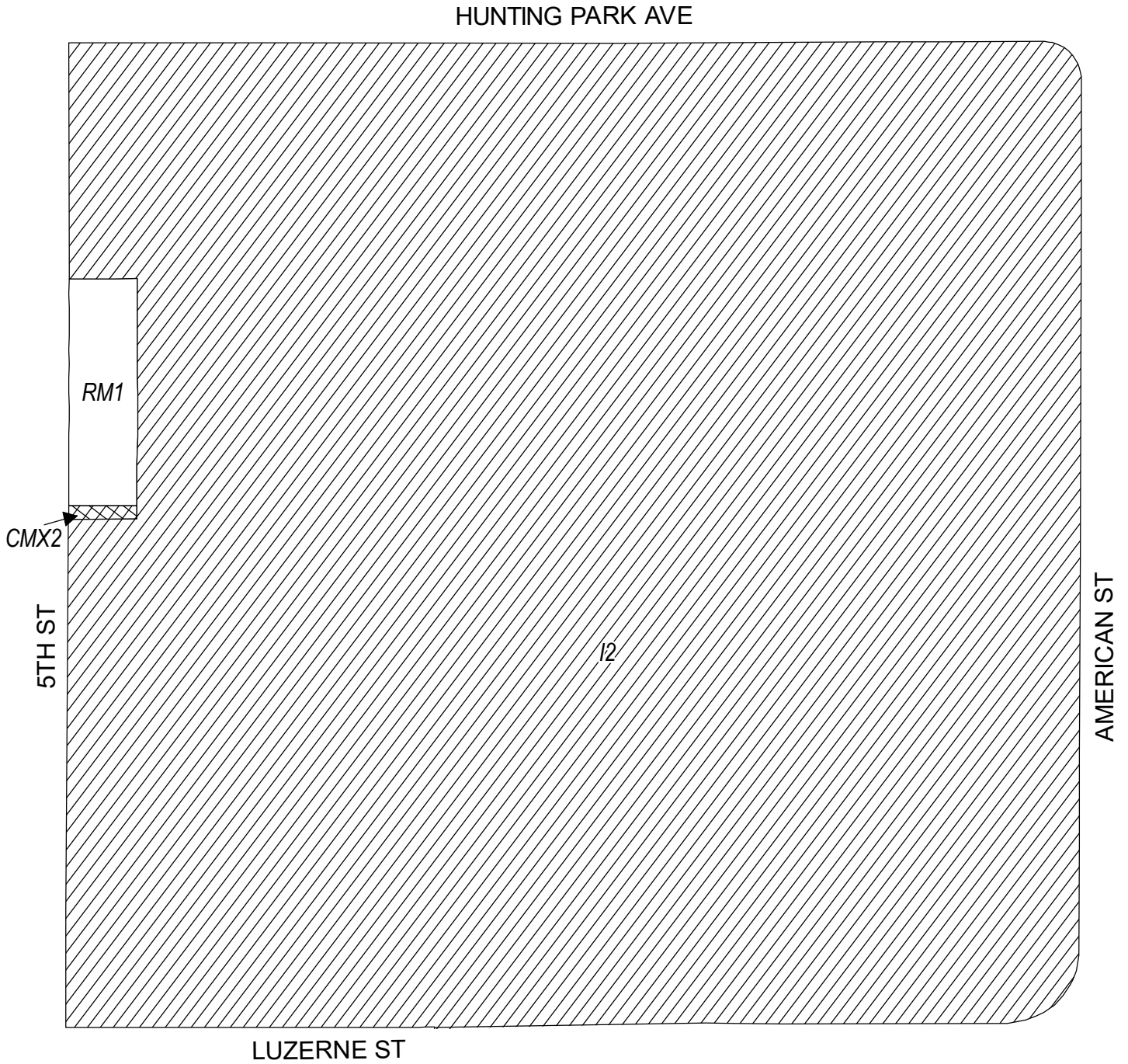


Zoning Districts




-  CMX-2, Commercial Mixed-Use
-  I-2, Medium Industrial
-  RM-1, Residential Multi-Family



Map A18 Existing Zoning

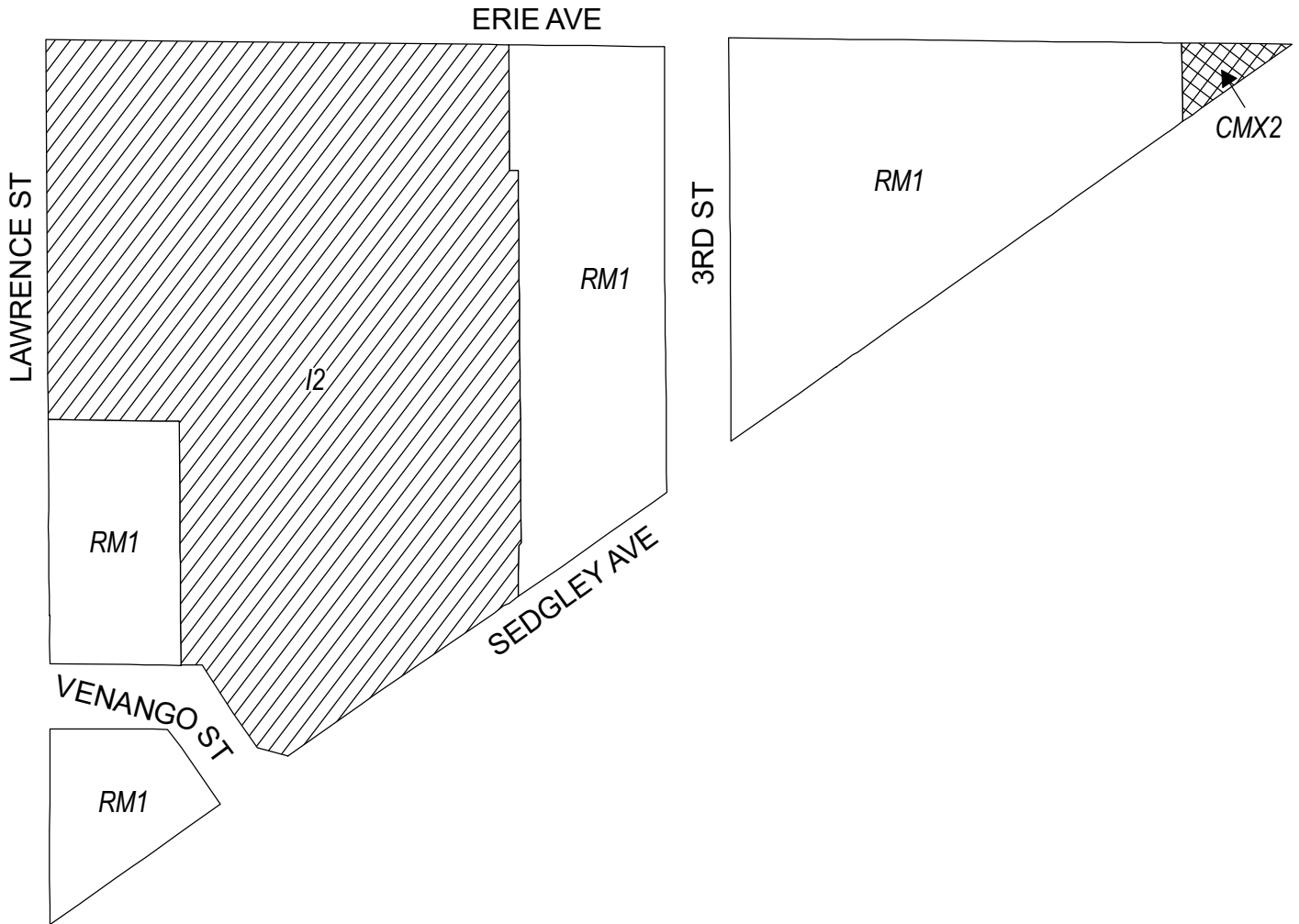


Zoning Districts




-  CMX-2, Commercial Mixed-Use
-  I-2, Medium Industrial
-  RM-1, Residential Multi-Family



Map A19 Existing Zoning

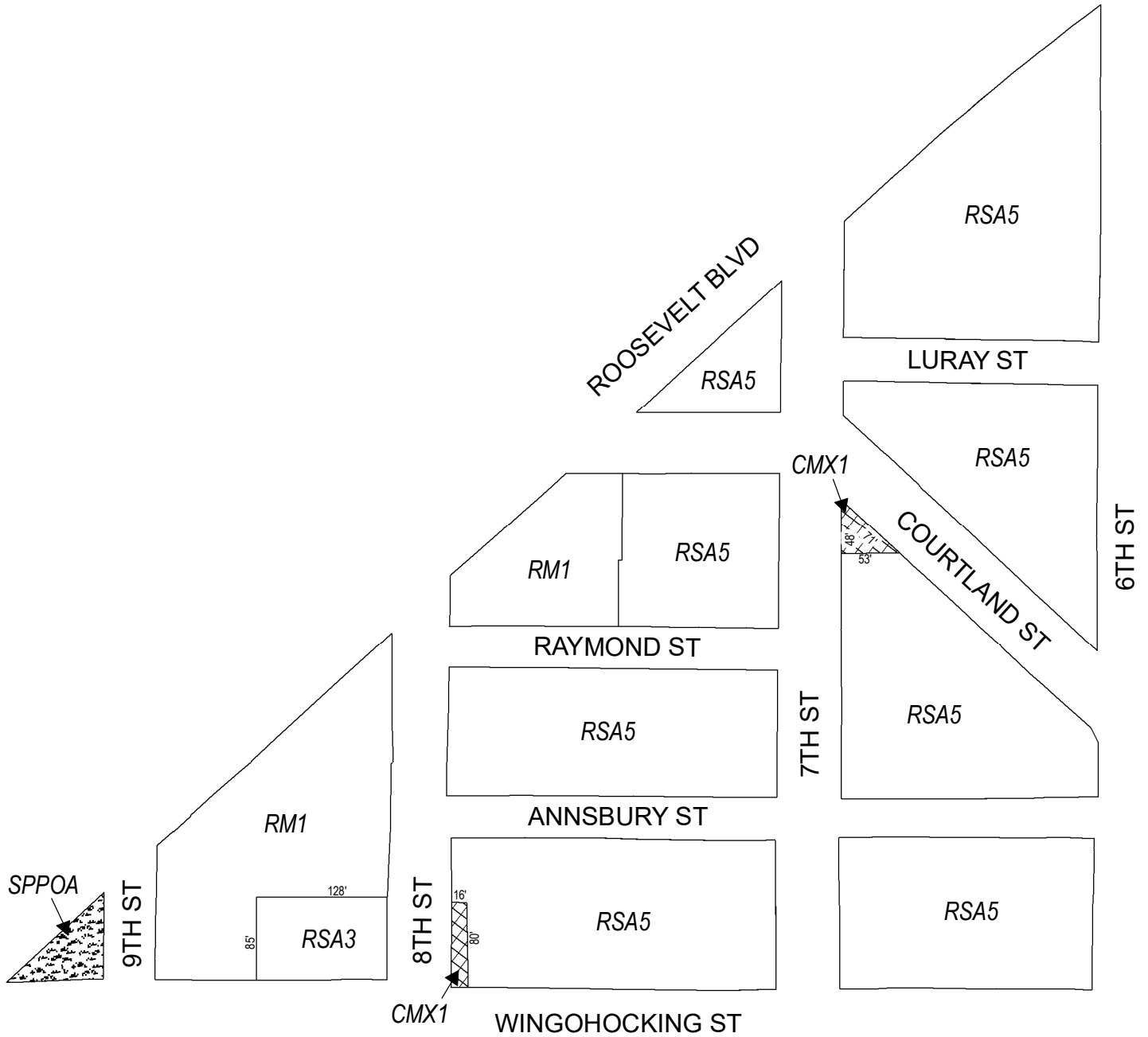


Zoning Districts




-  CMX-2, Commercial Mixed-Use
-  I-2, Medium Industrial
-  RM-1, Residential Multi-Family



Map B1 Proposed Zoning

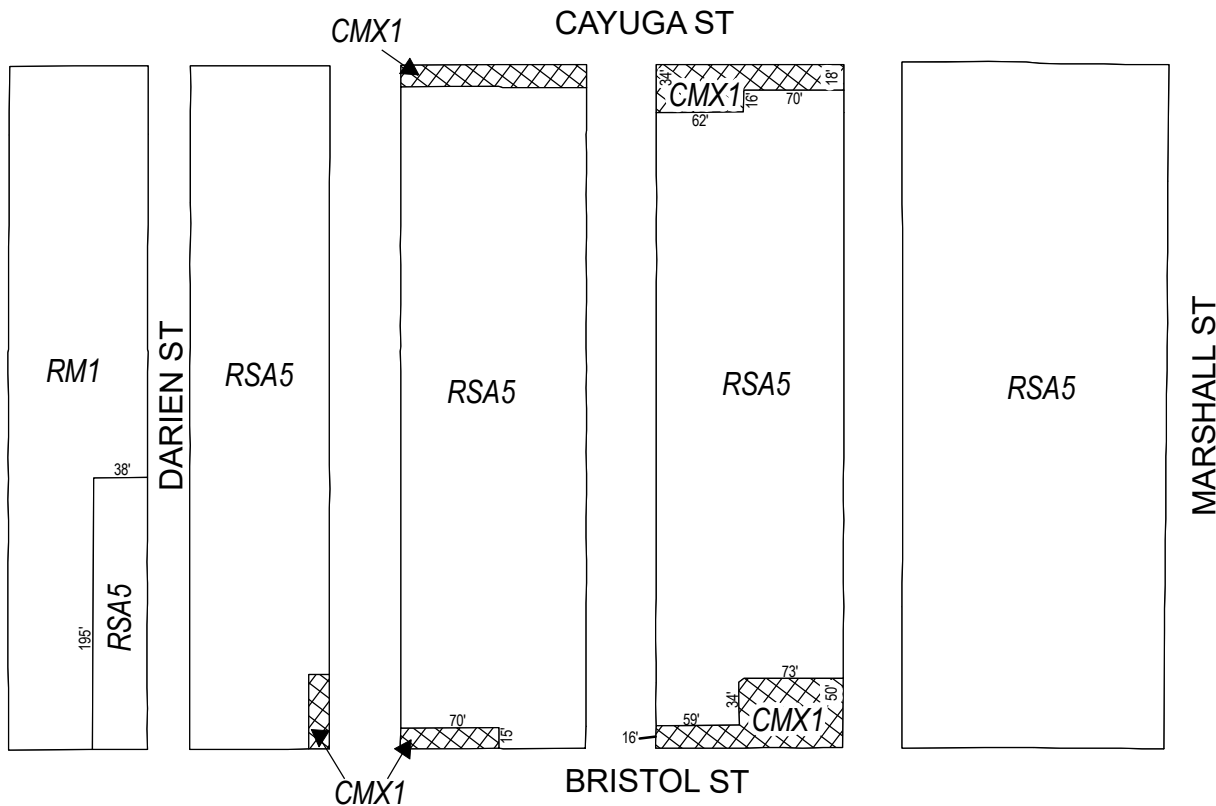
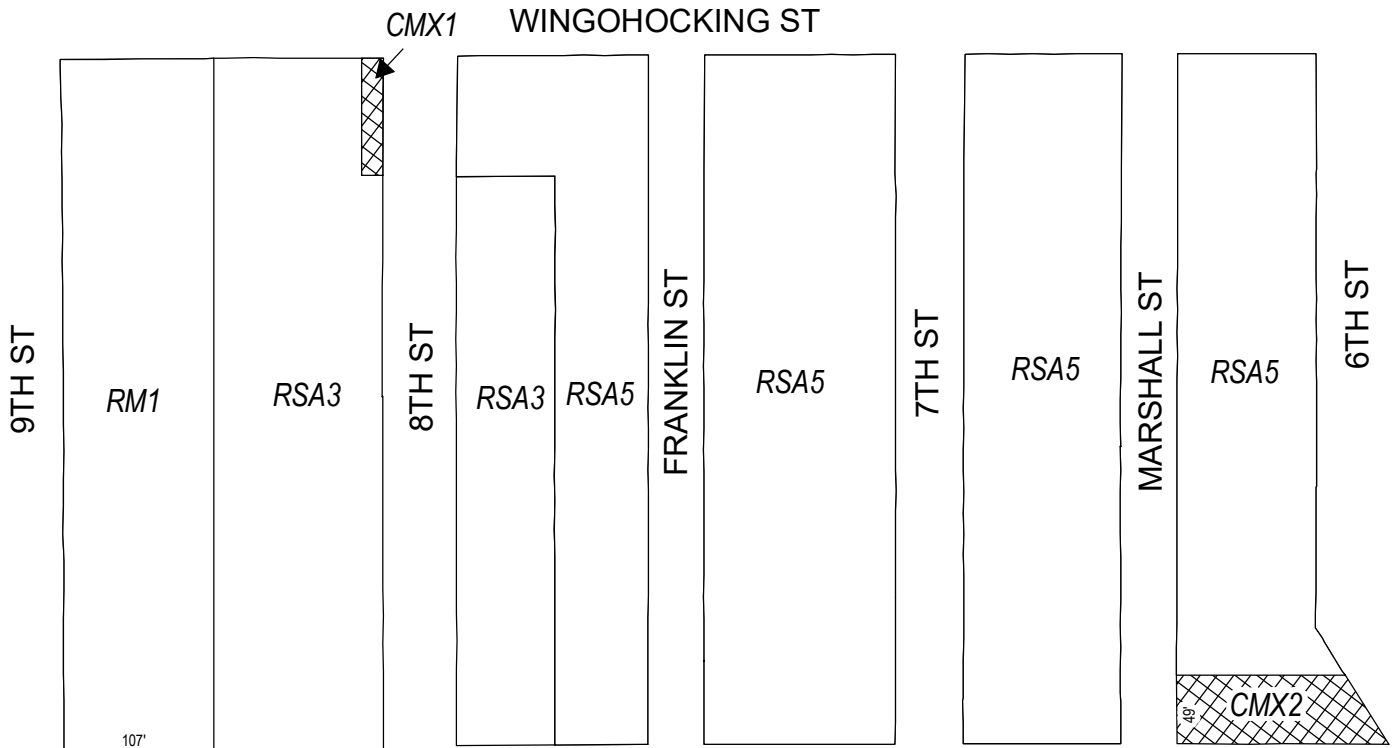


Zoning Districts

-  CMX-1, Commercial Mixed-Use
-  RM-1, Residential Multi-Family; RSA-3/RSA-5, Residential Single-Family Attached
-  SP-PO-A, Parks and Open Space



Map B2 Proposed Zoning



Zoning Districts



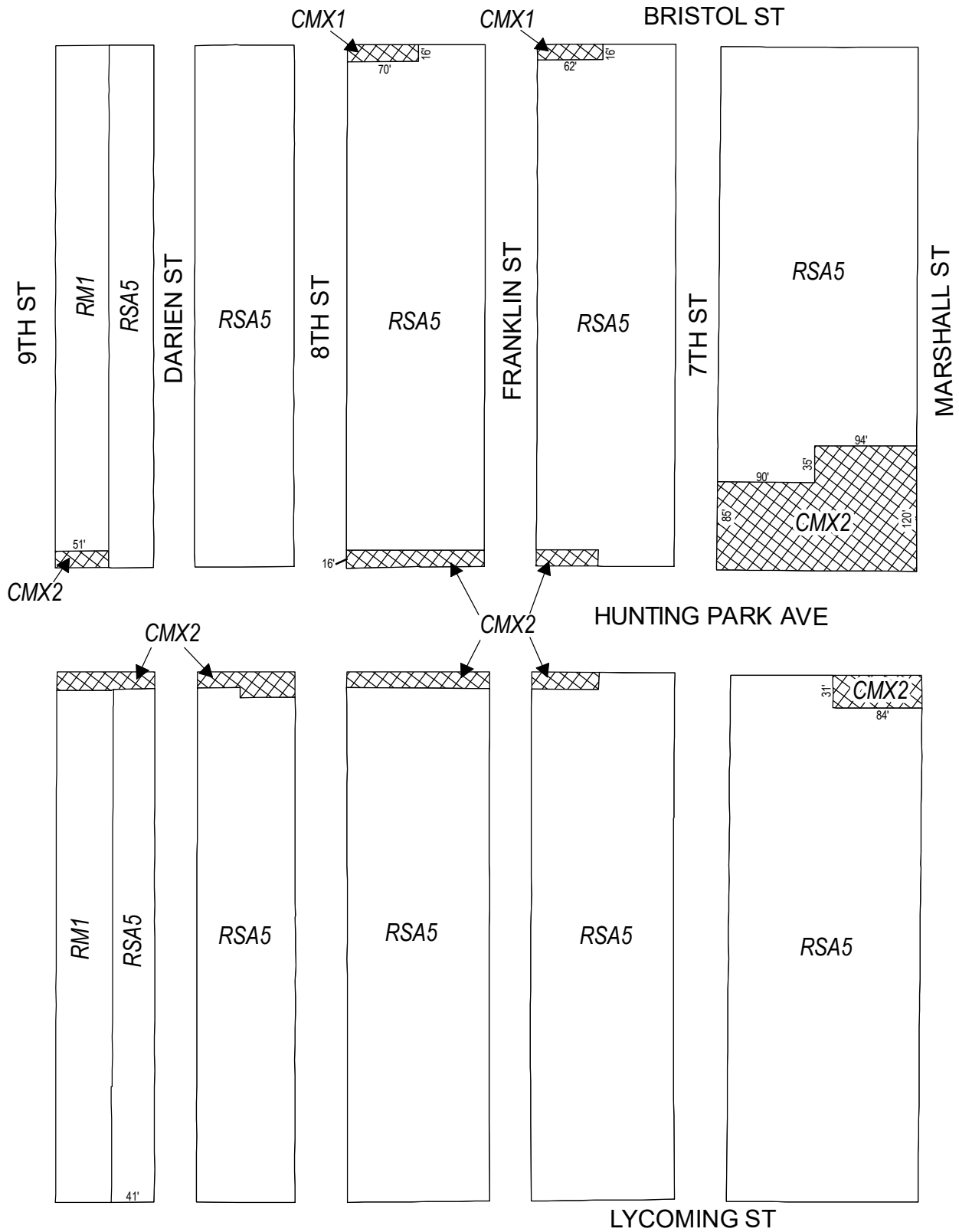
CMX-1/CMX-2, Commercial Mixed-Use





RM-1, Residential Multi-Family; RSA-3/RSA-5, Residential Single-Family Attached



Map B3 Proposed Zoning

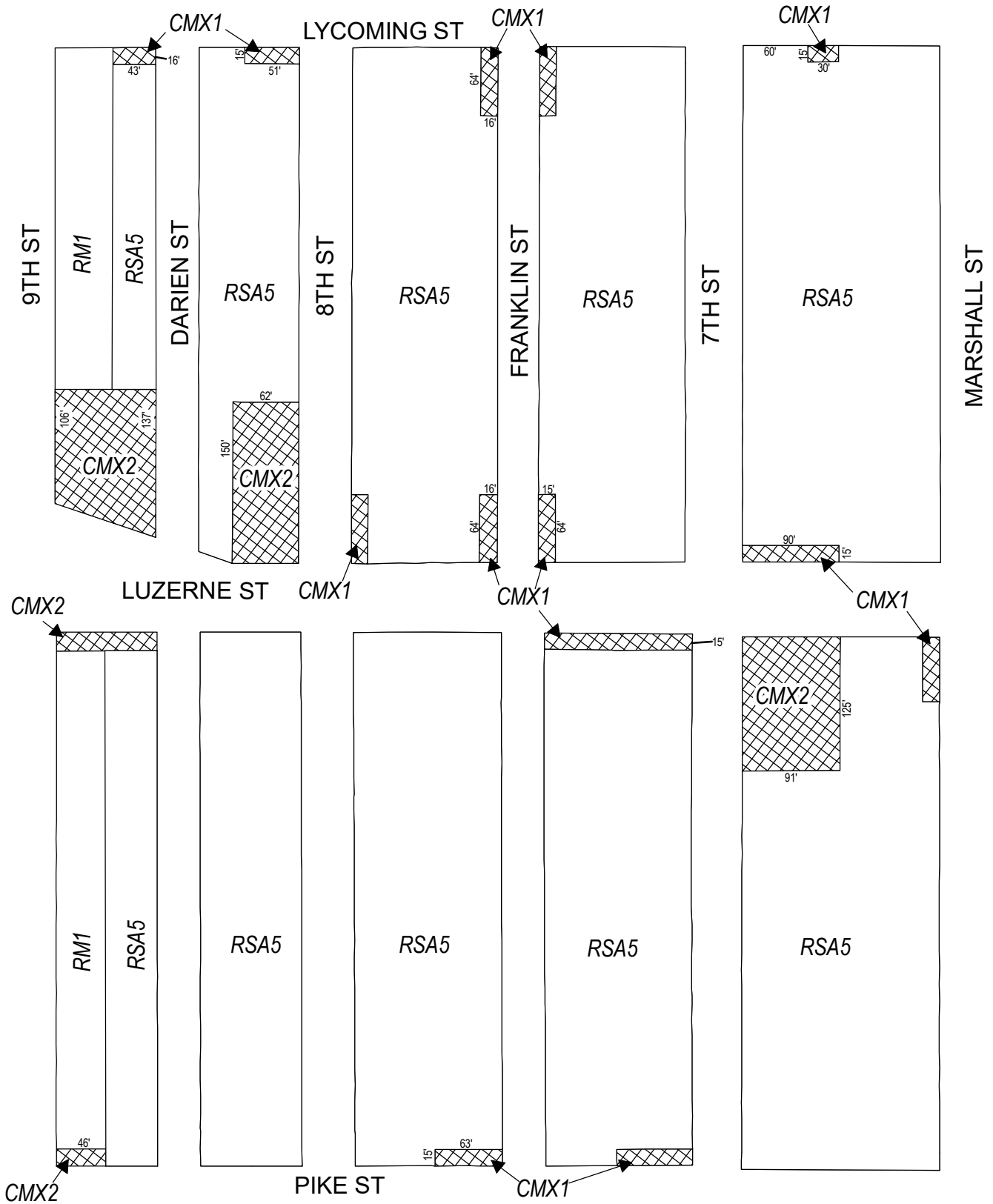


Zoning Districts



-  CMX-1/CMX-2, Commercial Mixed-Use
-  RM-1, Residential Multi-Family; RSA-5, Residential Single-Family Attached



Map B4 Proposed Zoning

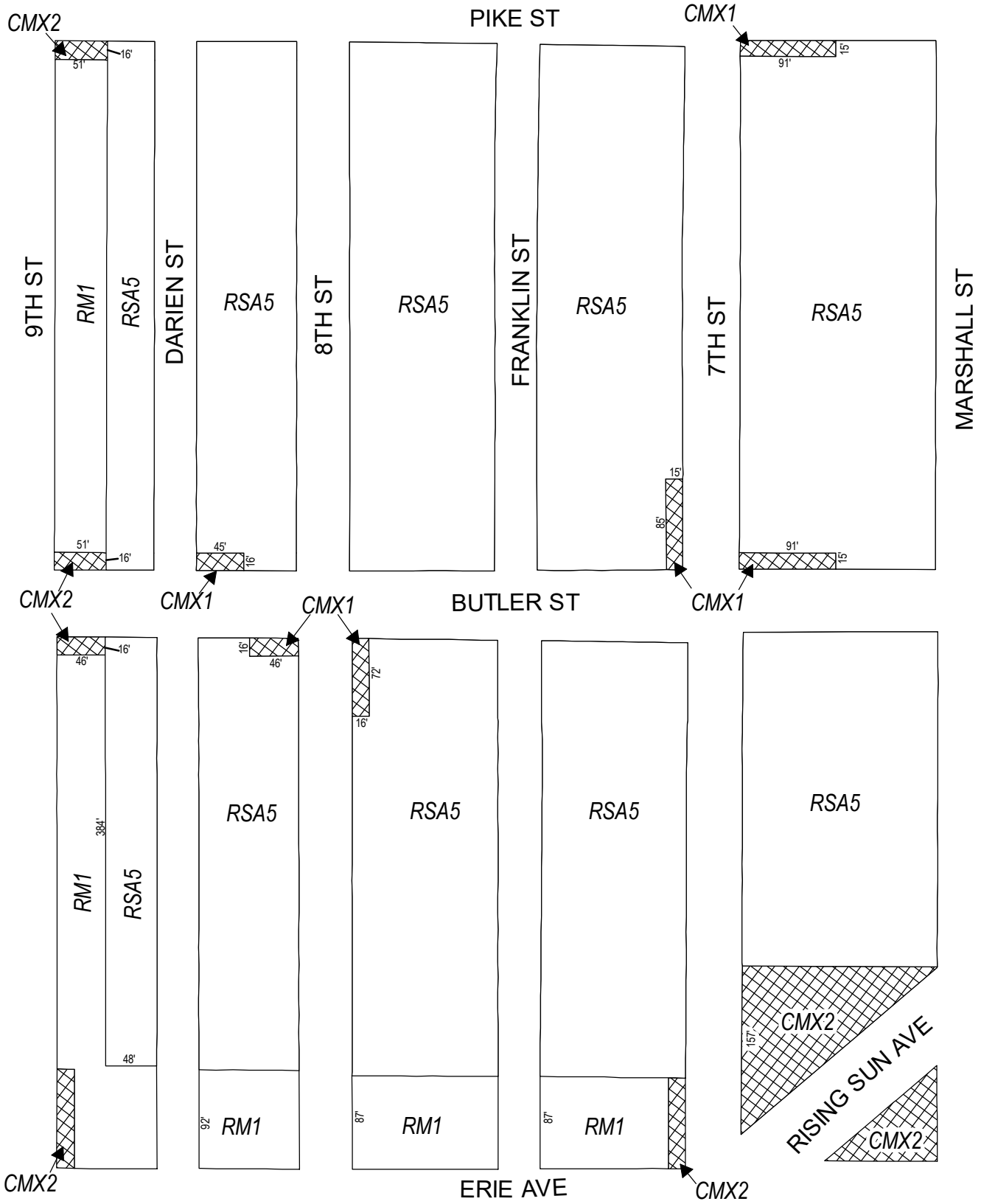


Zoning Districts



-  CMX-1/CMX-2, Commercial Mixed-Use
-  RM-1, Residential Multi-Family; RSA-5, Residential Single-Family Attached



Map B5 Proposed Zoning

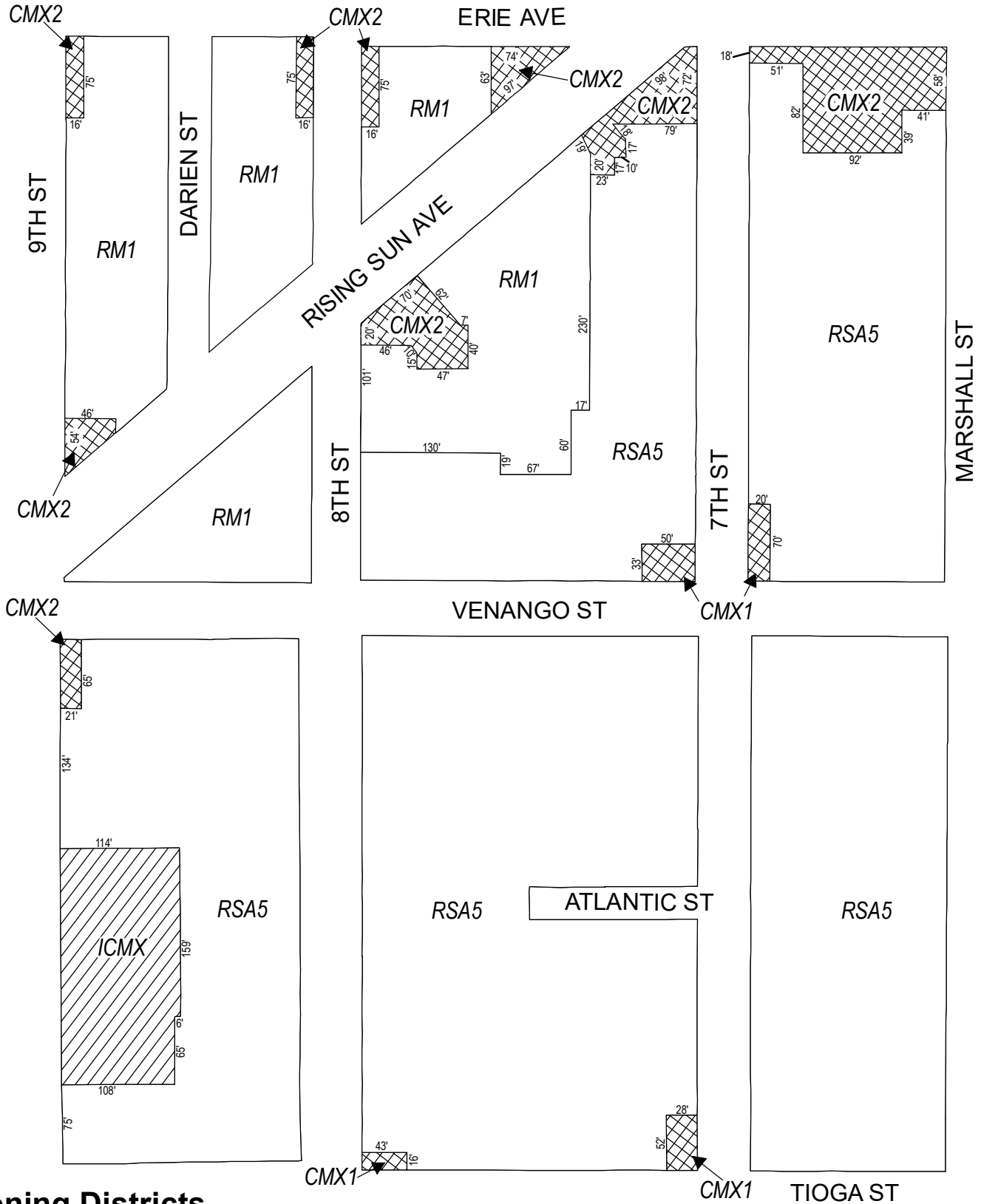


Zoning Districts

-  CMX-1/CMX-2, Commercial Mixed-Use
-  RM-1, Residential Multi-Family; RSA-5, Residential Single-Family Attached



Map B6 Proposed Zoning



Zoning Districts



CMX-1/CMX-2, Commercial Mixed-Use



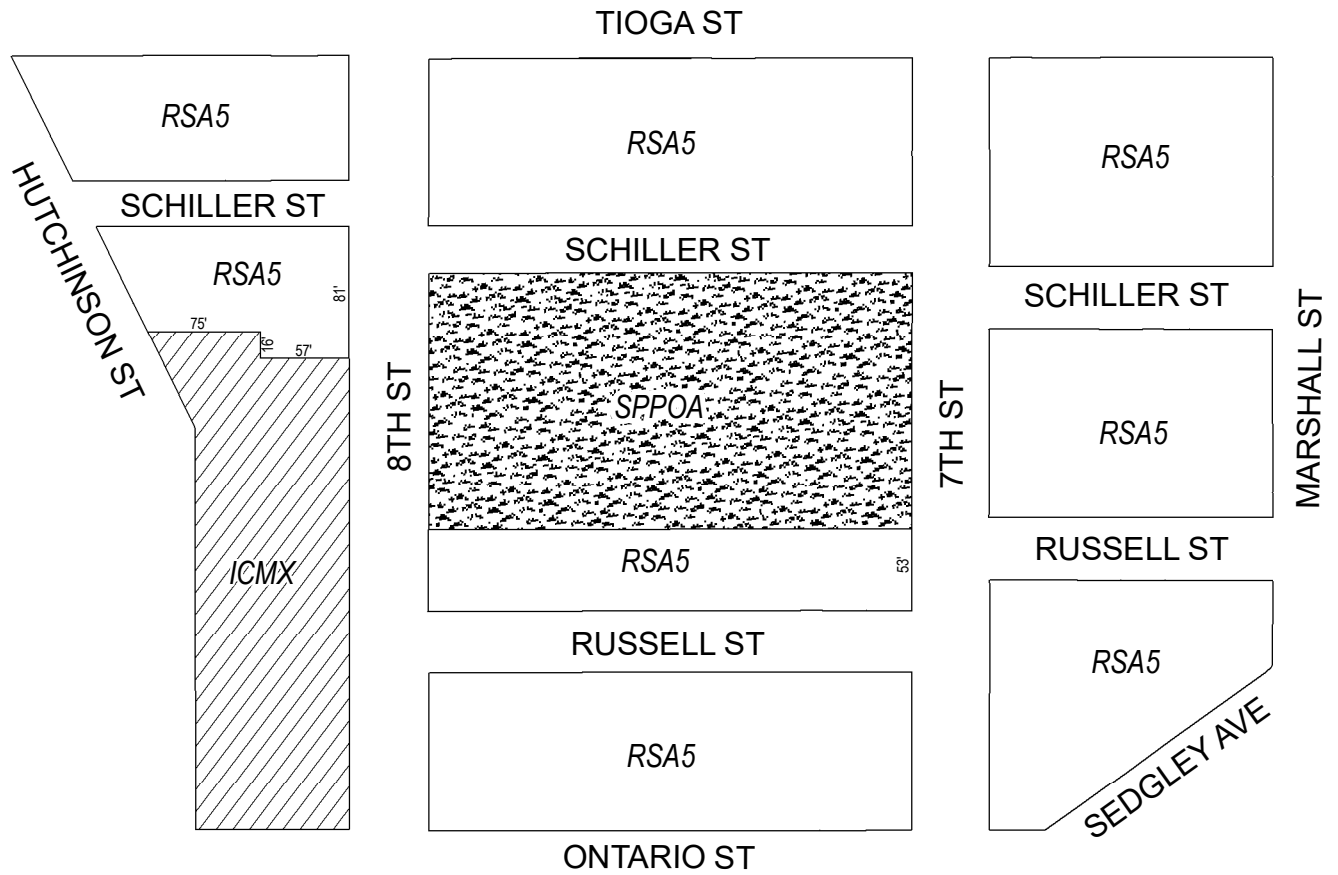
ICMX, Industrial Commercial Mixed-Use






RM-1, Residential Multi-Family; RSA-5, Residential Single-Family Attached



Map B7 Proposed Zoning

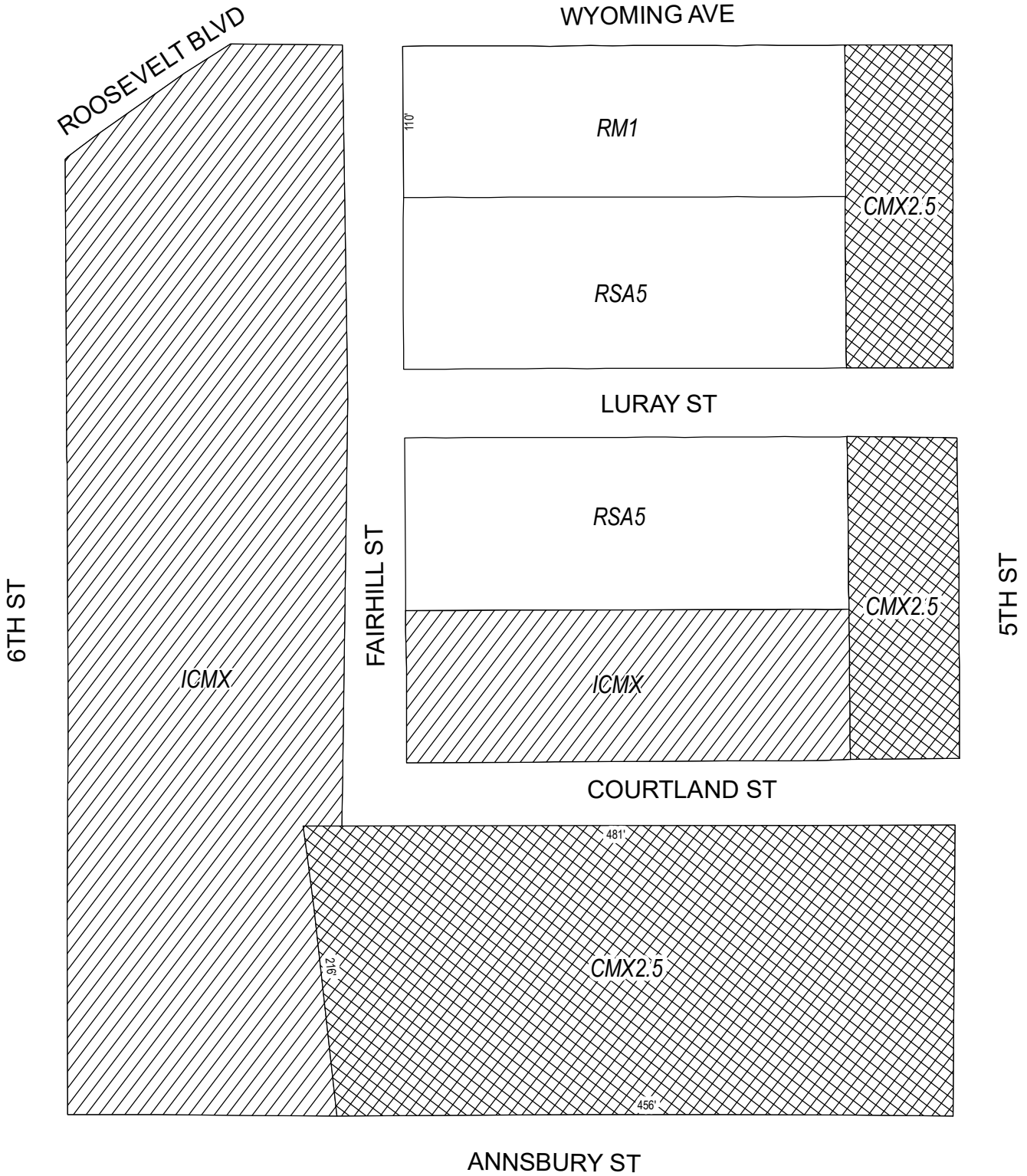


Zoning Districts




-  ICMX, Industrial Commercial Mixed-Use
-  RSA-5, Residential Single-Family Attached
-  SP-PO-A, Parks and Open Space



Map B8 Proposed Zoning

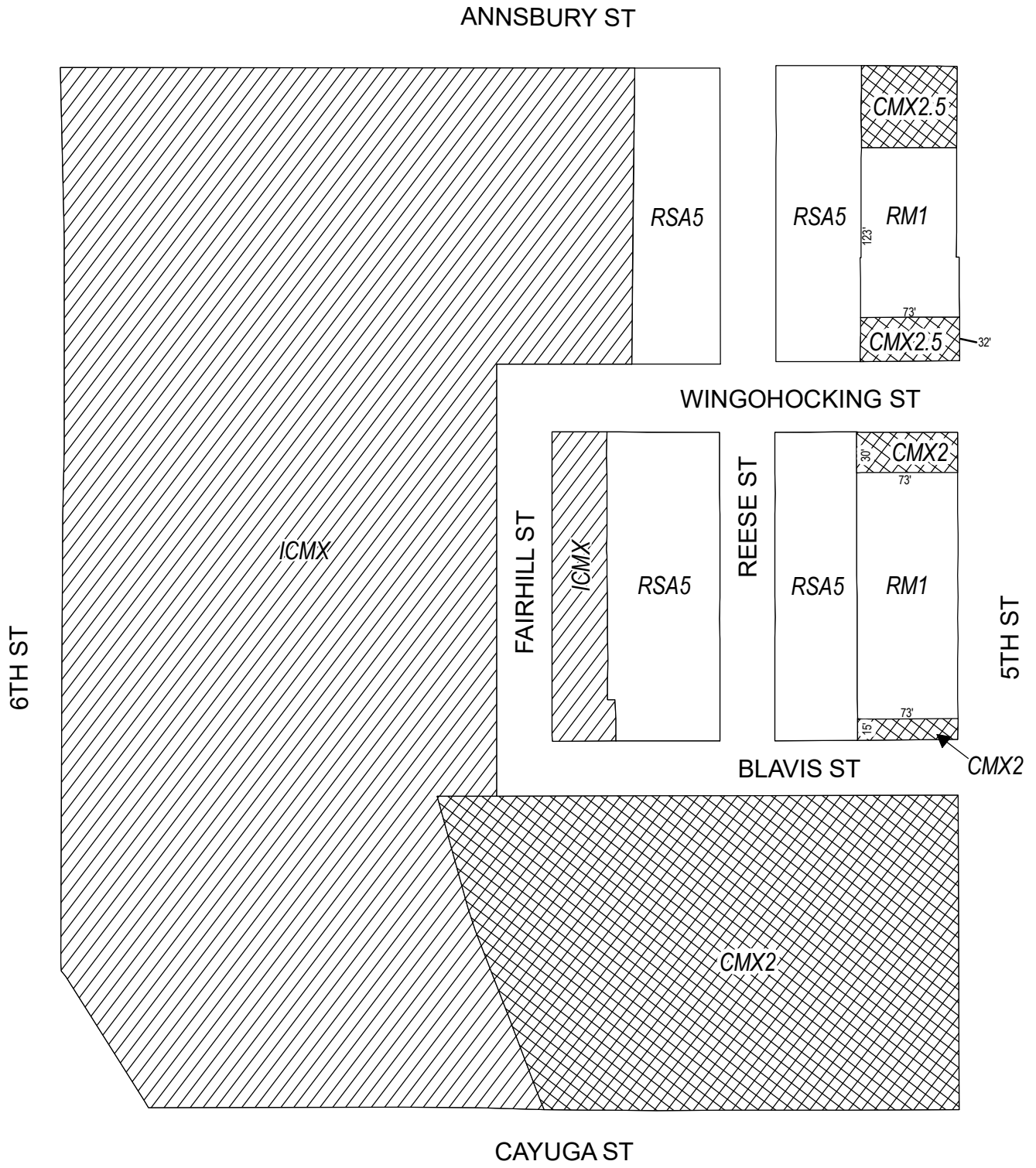


Zoning Districts




-  CMX-2.5, Commercial Mixed-Use
-  ICMX, Industrial Commercial Mixed-Use
-  RM-1, Residential Multi-Family; RSA-5, Residential Single-Family Attached



Map B9 Proposed Zoning

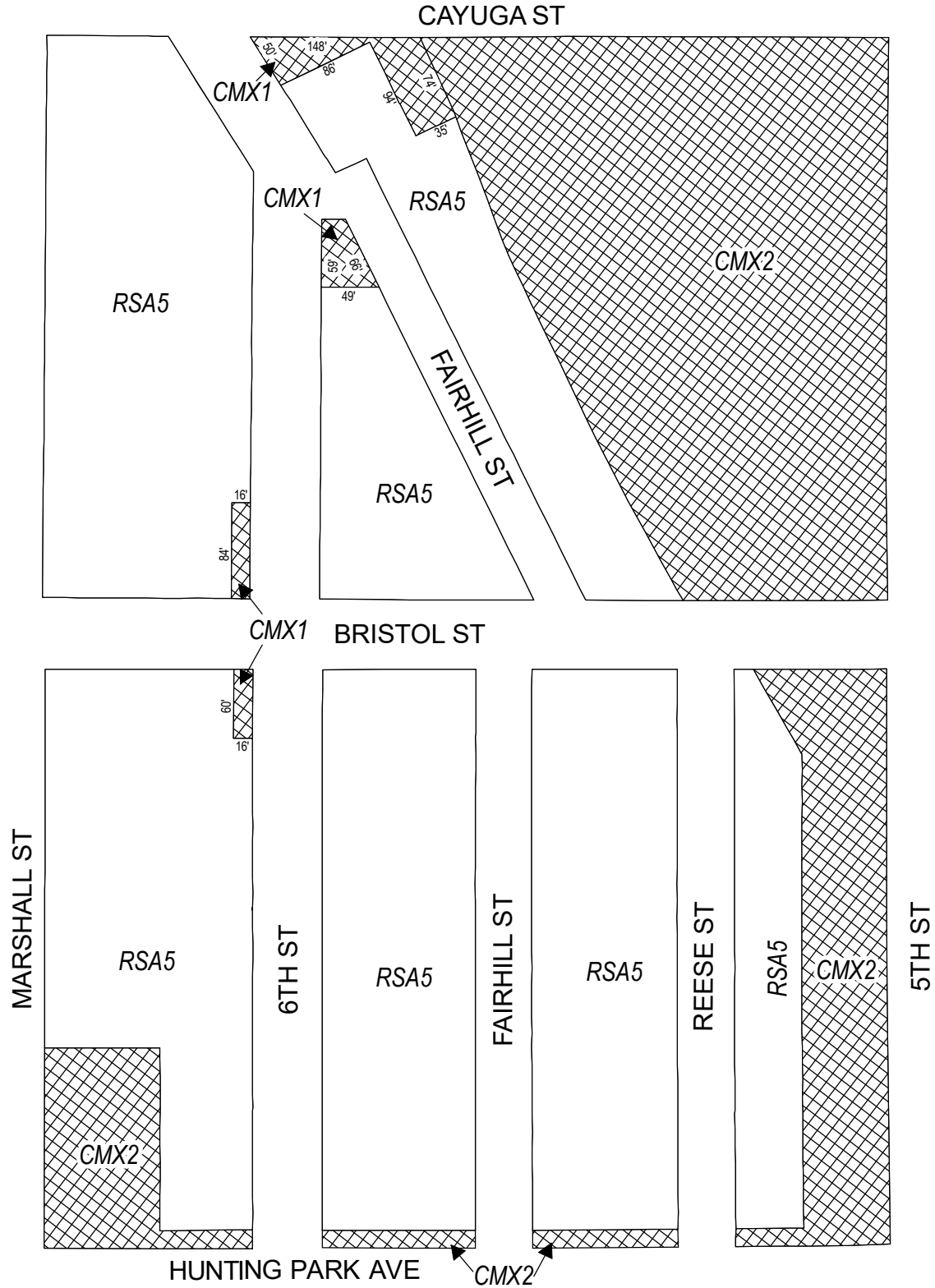


Zoning Districts



-  CMX-2/CMX-2.5, Commercial Mixed-Use
-  ICMX, Industrial Commercial Mixed-Use
-  RM-1, Residential Multi-Family; RSA-5, Residential Single-Family Attached



Map B10 Proposed Zoning

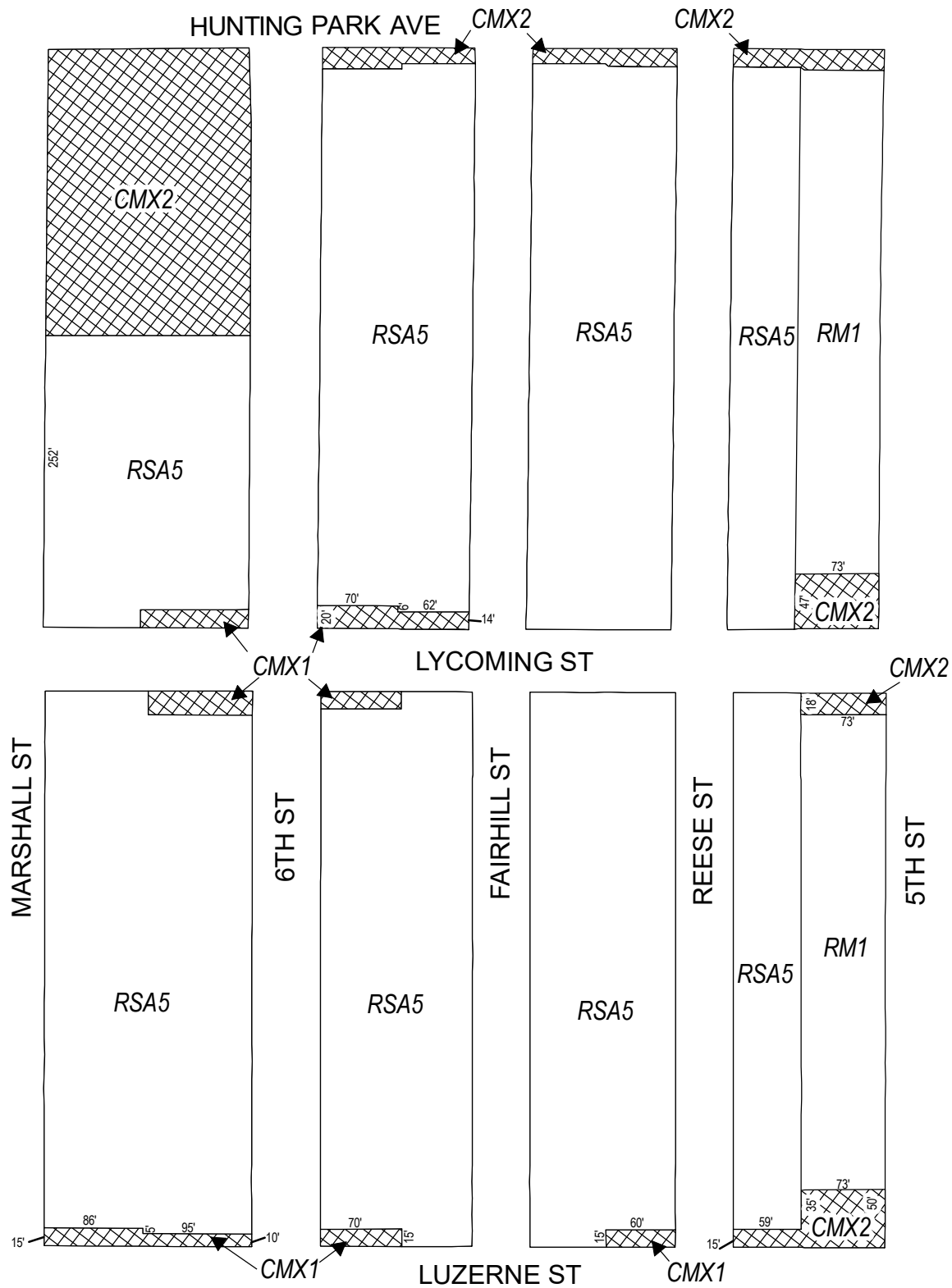


Zoning Districts



-  CMX-1/CMX-2, Commercial Mixed-Use
-  RSA-5, Residential Single-Family Attached



Map B11 Proposed Zoning



Zoning Districts




-  CMX-1/CMX-2, Commercial Mixed-Use
-  RM-1, Residential Multi-Family; RSA-5, Residential Single-Family Attached



Map B12 Proposed Zoning

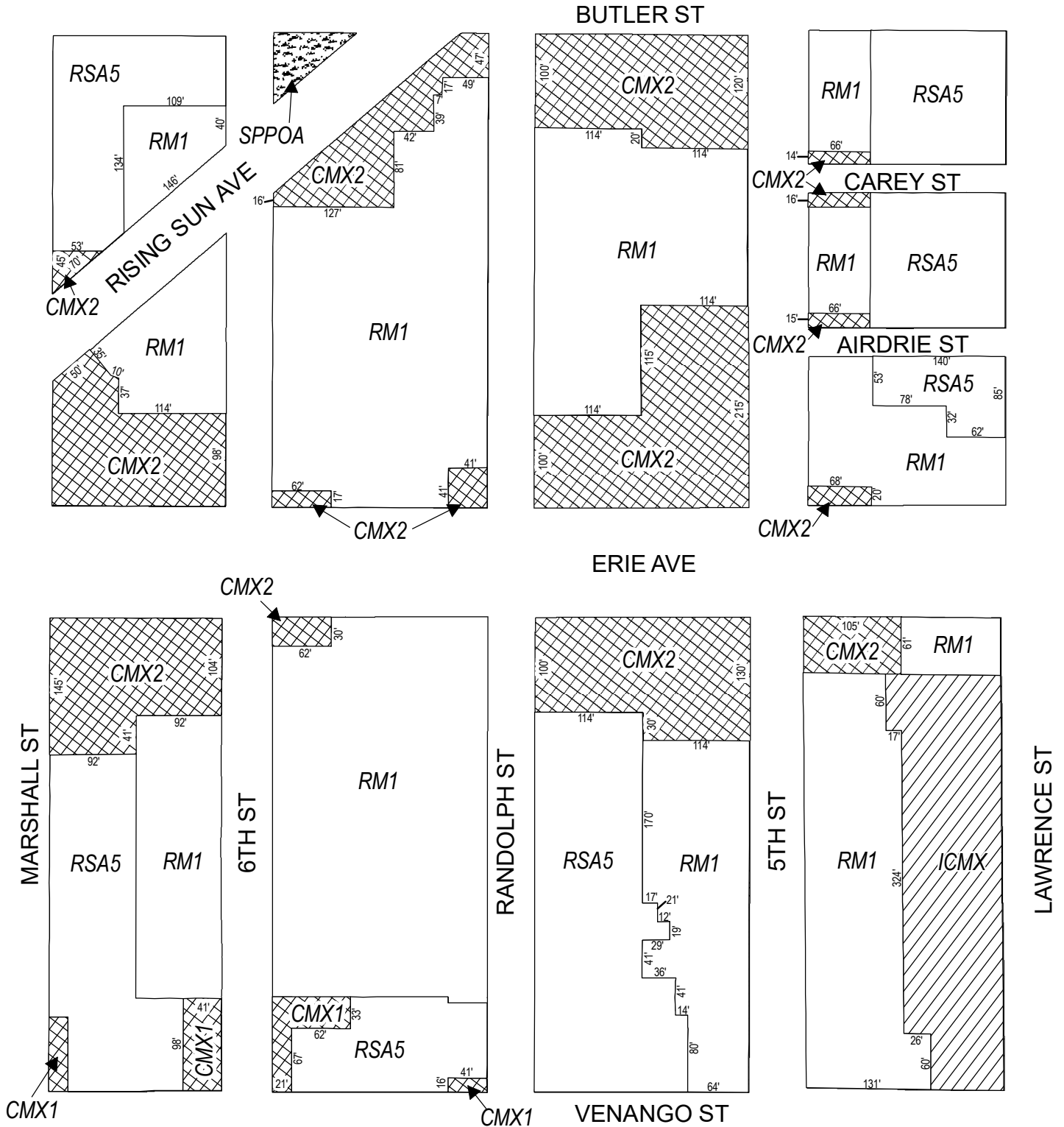


Zoning Districts





-  CMX-1/CMX-2, Commercial Mixed-Use
-  ICMX, Industrial Commercial Mixed-Use; IRMX, Industrial Residential Mixed-Use
-  RM-1, Residential Multi-Family; RSA-5, Residential Single-Family Attached



Map B13 Proposed Zoning

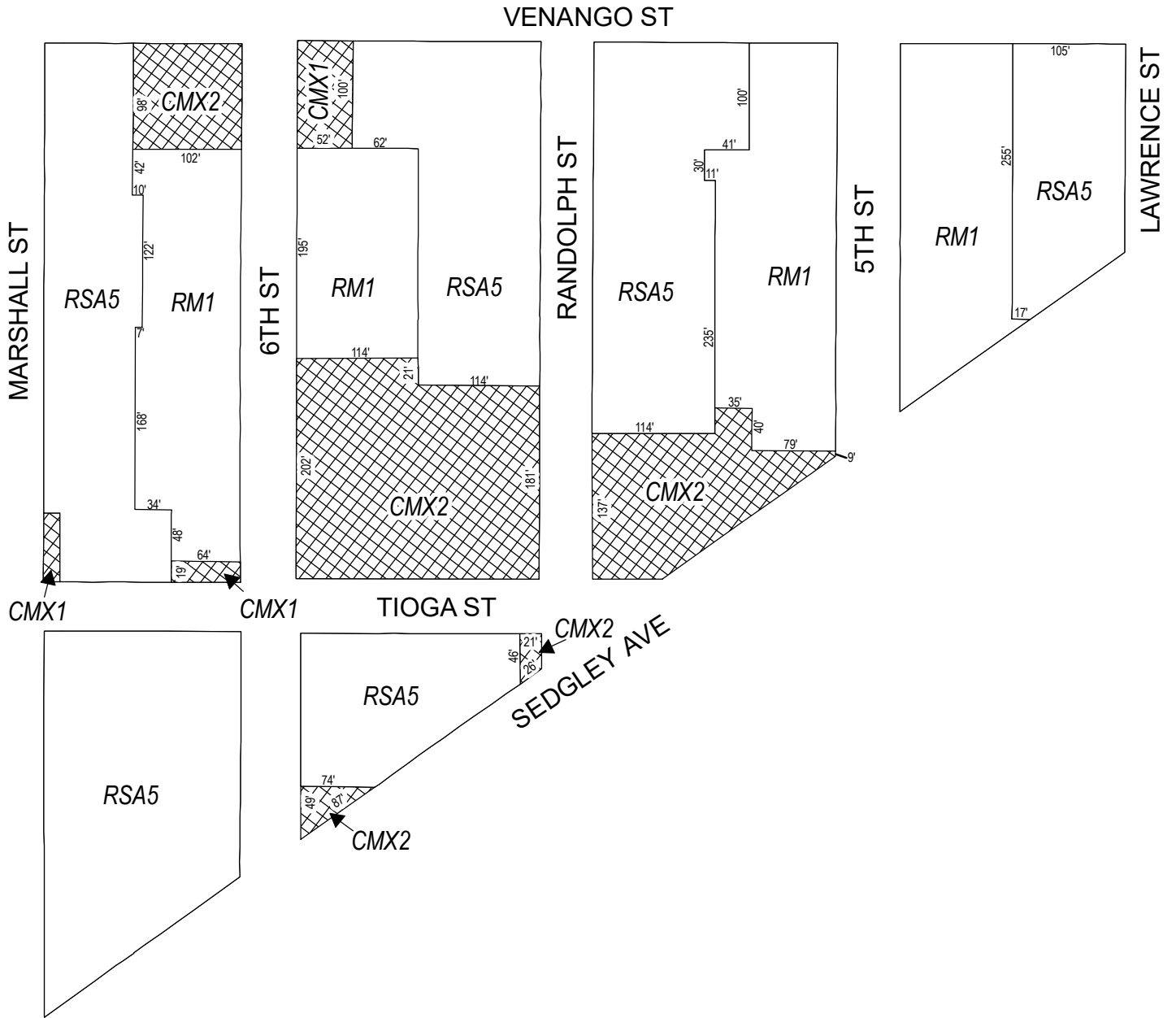


Zoning District

-  CMX-1/CMX-2, Commercial Mixed-Use
-  ICMX, Industrial Commercial Mixed-Use
-  RM-1, Residential Multi-Family; RSA-5, Residential Single-Family Attached
-  SP-PO-A, Parks and Open Space



Map B14 Proposed Zoning



Zoning Districts



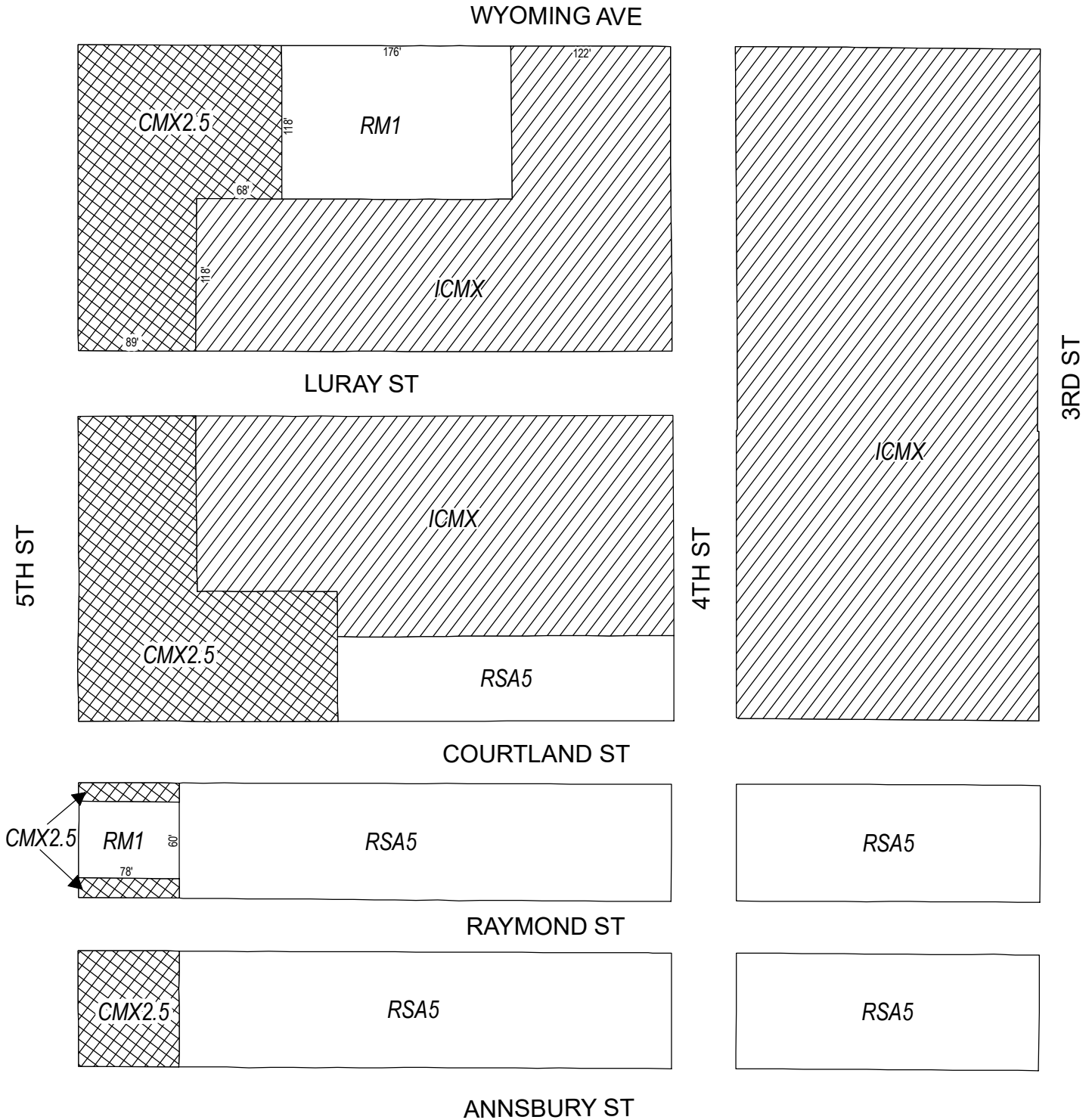
CMX-1/CMX-2, Commercial Mixed-Use






RM-1, Residential Multi-Family; RSA-5, Residential Single-Family Attached



Map B15 Proposed Zoning






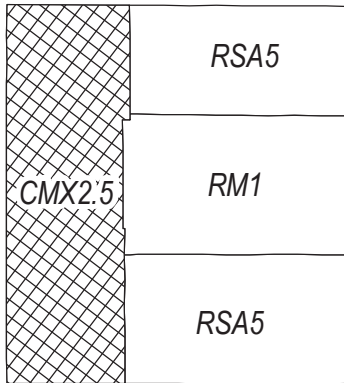
Zoning Districts

-  CMX-2.5, Commercial Mixed-Use
-  ICMX, Industrial Commercial Mixed-Use
-  RM-1, Residential Multi-Family; RSA-5, Residential Single-Family Attached

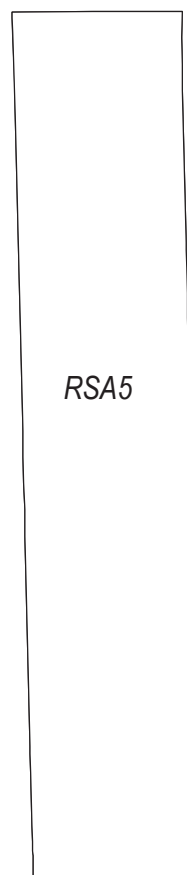
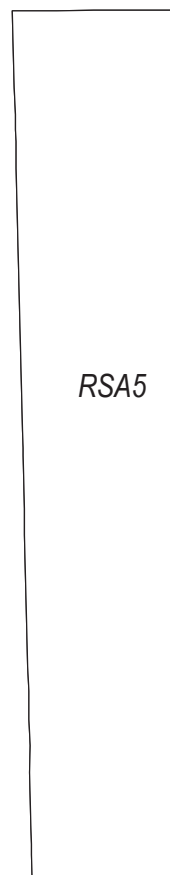

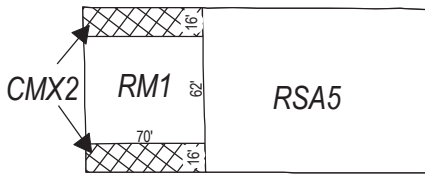


Map B16 Proposed Zoning

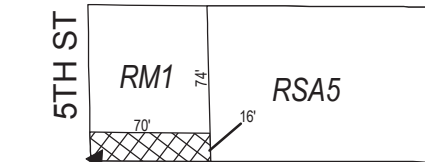
ANNSBURY ST



WINGOHOCKING ST



CASKEY ST



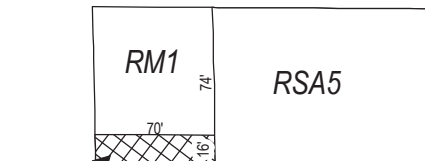
LAWRENCE ST

4TH ST

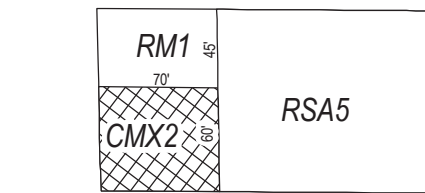
ORIANNA ST

3RD ST

BLAVIS ST



PURDY ST



CAYUGA ST

Zoning Districts



CMX-2/CMX-2.5, Commercial Mixed-Use



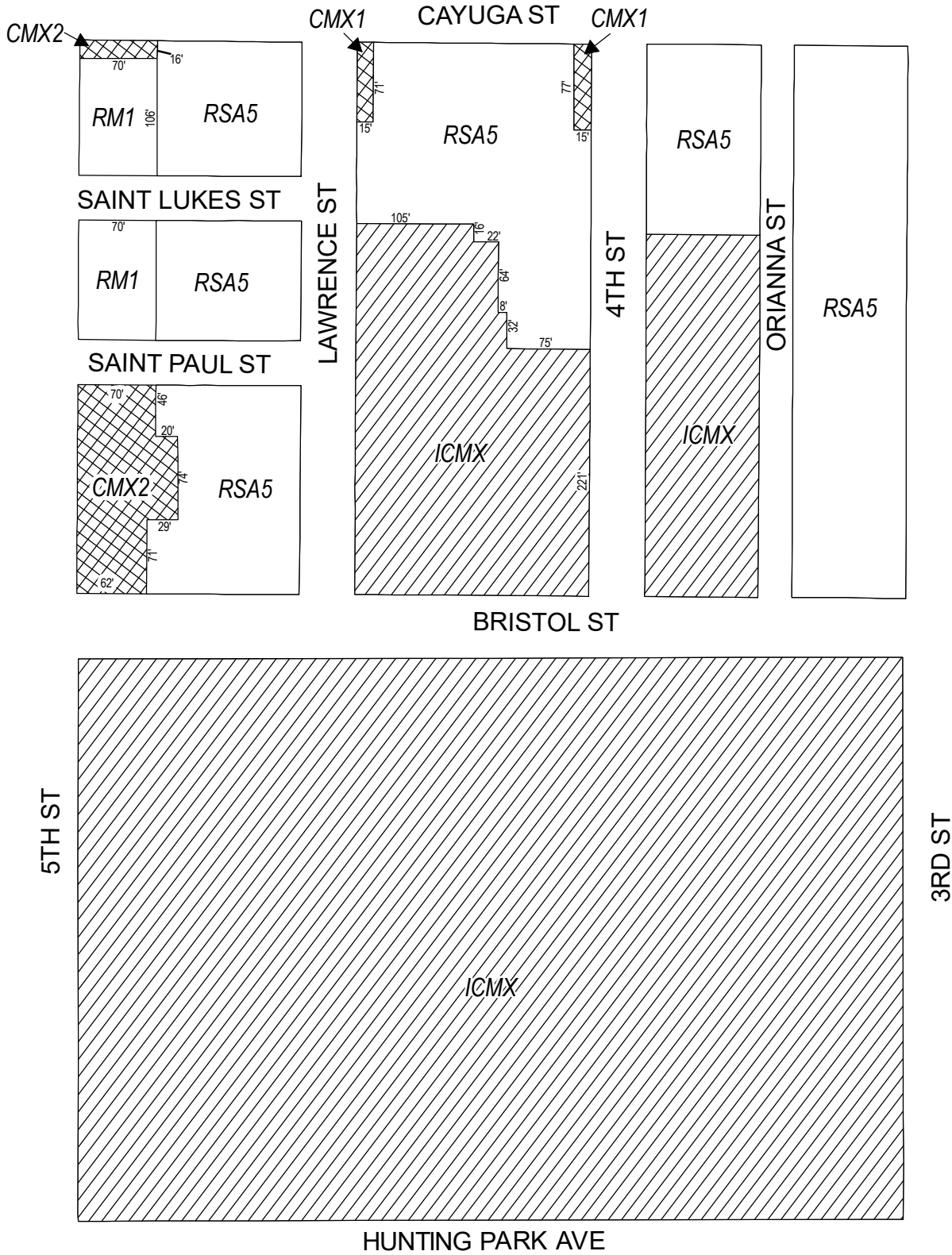
ICMX, Industrial Commercial Mixed-Use



RM-1, Residential Multi-Family; RSA-5, Residential Single-Family Attached



Map B17 Proposed Zoning



Zoning Districts



CMX-1/CMX-2, Commercial Mixed-Use



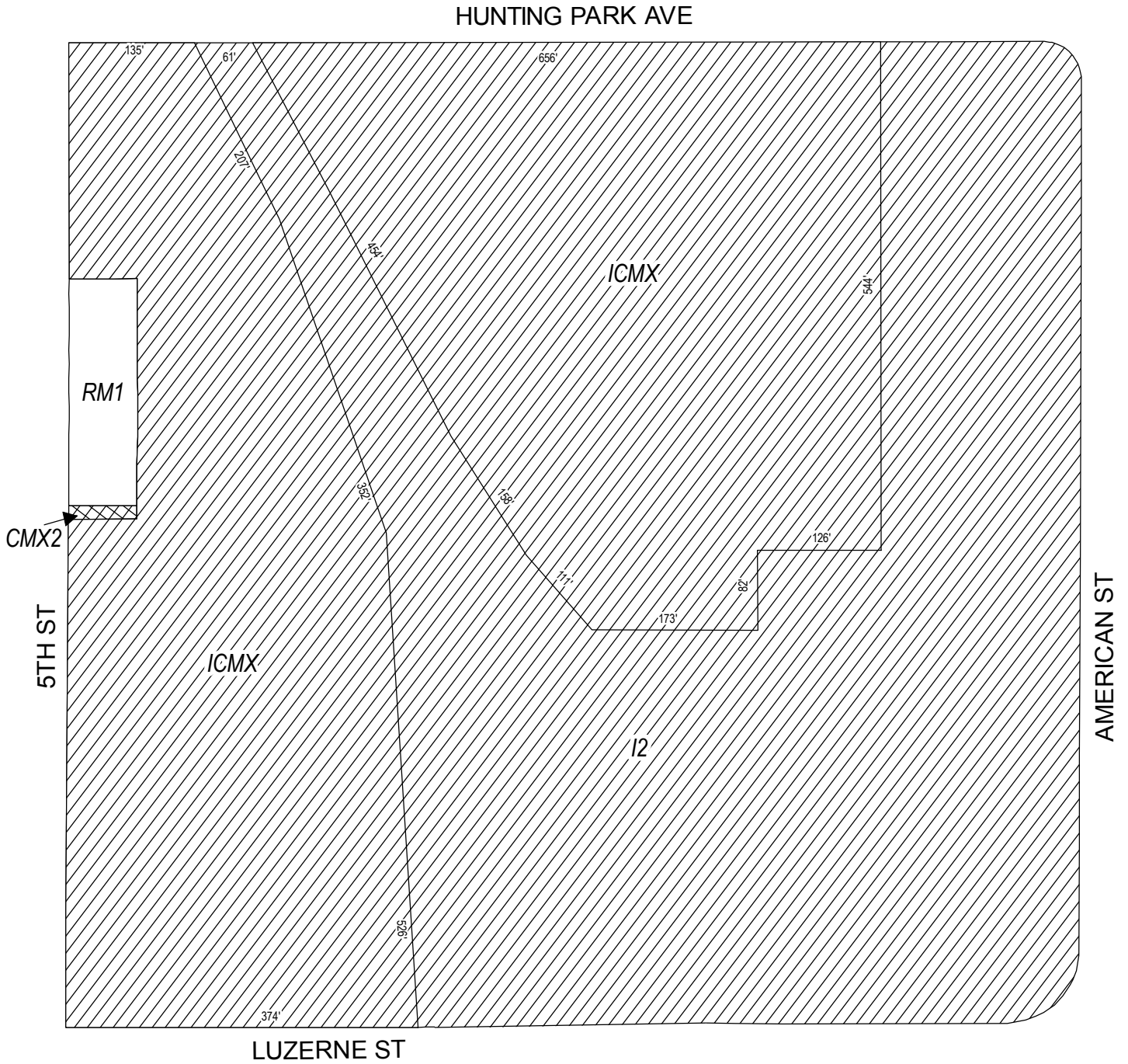
ICMX, Industrial Commercial Mixed-Use






RM-1, Residential Multi-Family; RSA-5, Residential Single-Family Attached



Map B18 Proposed Zoning

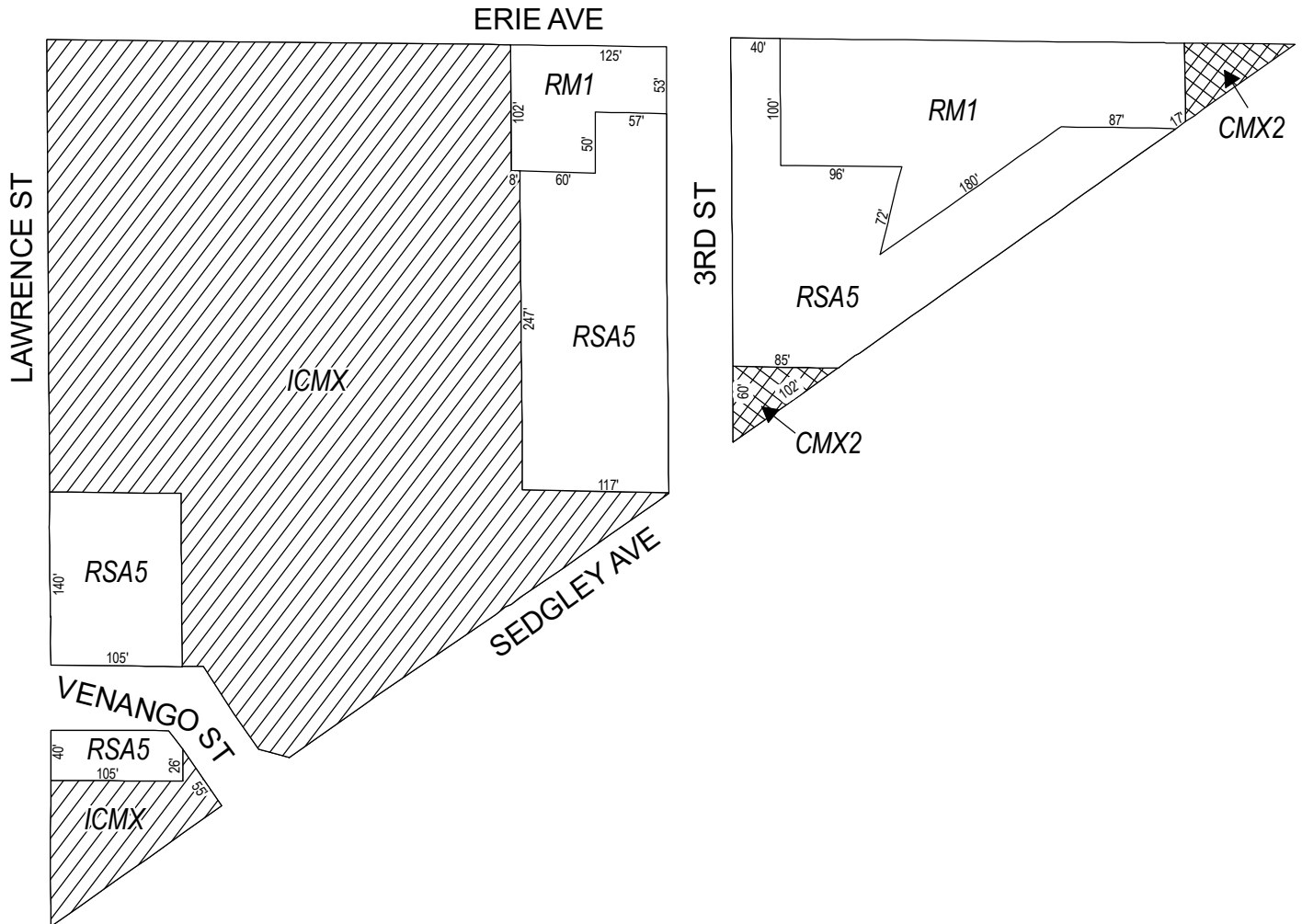


Zoning Districts

-  CMX-2, Commercial Mixed-Use
-  I-2, Medium Industrial; ICMX, Industrial Commercial Mixed-Use
-  RM-1, Residential Multi-Family



Map B19 Proposed Zoning



Zoning Districts



CMX-2, Commercial Mixed-Use



ICMX, Industrial Commercial Mixed-Use



RM-1, Residential Multi-Family; RSA-5, Residential Single-Family Attached

