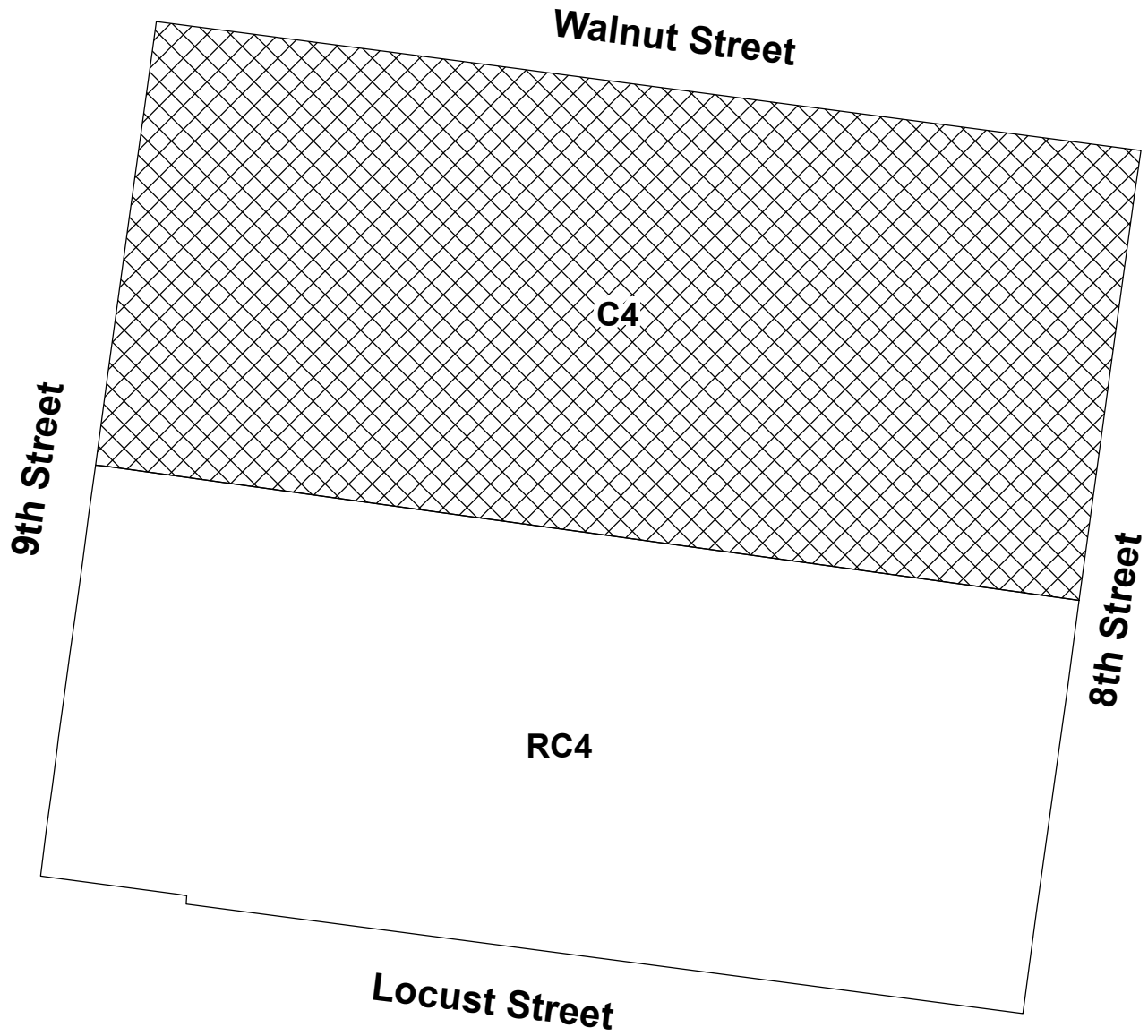




# MAP A - EXISTING ZONING

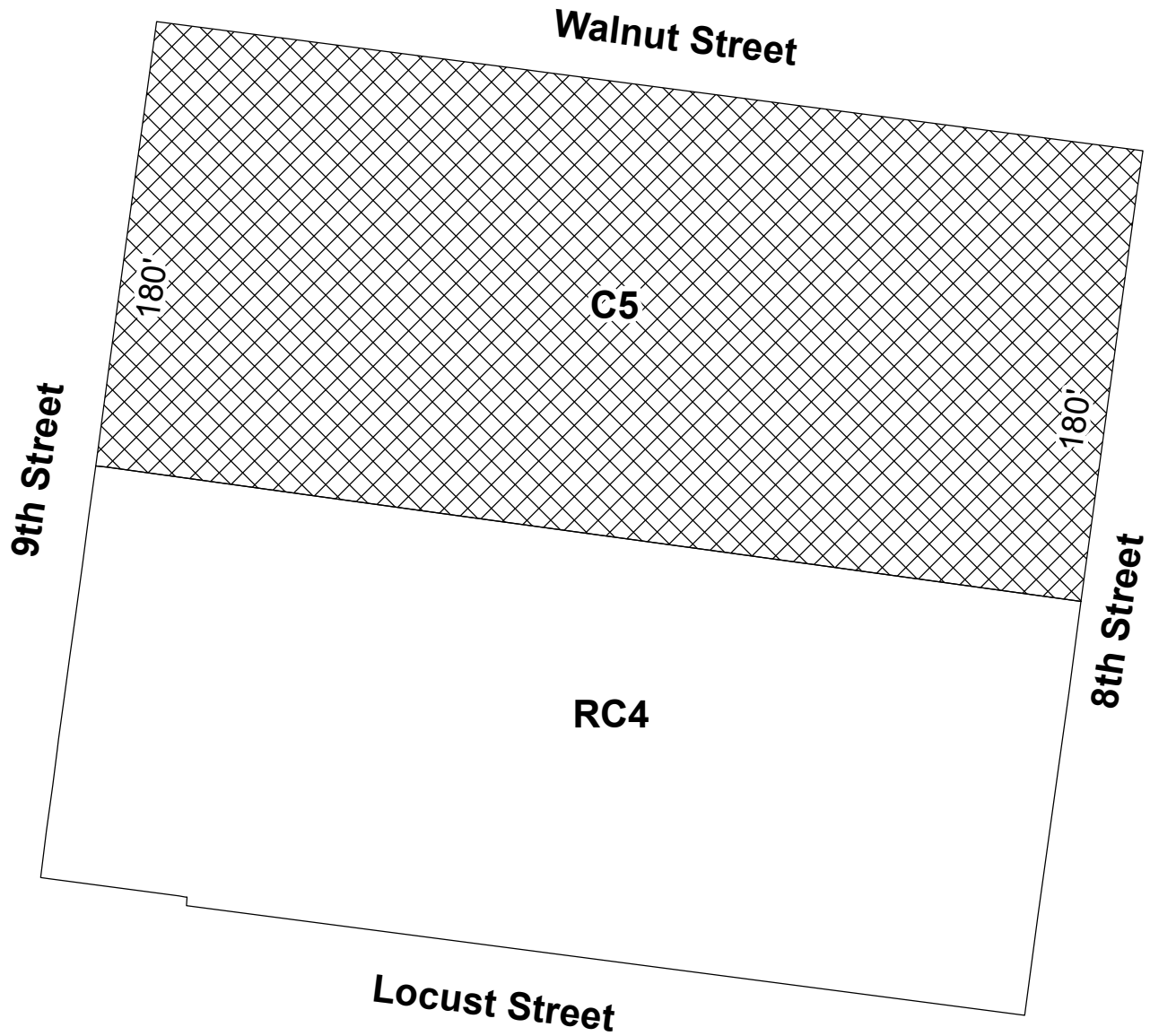


## Legend



-  C4 Commercial
-  RC4 Residential



# MAP B - PROPOSED ZONING



## Legend

-  5 C5 Commercial
-  4 RC4 Residential

