

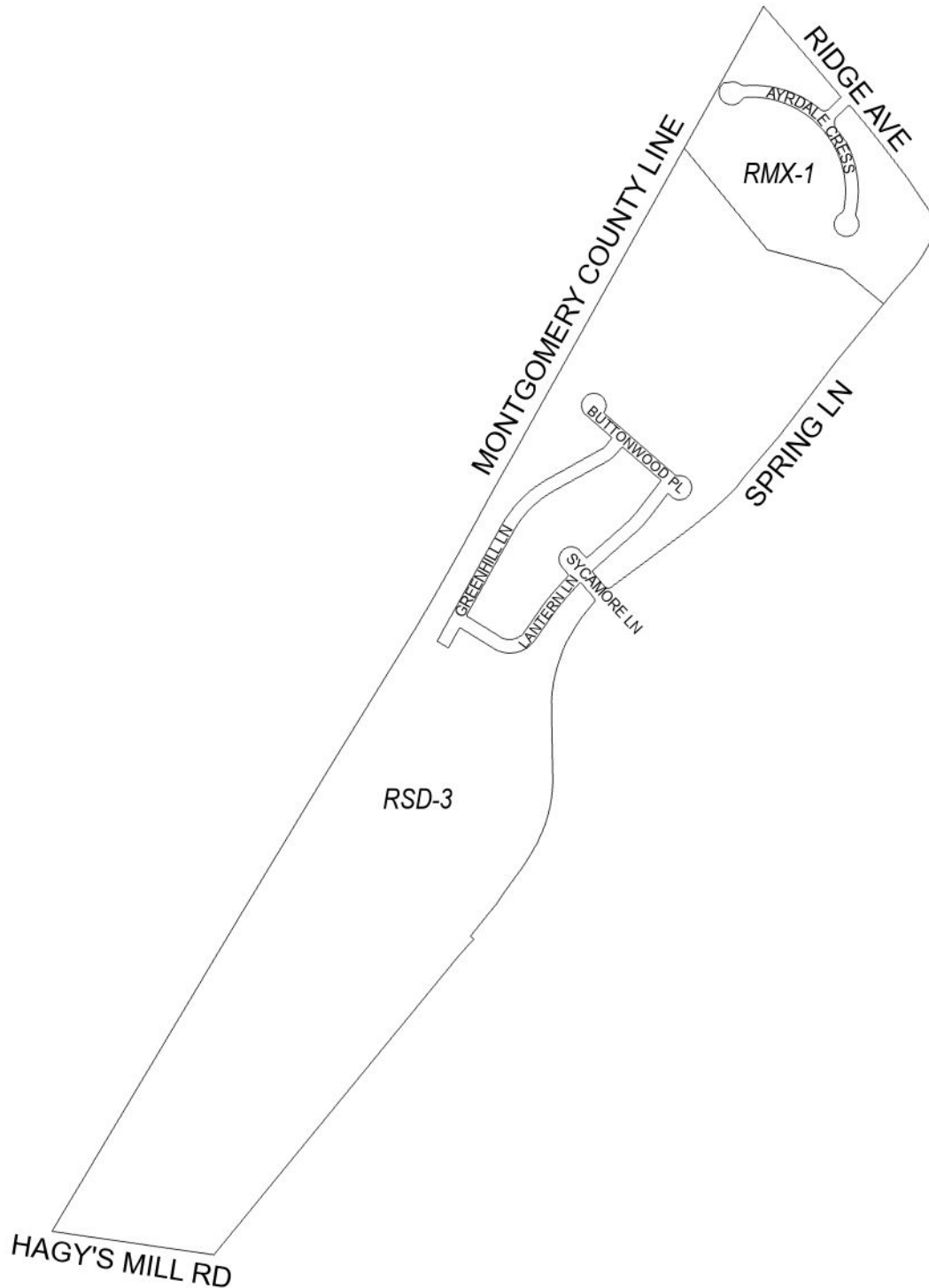
Amendment to Bill No. 260298

AN ORDINANCE

To amend the Philadelphia Zoning Maps by changing the zoning designations of certain areas of land located within an area bounded by Ridge Avenue, Spring Lane, Hagy's Mill Road, Port Royal Avenue, River Road, and the Montgomery County Line

1. Add the attached maps titled "Map A Existing Zoning," and "Map B Proposed Zoning" as exhibits to the Bill.

# Map A Existing Zoning

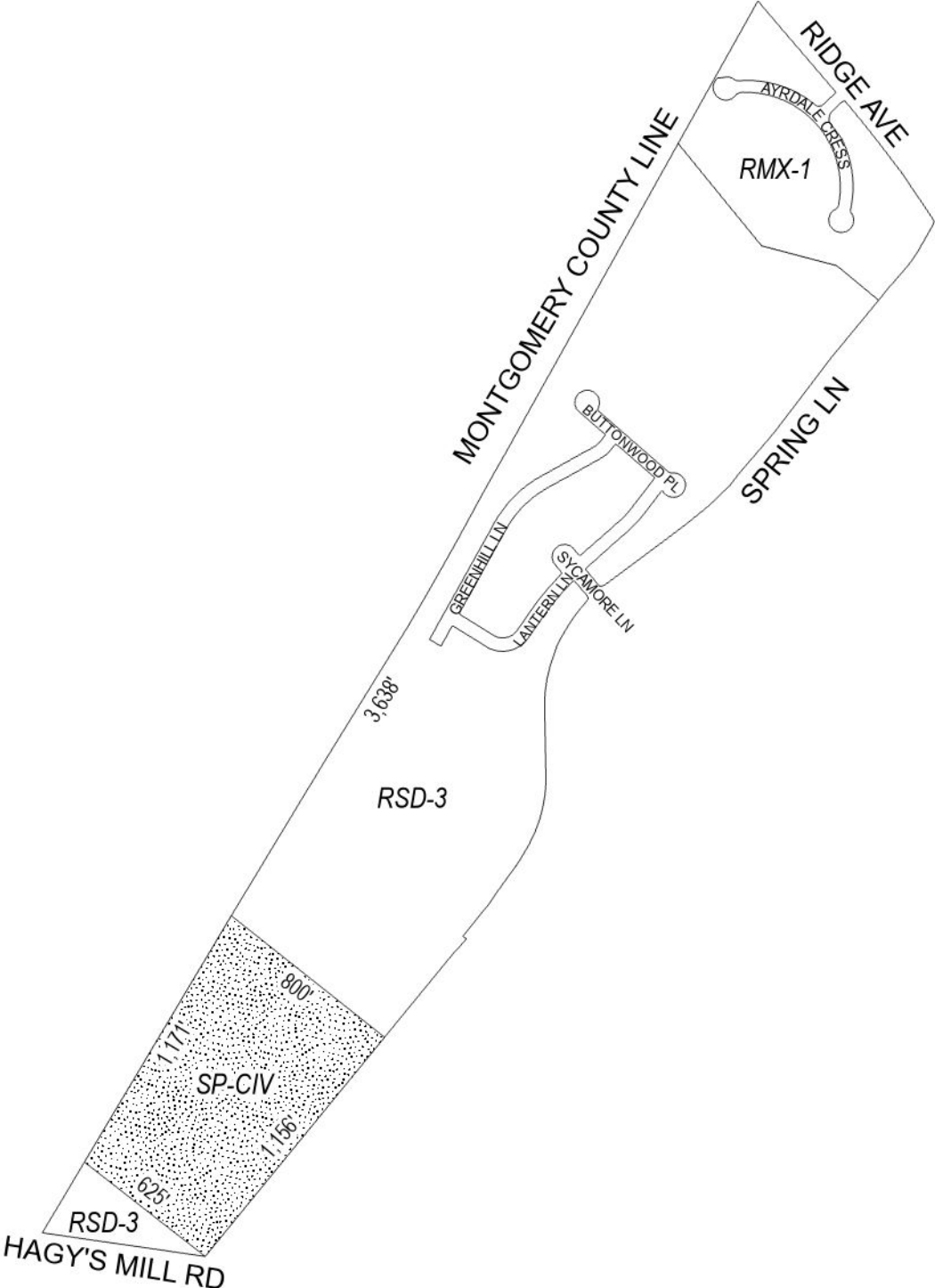


## Zoning Districts



□ RMX-1, Residential Mixed-Use; RSD-3, Residential Single-Family



# Map B Proposed Zoning



## Zoning Districts

-  RMX-1, Residential Mixed-Use; RSD-3, Residential Single-Family
-  SP-CIV, Civic, Educational, and Medical

