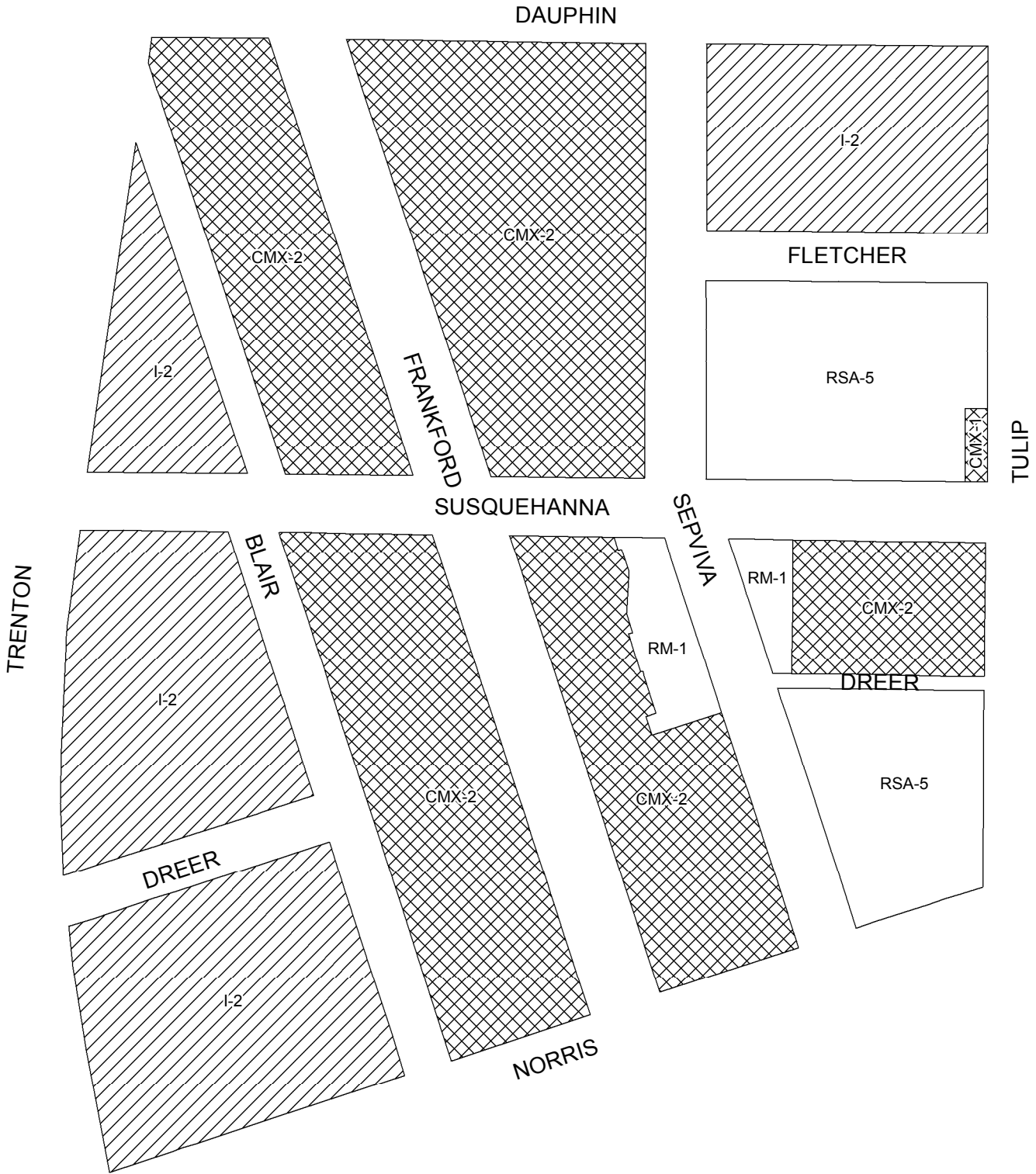





Map A1 Existing Zoning



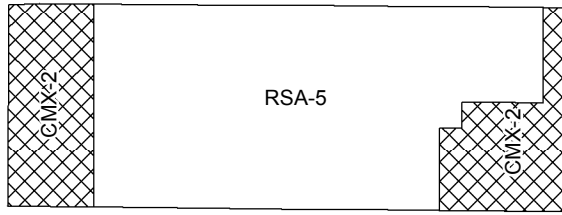
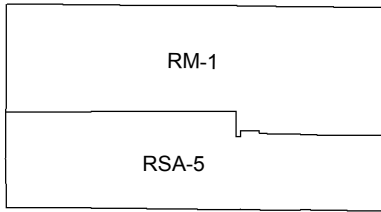
Zoning Districts

-  RSA-5; RM-1
-  CMX-1; CMX-2
-  I-2

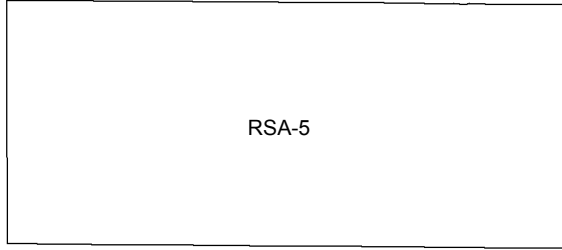
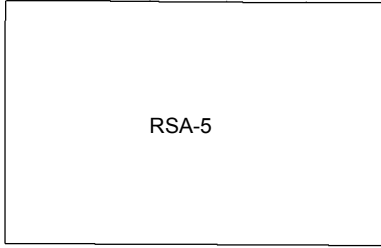


Map A2 Existing Zoning

YORK

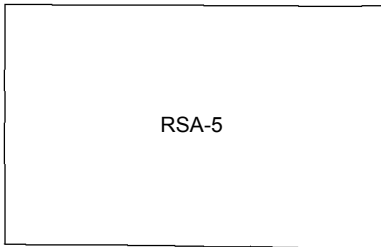


GORDON

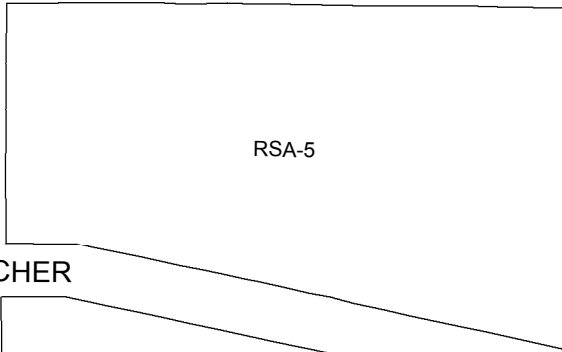


DAUPHIN

TULIP


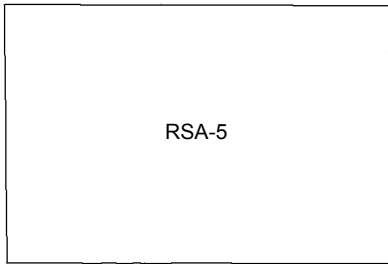


MEMPHIS

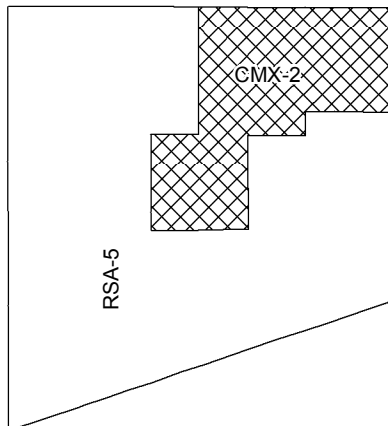


CEDAR

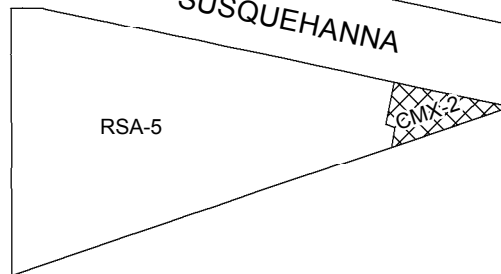
FLETCHER





SUSQUEHANNA



NORRIS

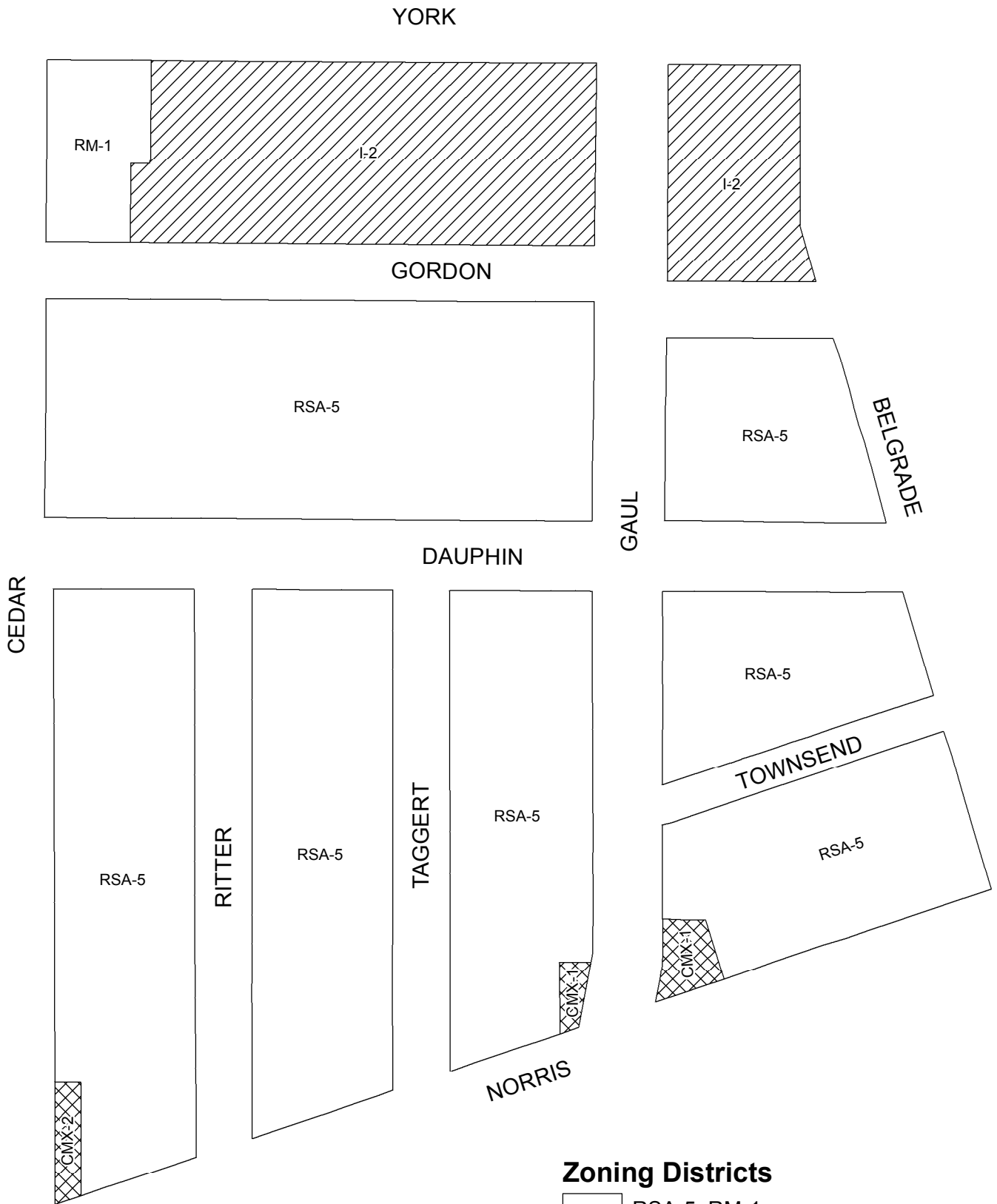


Zoning Districts




-  RSA-5; RM-1
-  CMX-1; CMX-2



Map A3 Existing Zoning



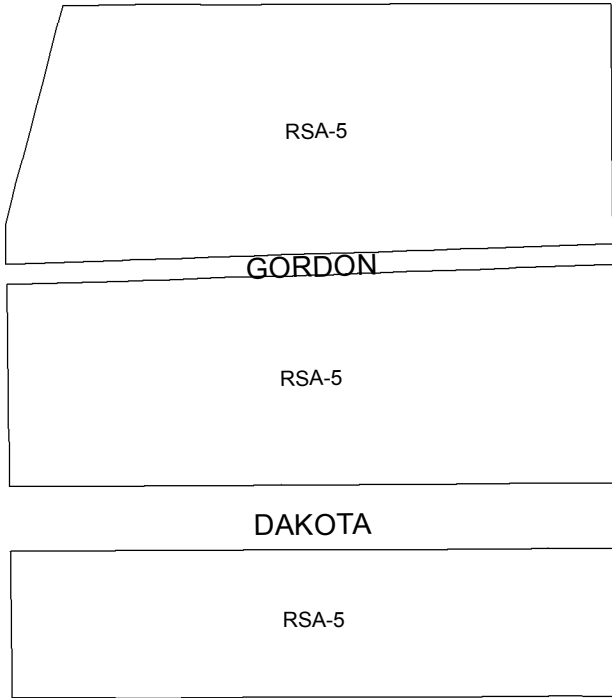
Zoning Districts

-  RSA-5; RM-1
-  CMX-1; CMX-2
-  I-2

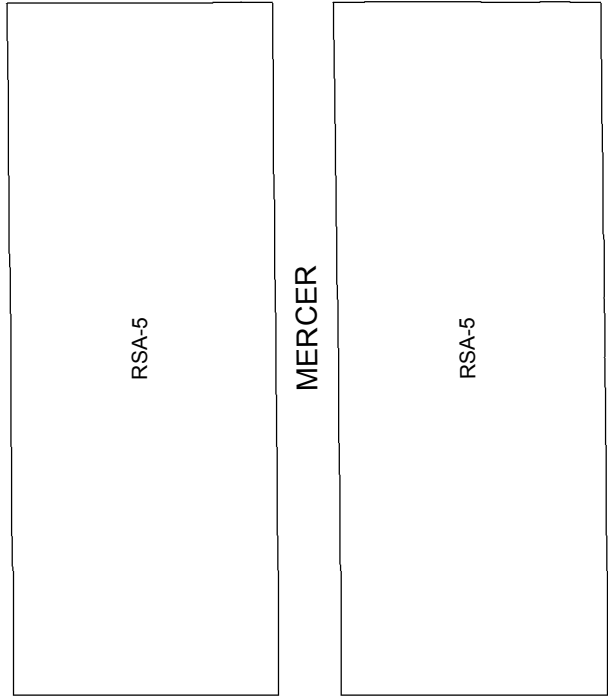


Map A4 Existing Zoning


YORK



ALMOND

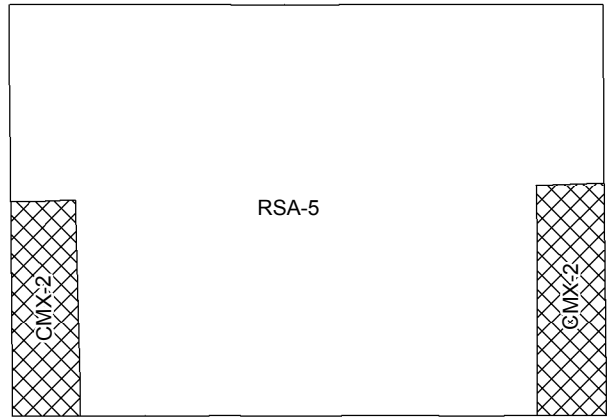


DAUPHIN



DAUPHIN

ALMOND



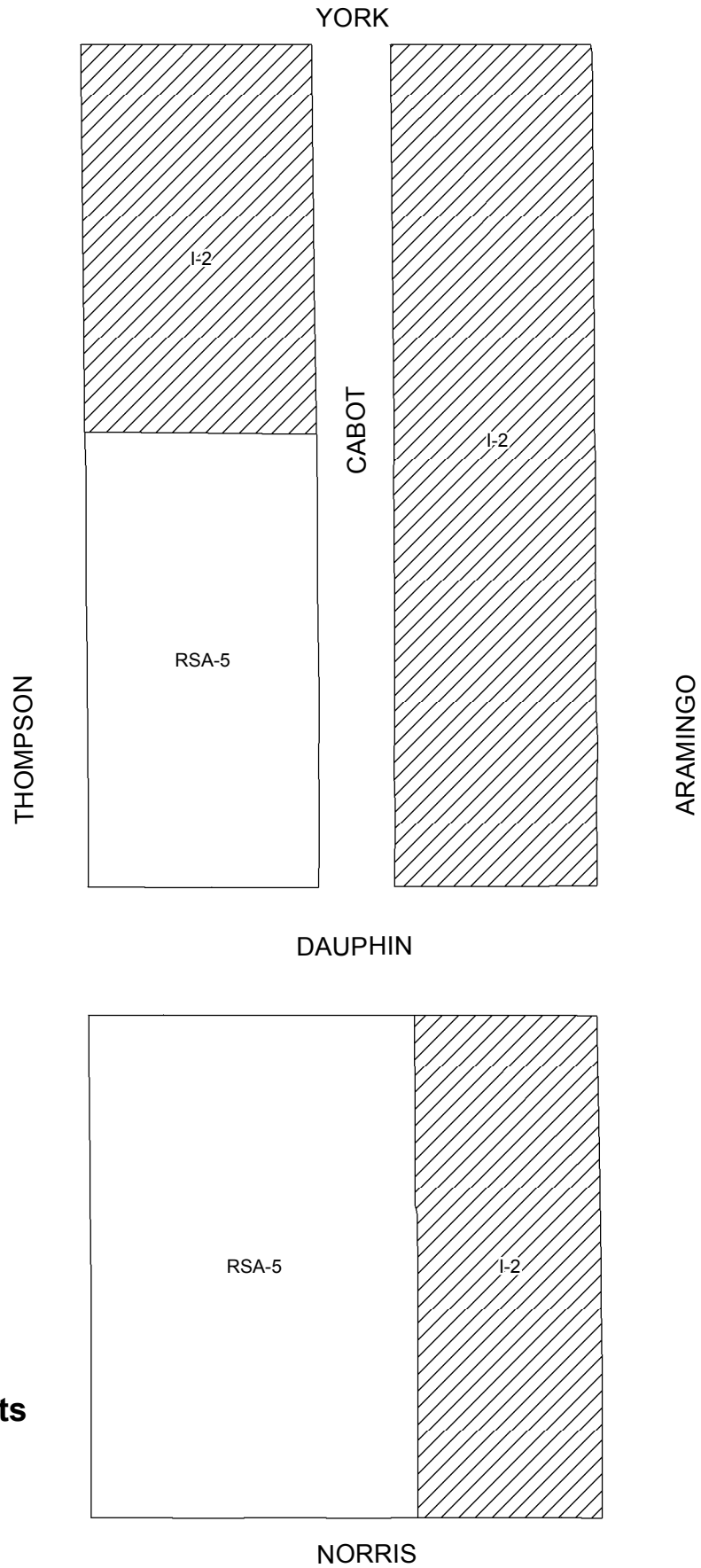
NORRIS

Zoning Districts

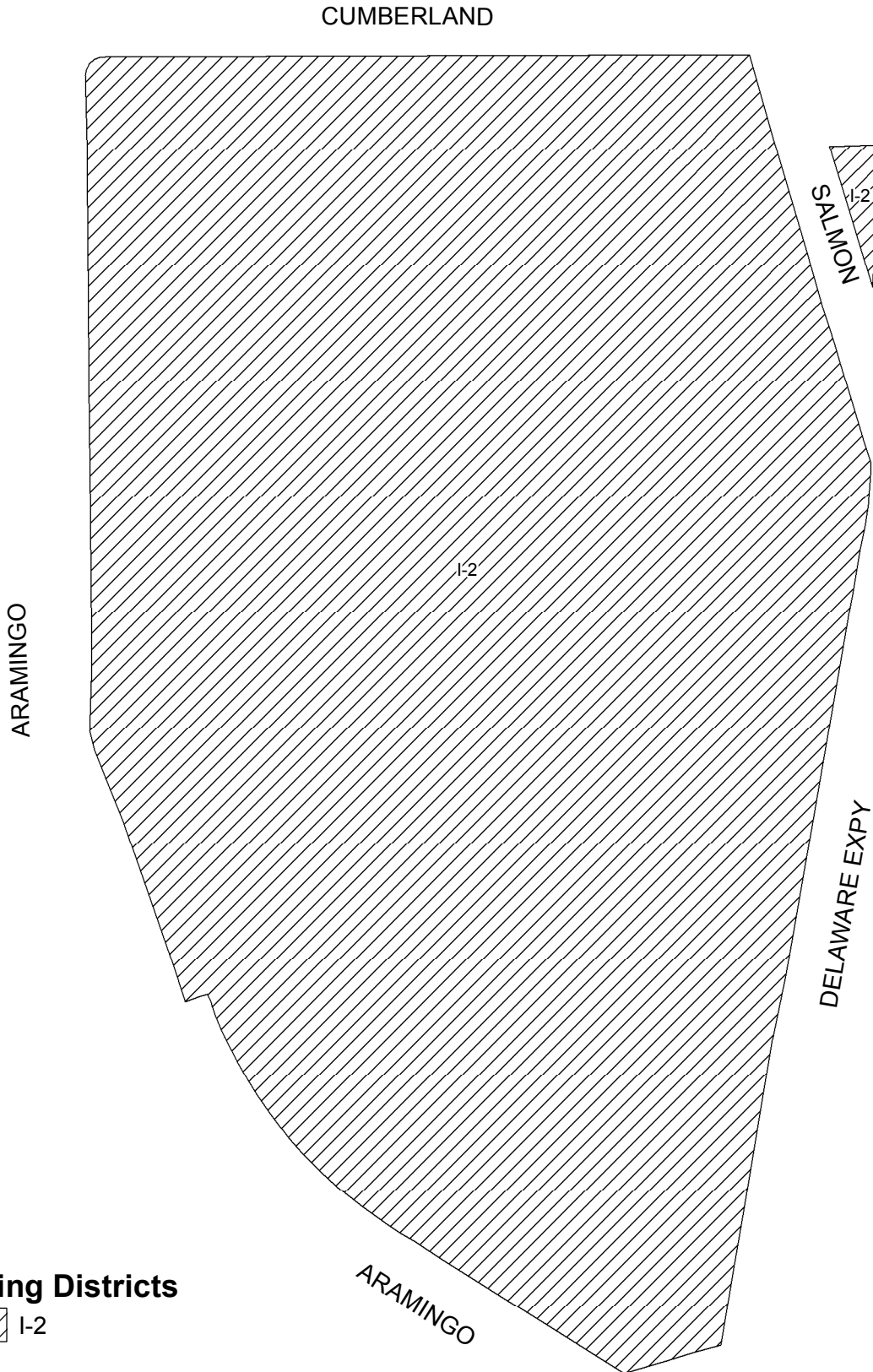
-  RSA-5
-  CMX-1



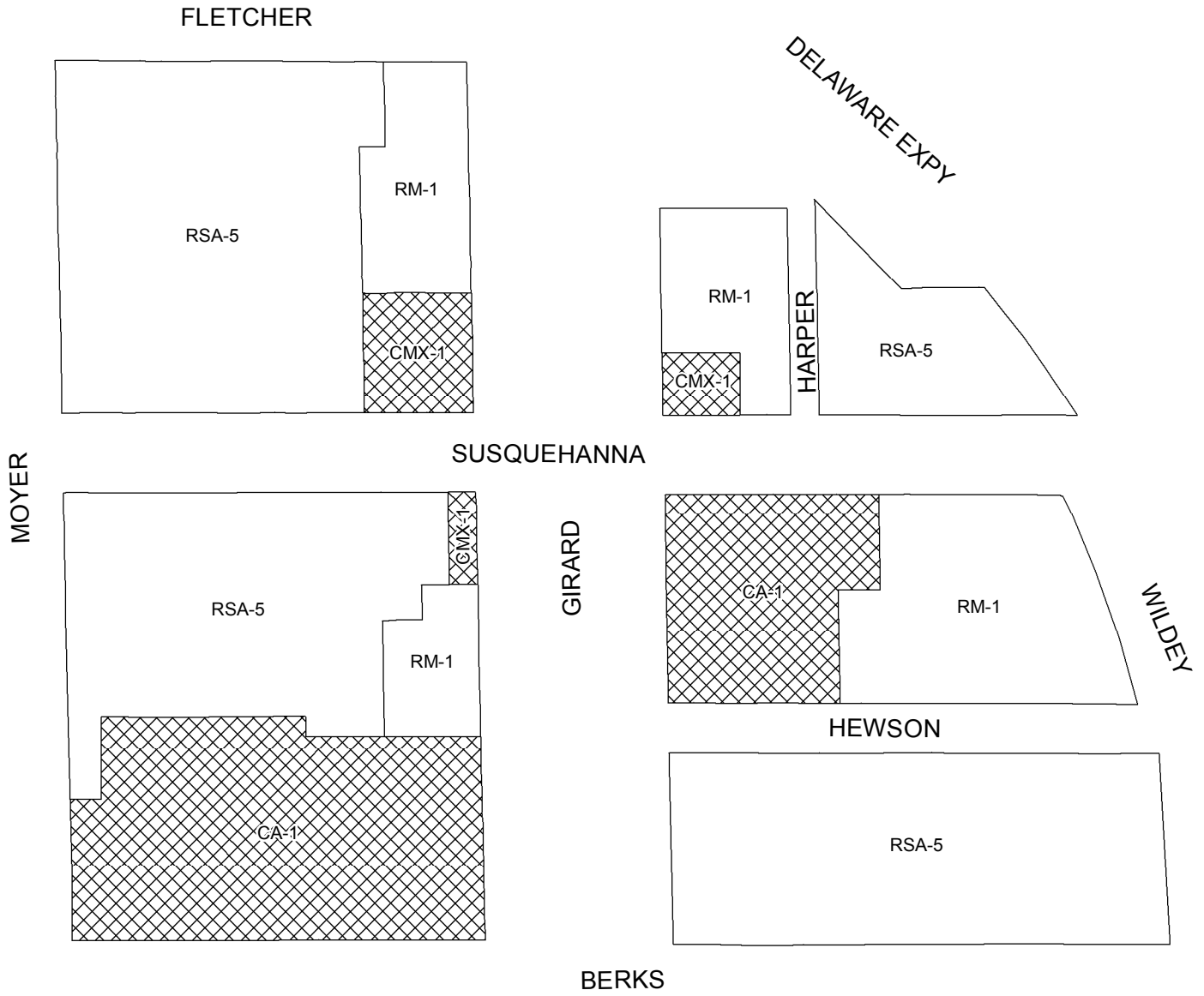
Map A5 Existing Zoning





Map A6 Existing Zoning



Map A7 Existing Zoning



Zoning Districts




-  CA-1; CMX-1
-  RM-1; RSA-5



Map A8 Existing Zoning

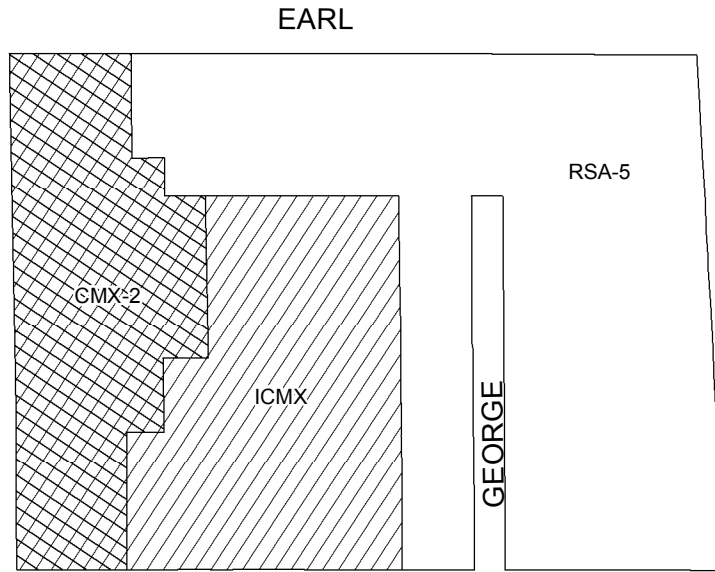
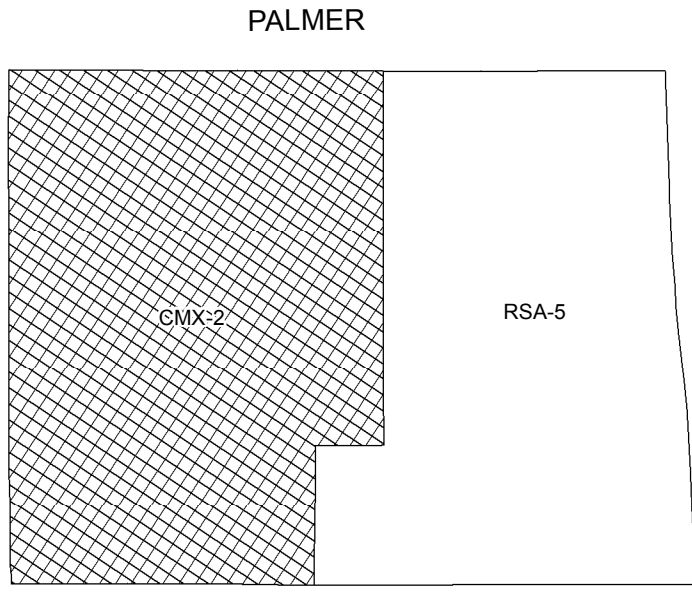
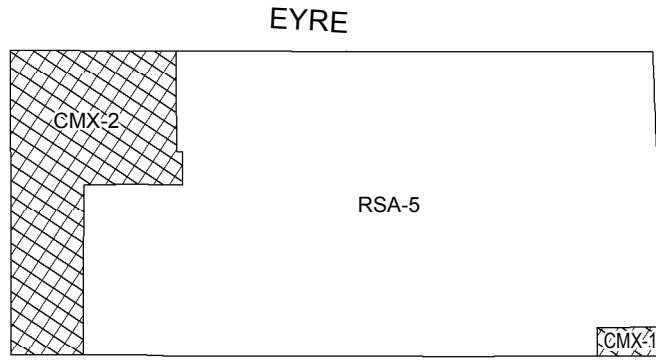


Zoning Districts




-  CMX-1; CMX-2
-  ICMX
-  RM-1; RSA-5



Map A9 Existing Zoning

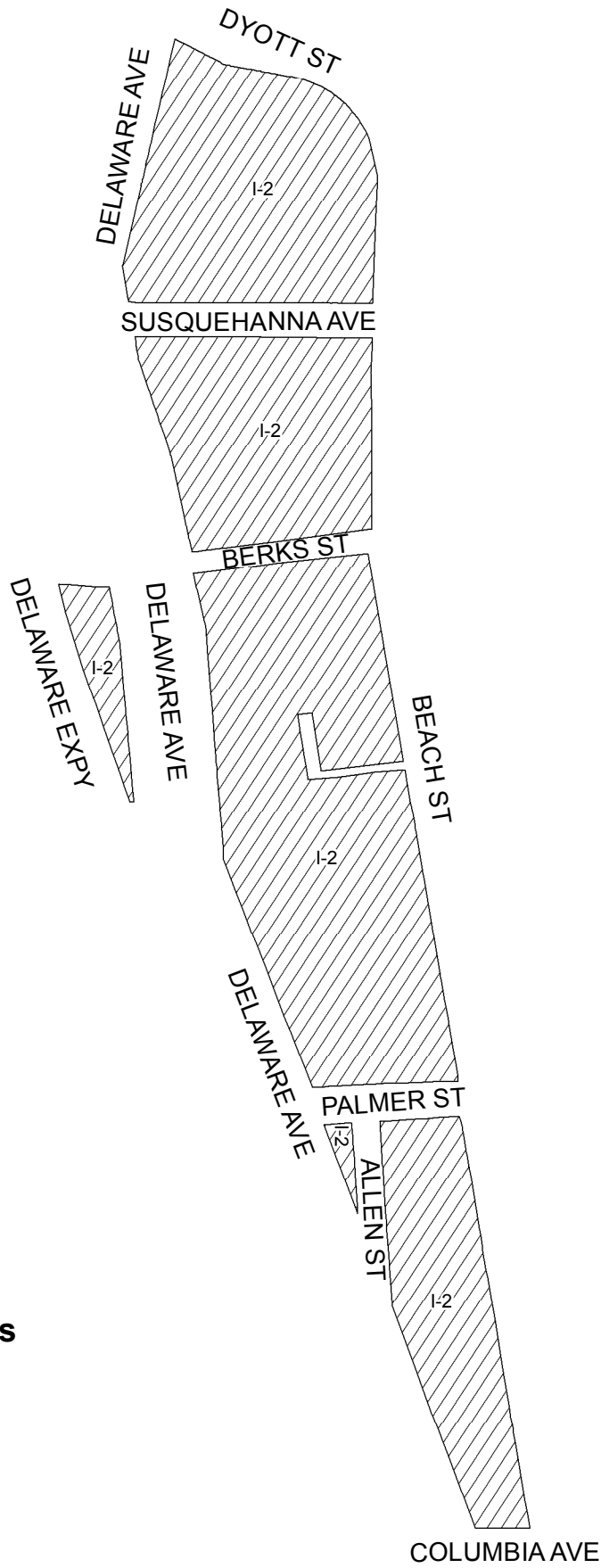


Zoning Districts


-  CMX-1; CMX-2
-  ICMX
-  RSA-5



Map A10 Existing Zoning

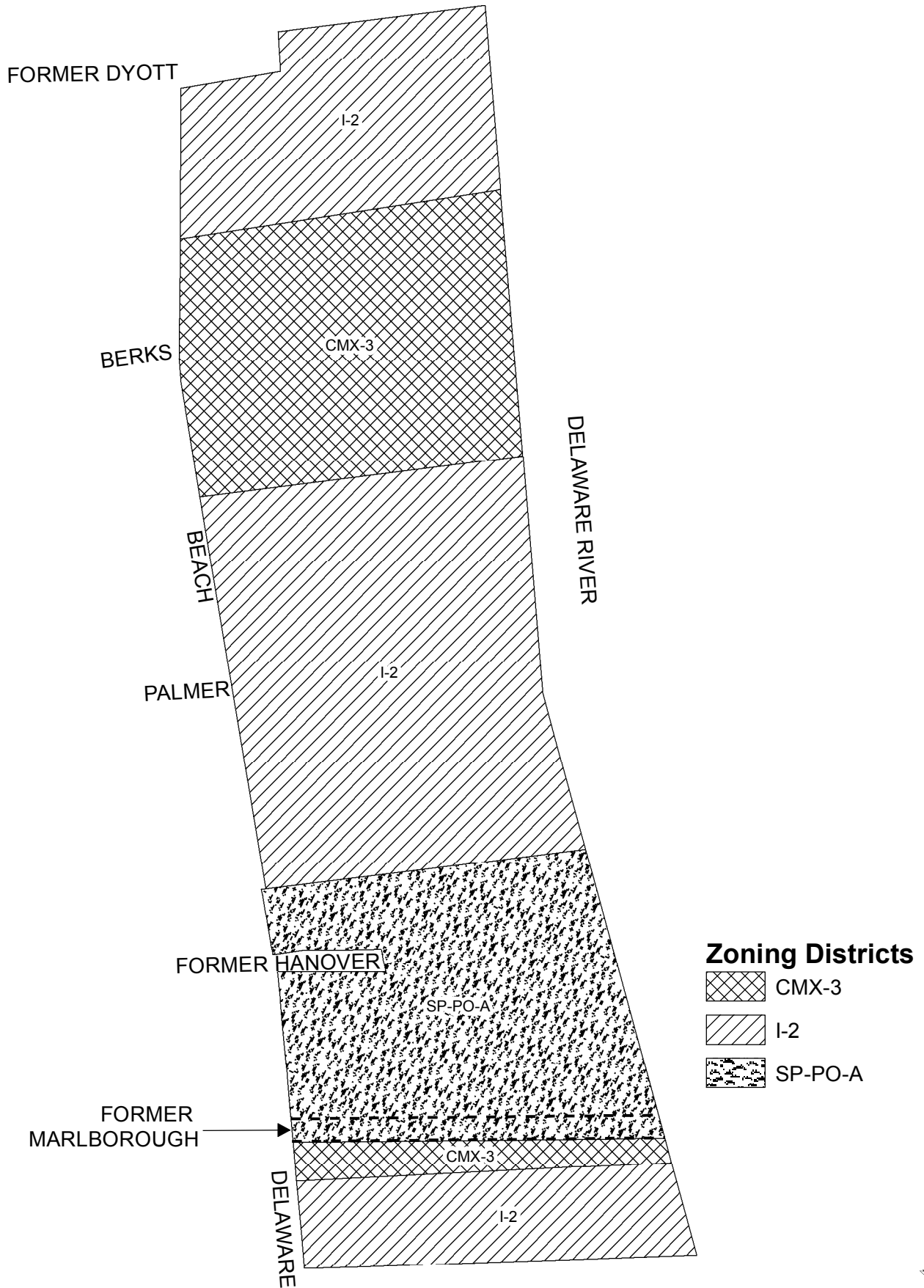


Zoning Districts

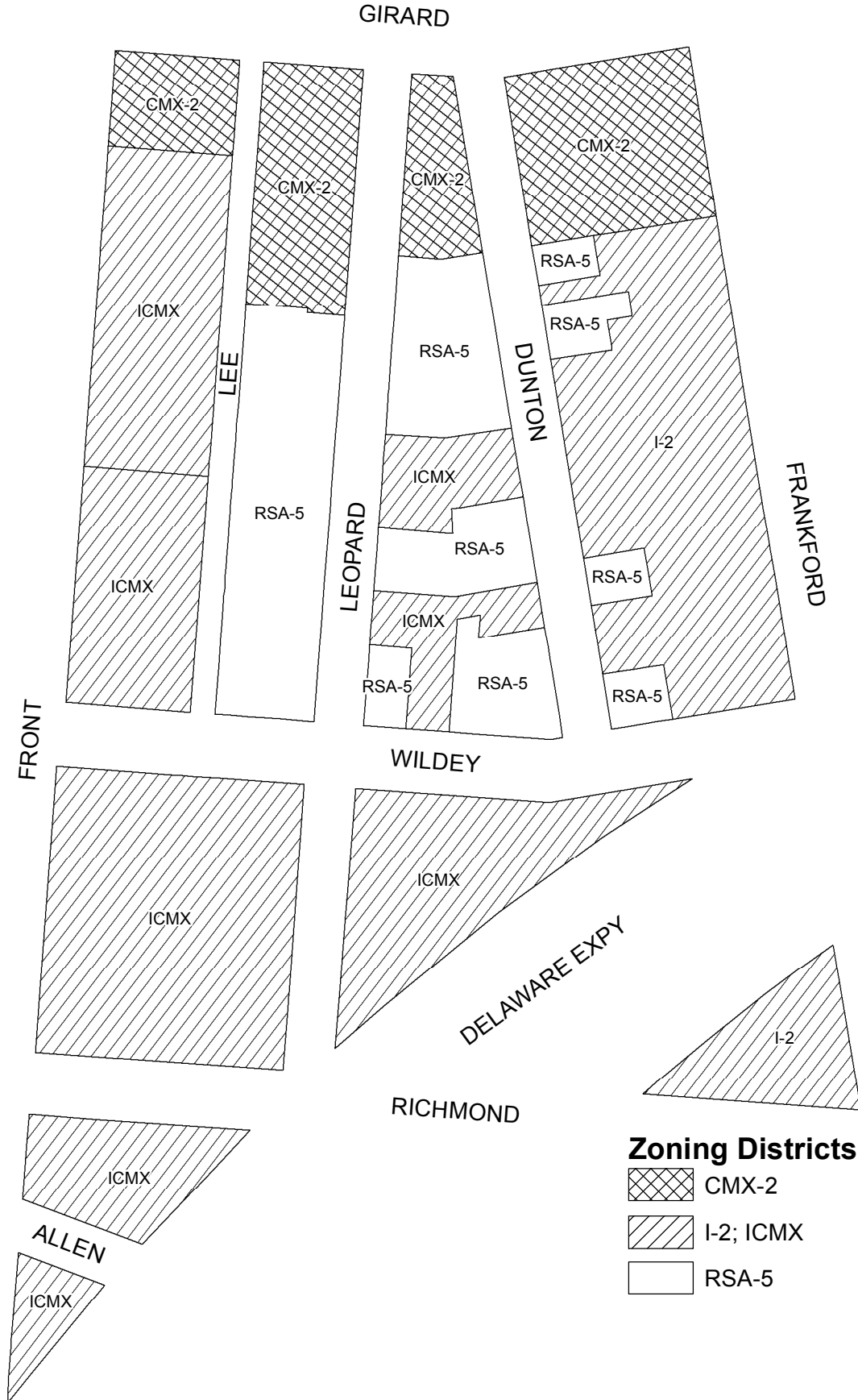
 I-2



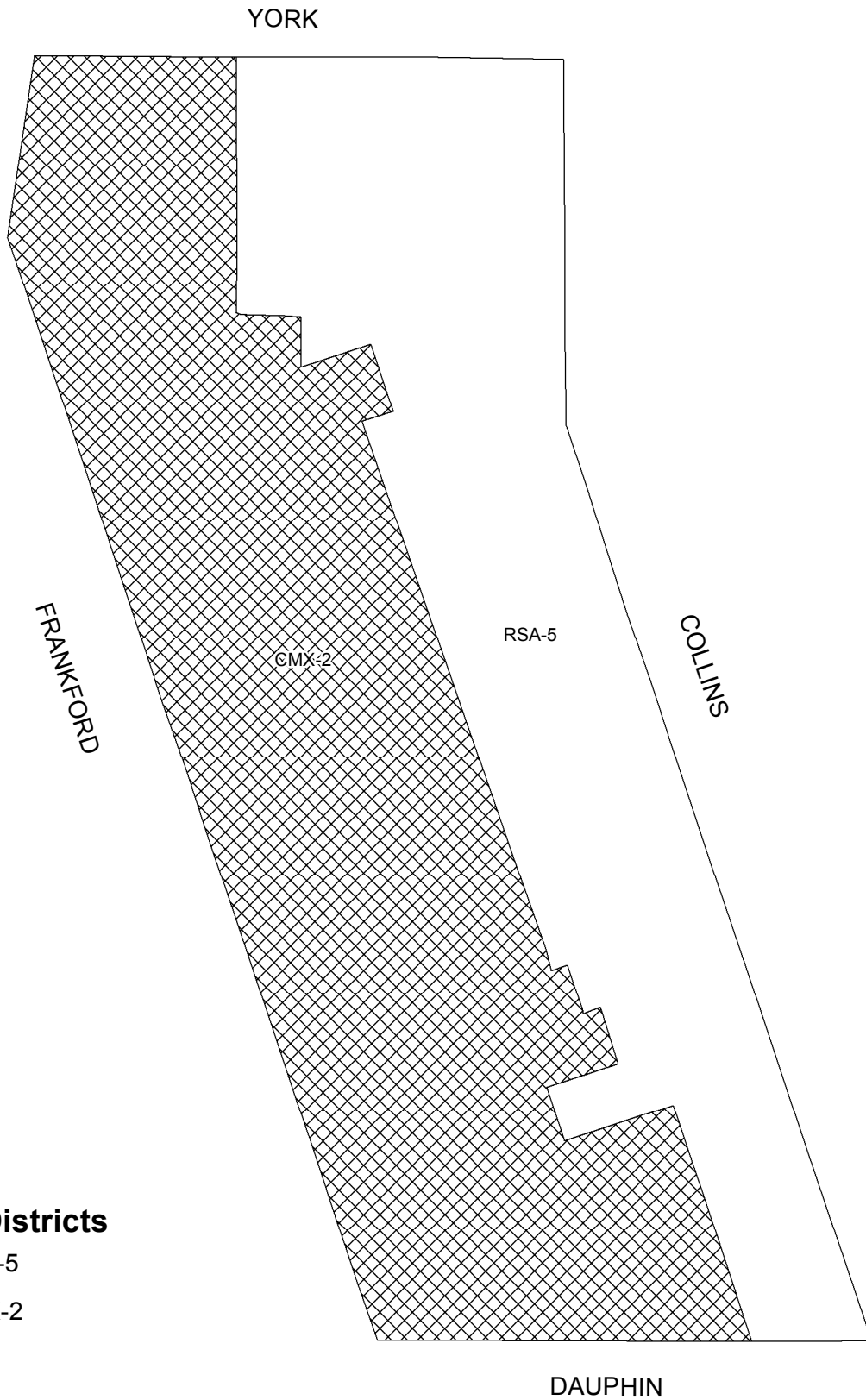
Map A11 Existing Zoning



Map A12 Existing Zoning



Map A13 Existing Zoning

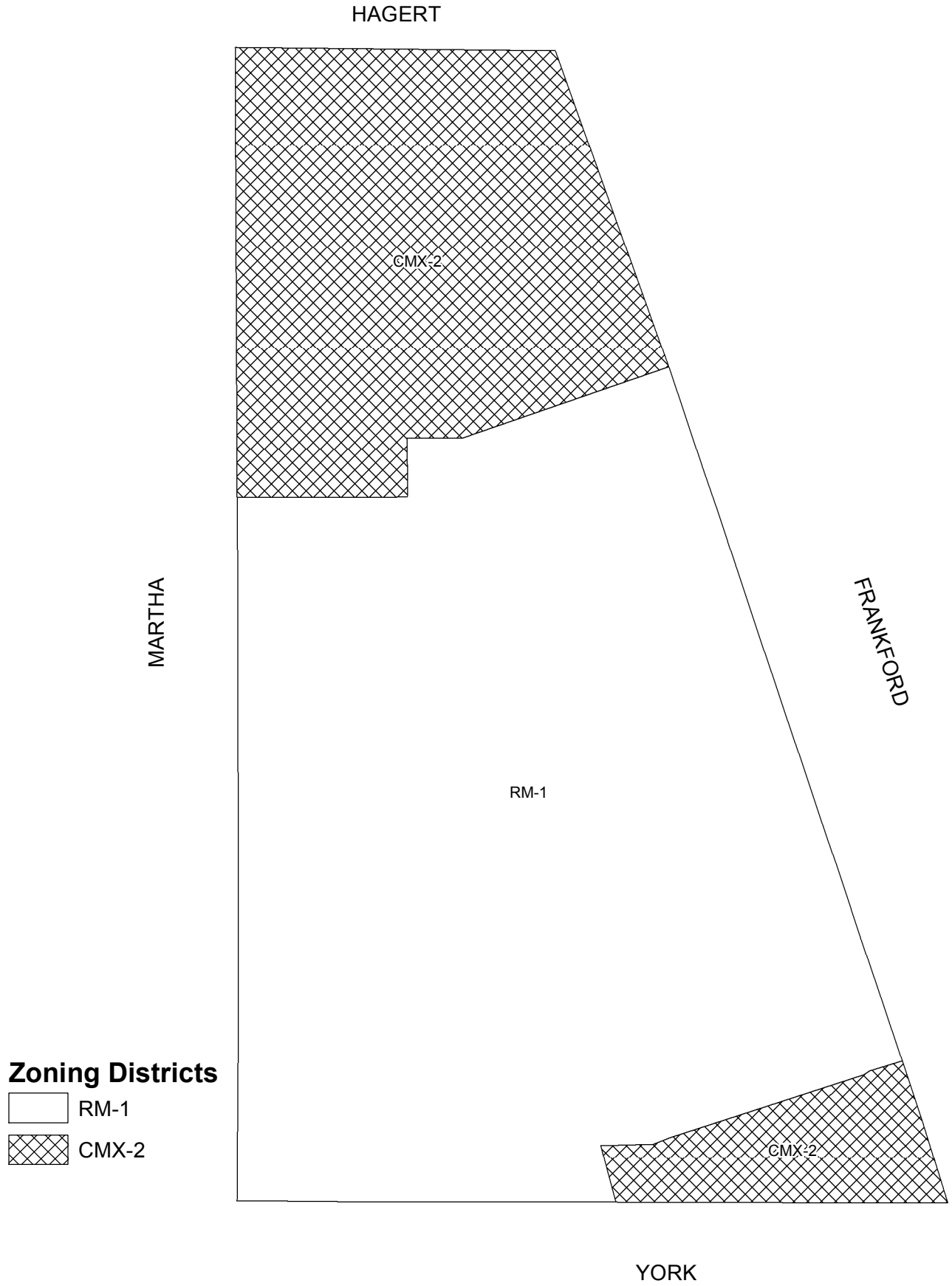


Zoning Districts

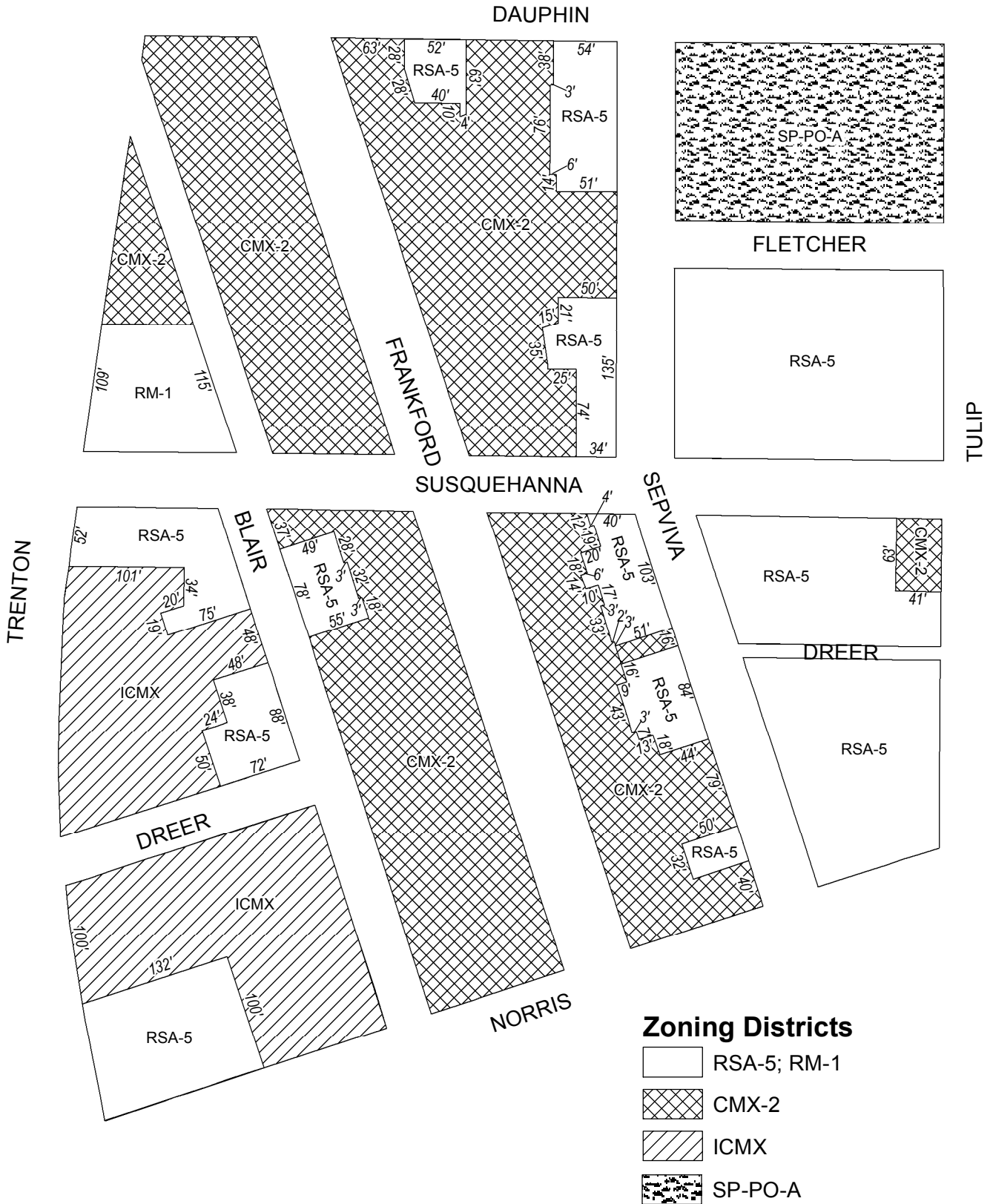
-  RSA-5
-  CMX-2



Map A14 Existing Zoning

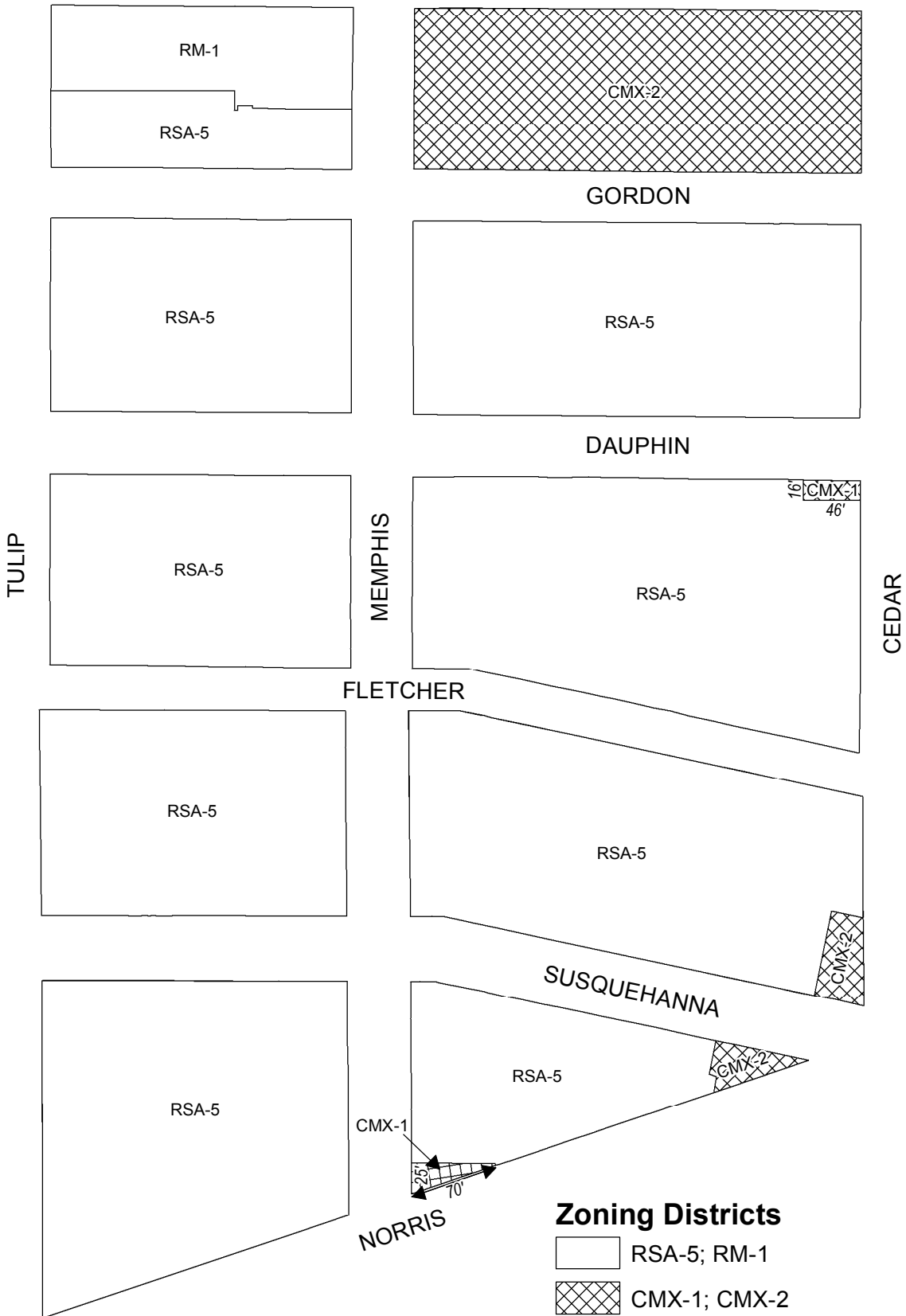


Map B1 Proposed Zoning



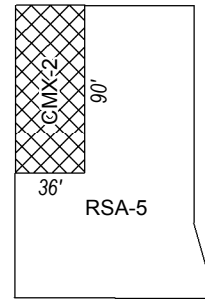
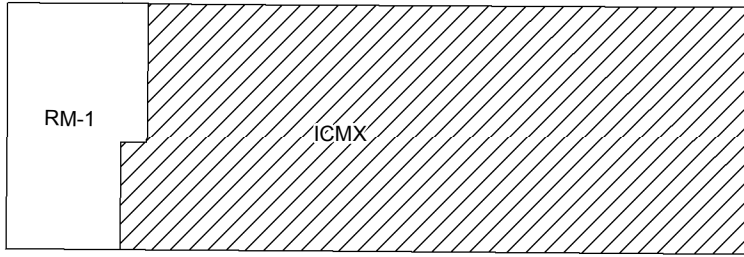
Map B2 Proposed Zoning

YORK

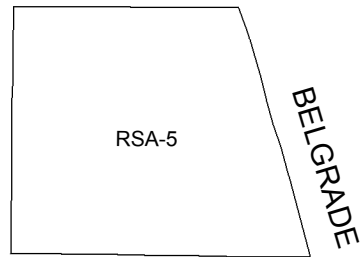
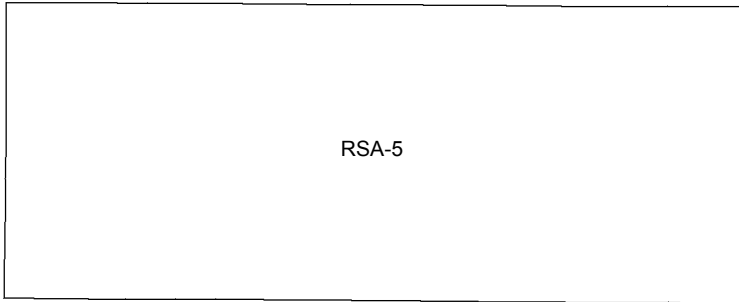


Map B3 Proposed Zoning

YORK

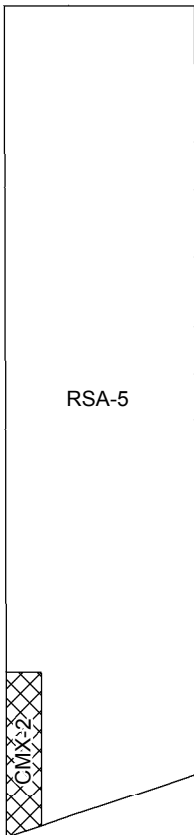


GORDON

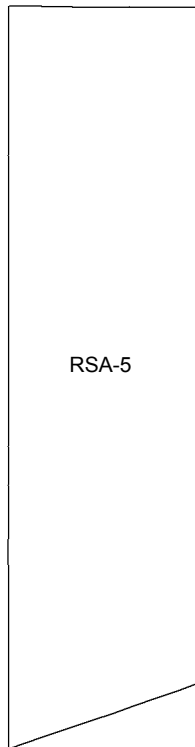


DAUPHIN

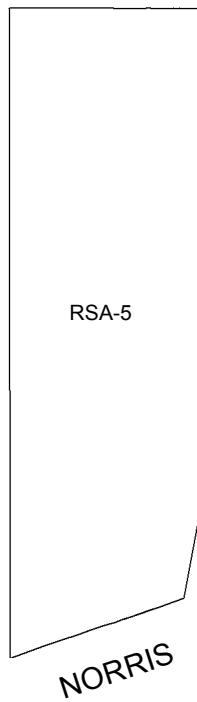
CEDAR



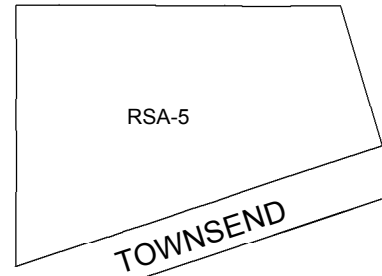
RITTER



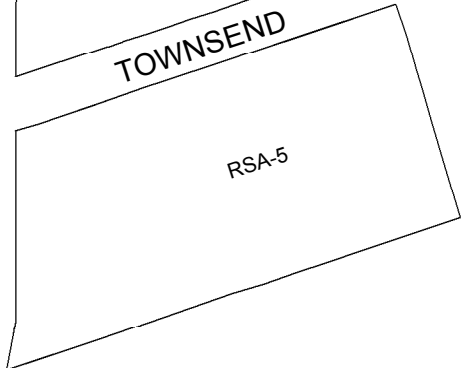
TAGGERT



NORRIS






TOWNSEND



RSA-5

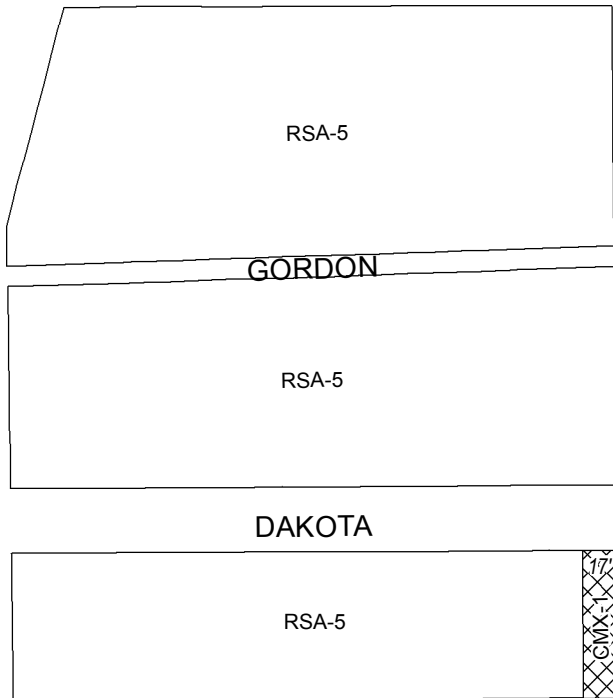
Zoning Districts

-  RSA-5; RM-1
-  CMX-1; CMX-2
-  ICMX

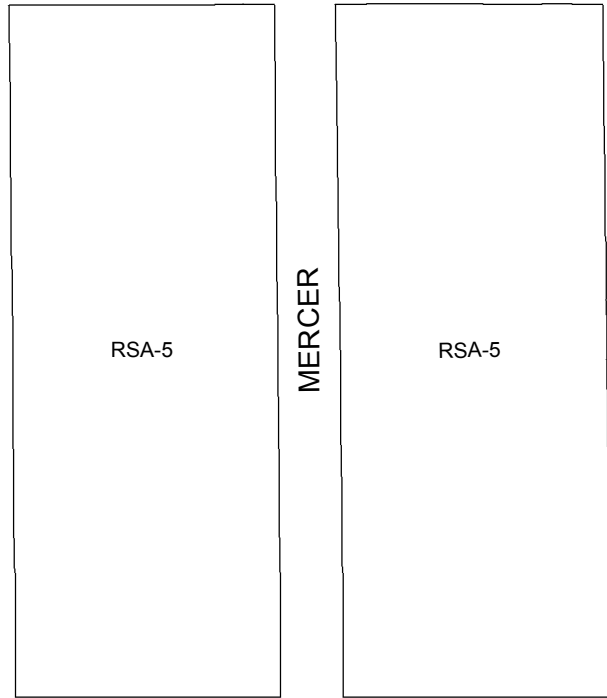


Map B4 Proposed Zoning

YORK




ALMOND



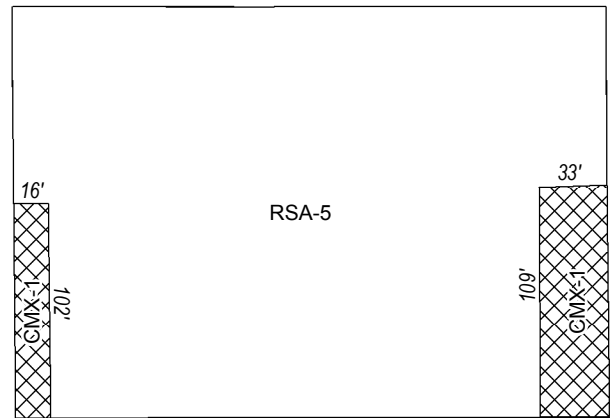
THOMPSON

DAUPHIN



DAUPHIN

ALMOND



NORRIS

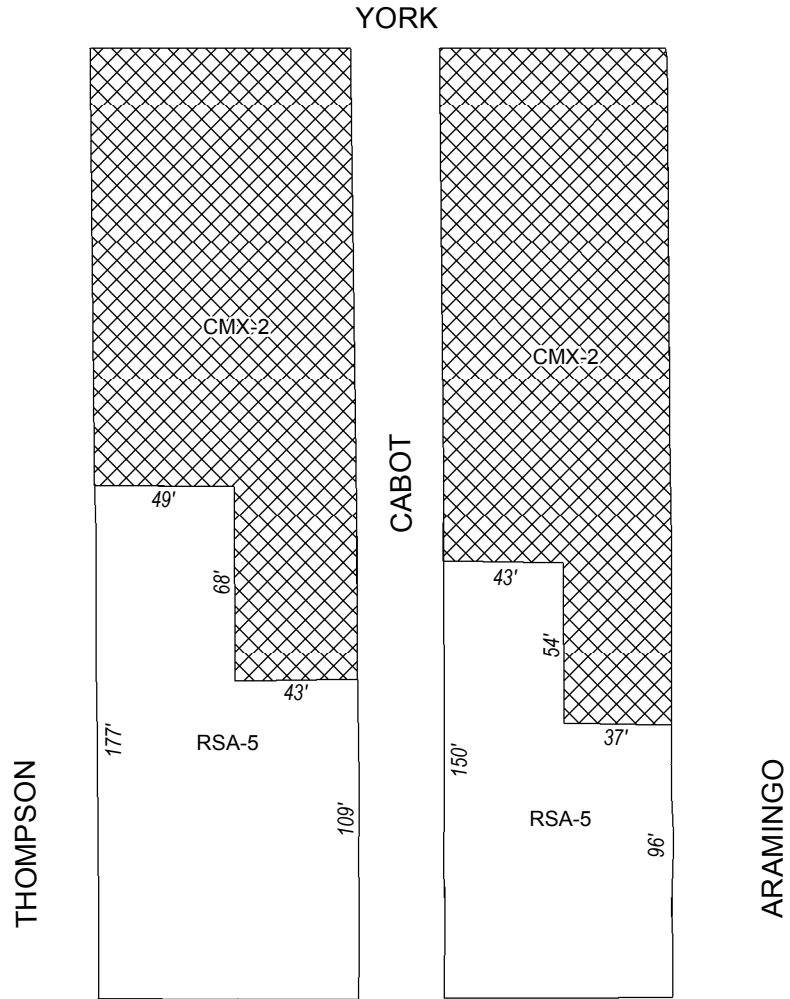
Zoning Districts

 RSA-5

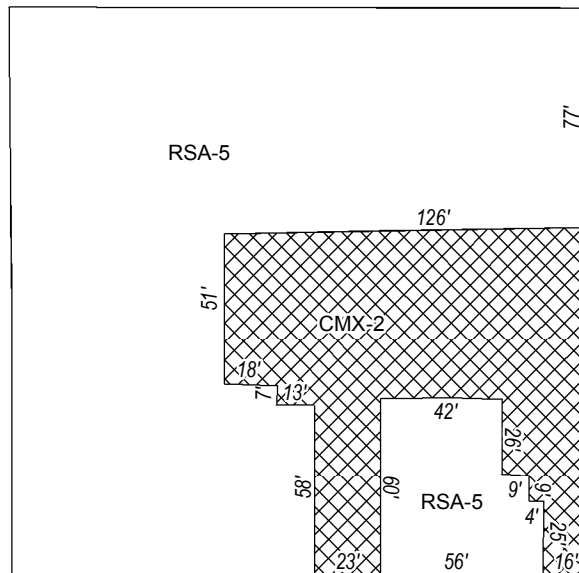
 CMX-1



Map B5 Proposed Zoning



DAUPHIN

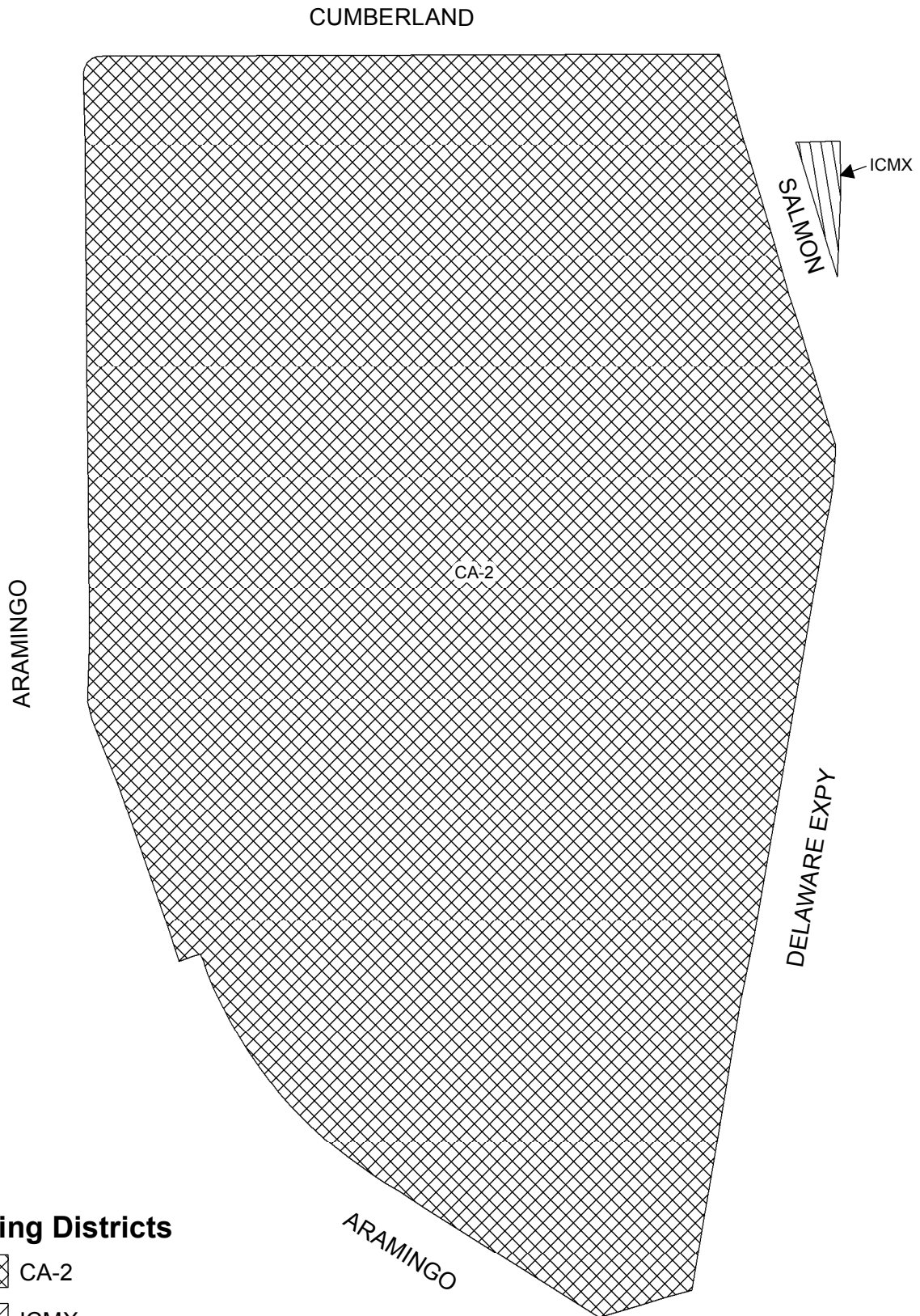


Zoning Districts

-  RSA-5
-  CMX-2



Map B6 Proposed Zoning



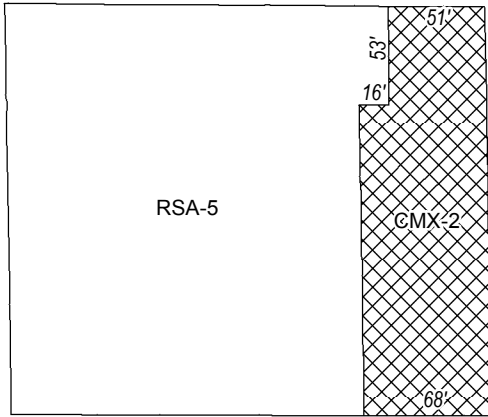
Zoning Districts

-  CA-2
-  ICMX

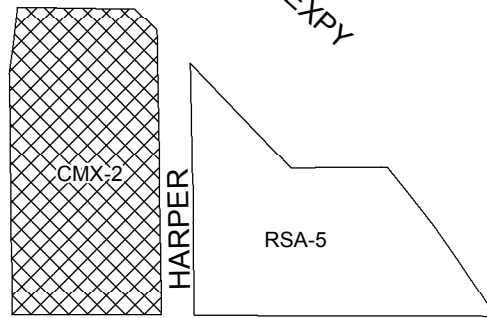


Map B7 Proposed Zoning

FLETCHER



DELAWARE EXPY

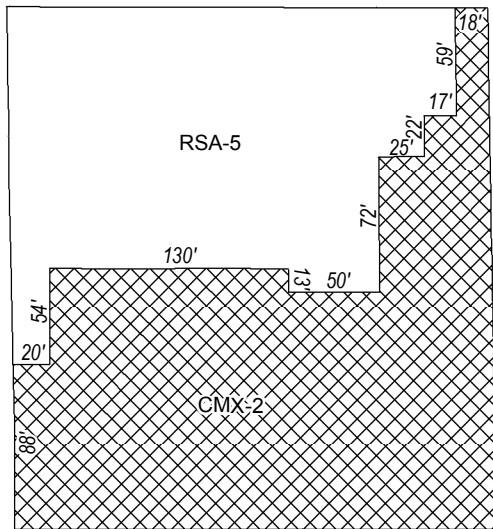


HARPER

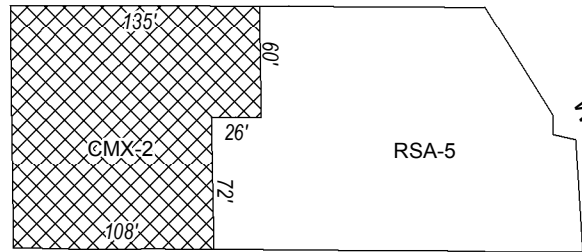
RSA-5

MOYER

SUSQUEHANNA

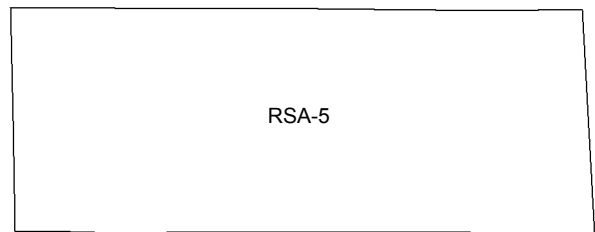


GIRARD



WILDEY

HEWSON



BERKS

Zoning Districts




-  CMX-2
-  RSA-5



Map B8 Proposed Zoning



Zoning Districts

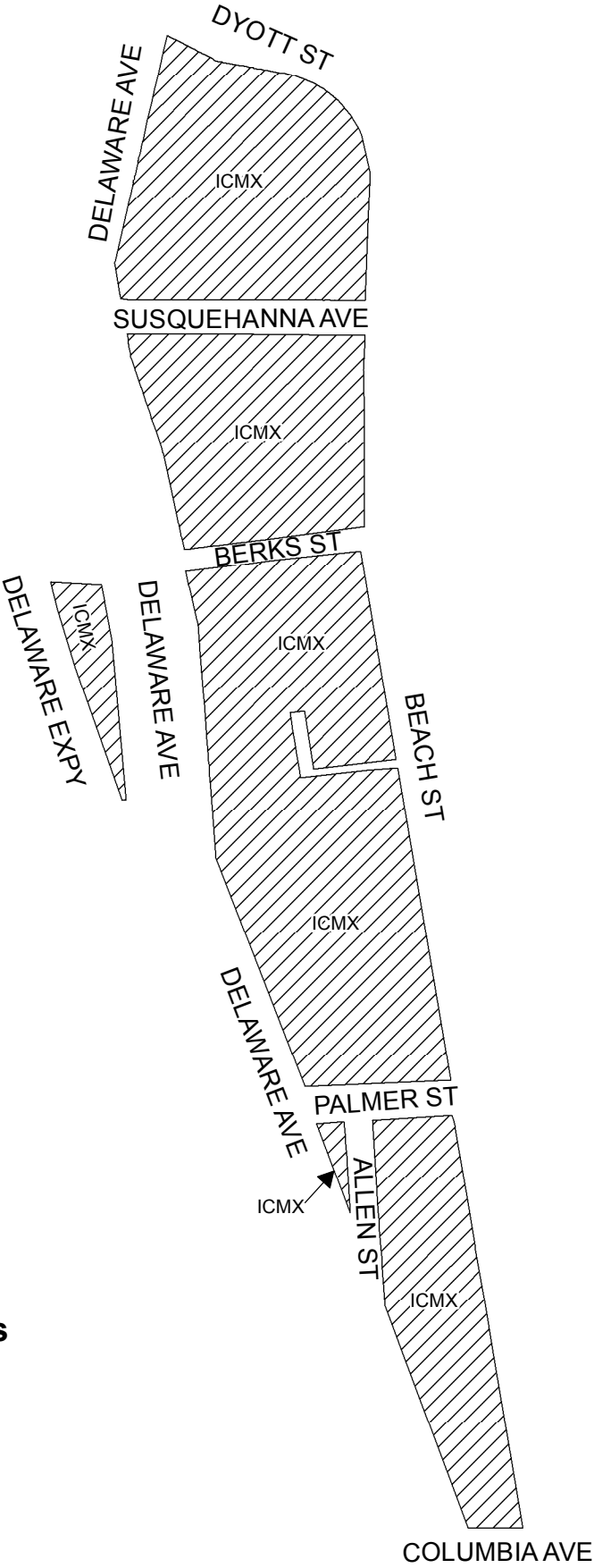
-  CMX-2
-  ICMX
-  RM-1; RSA-5



Map B9 Proposed Zoning



Map B10 Proposed Zoning

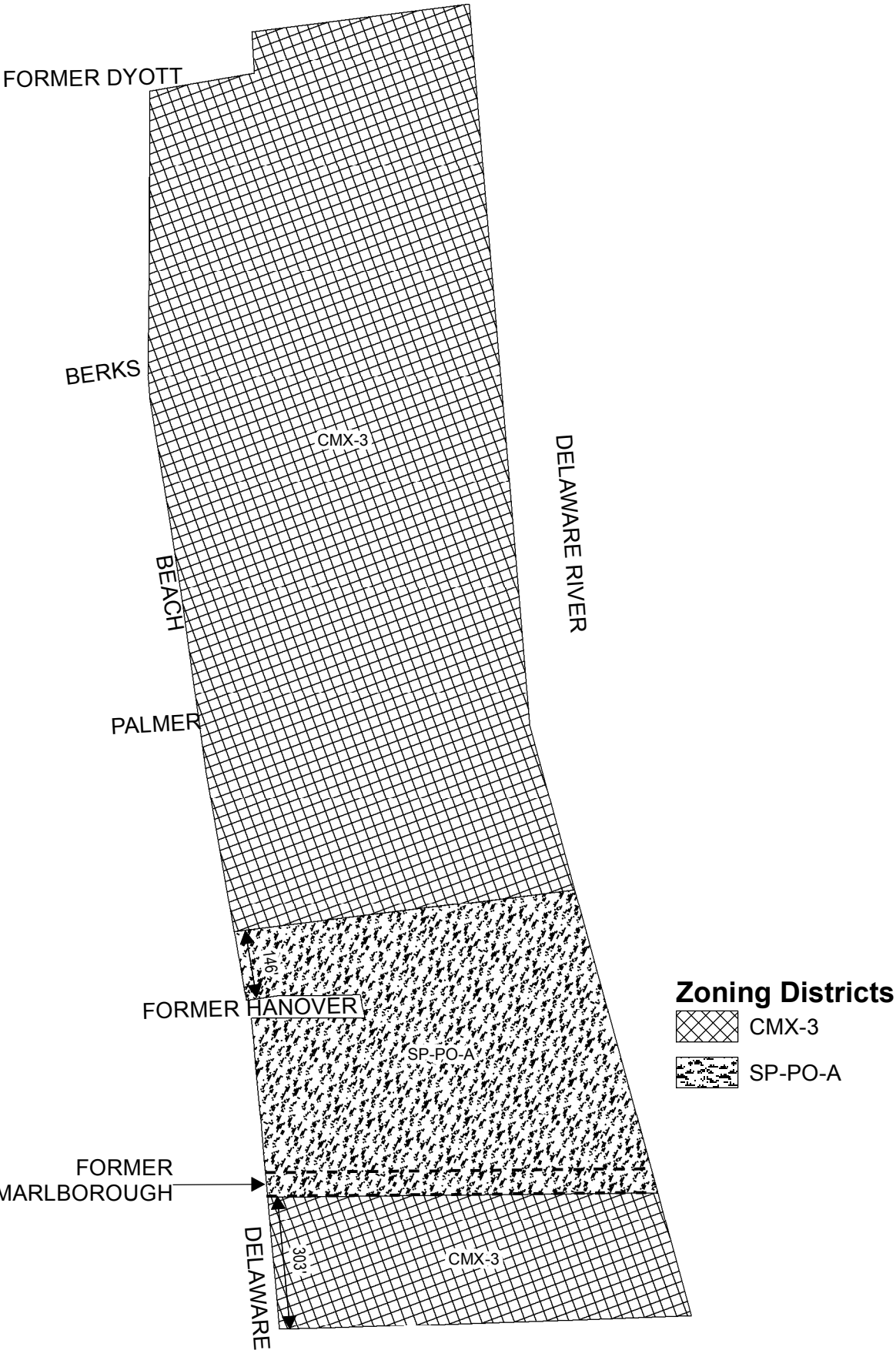


Zoning Districts

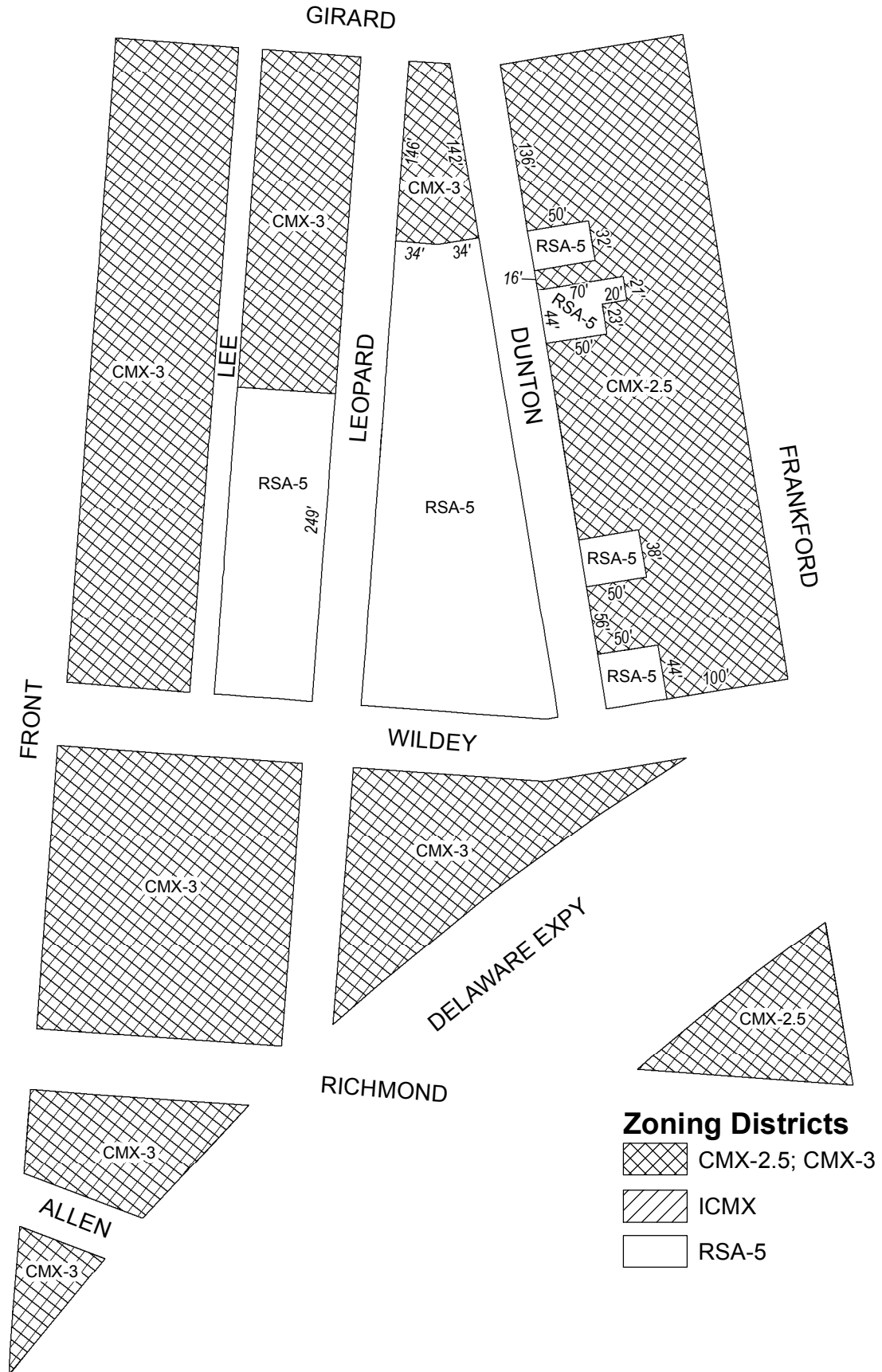
 ICMX



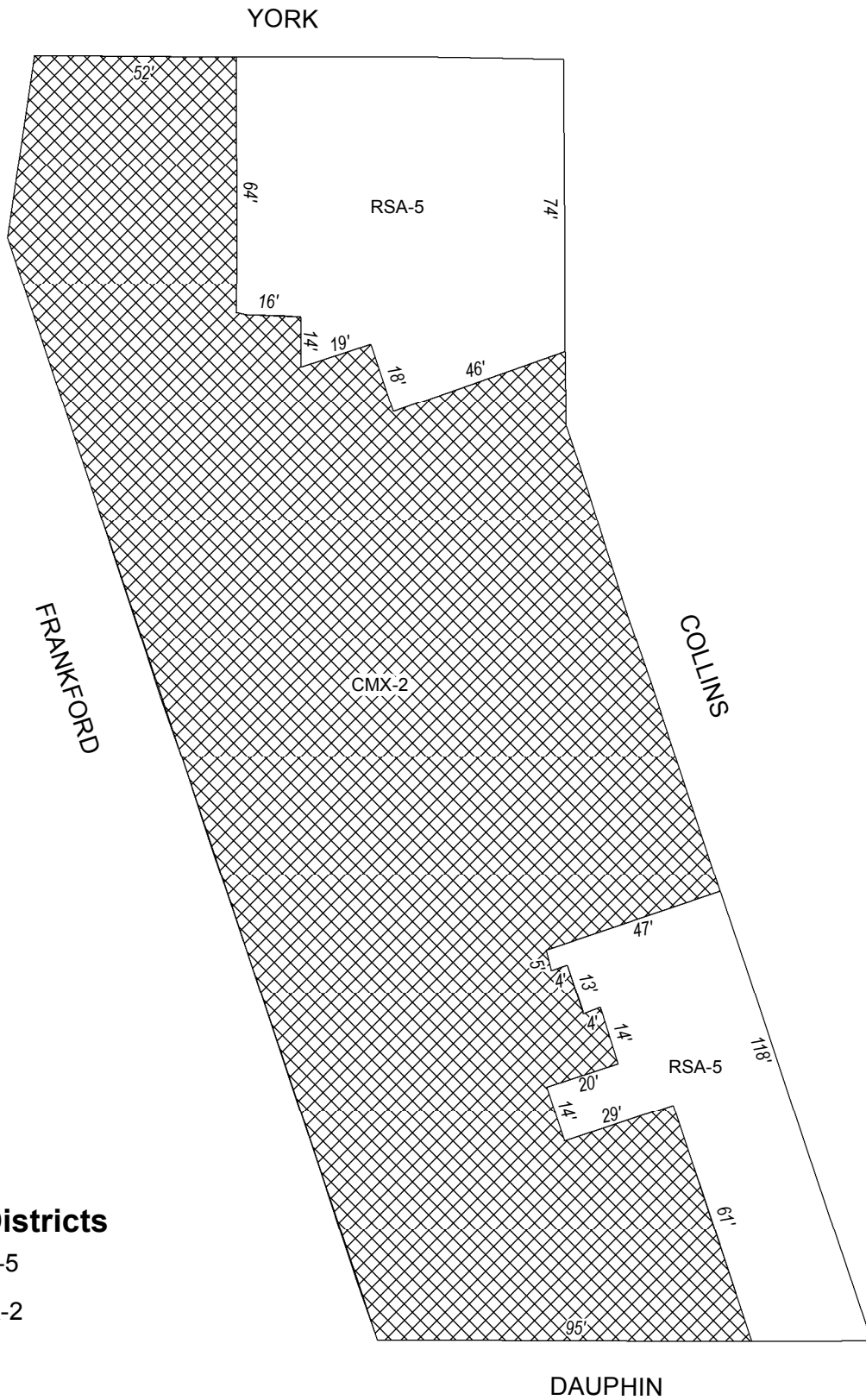
Map B11 Proposed Zoning



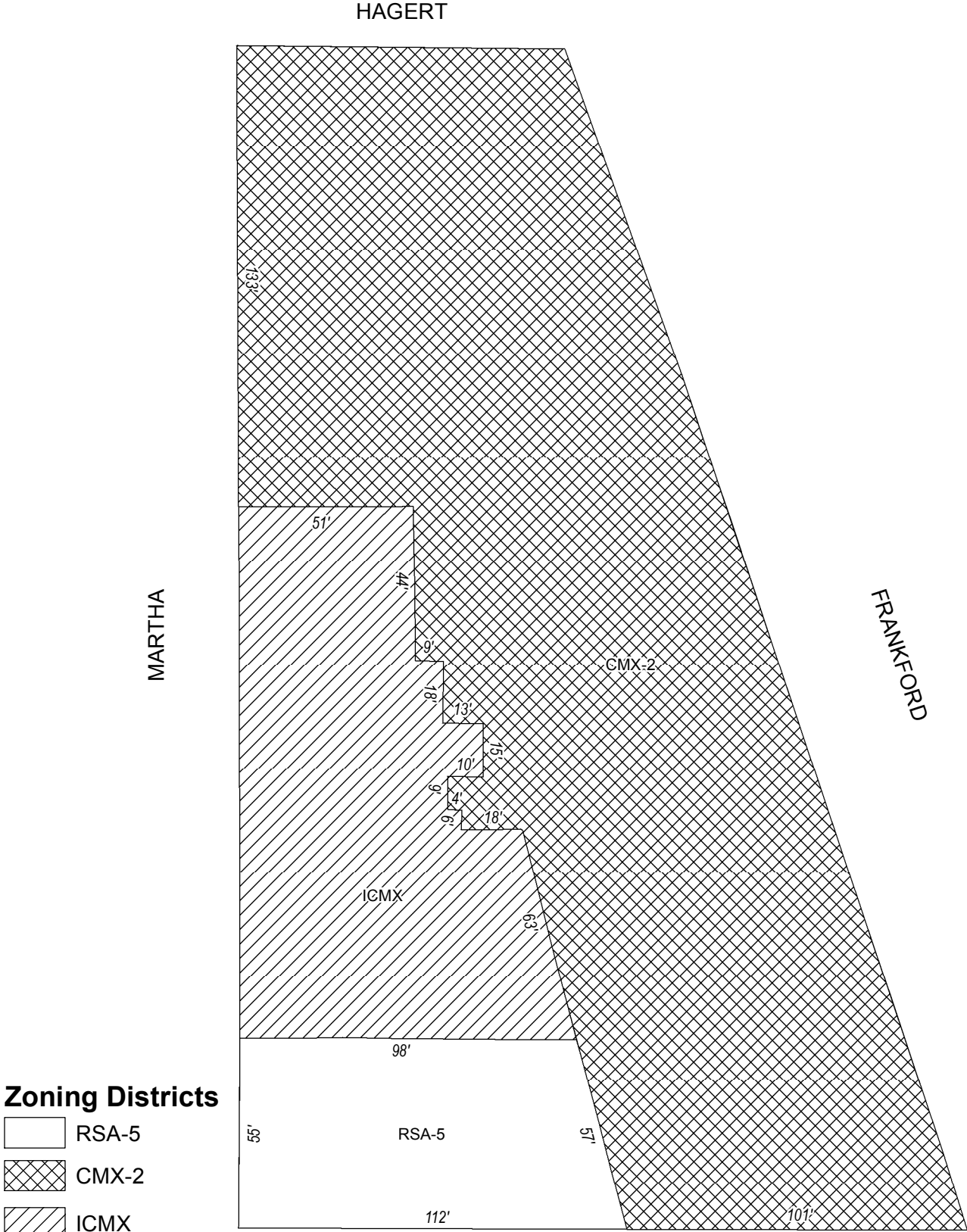
Map B12 Proposed Zoning



Map B13 Proposed Zoning



Map B14 Proposed Zoning



YORK

