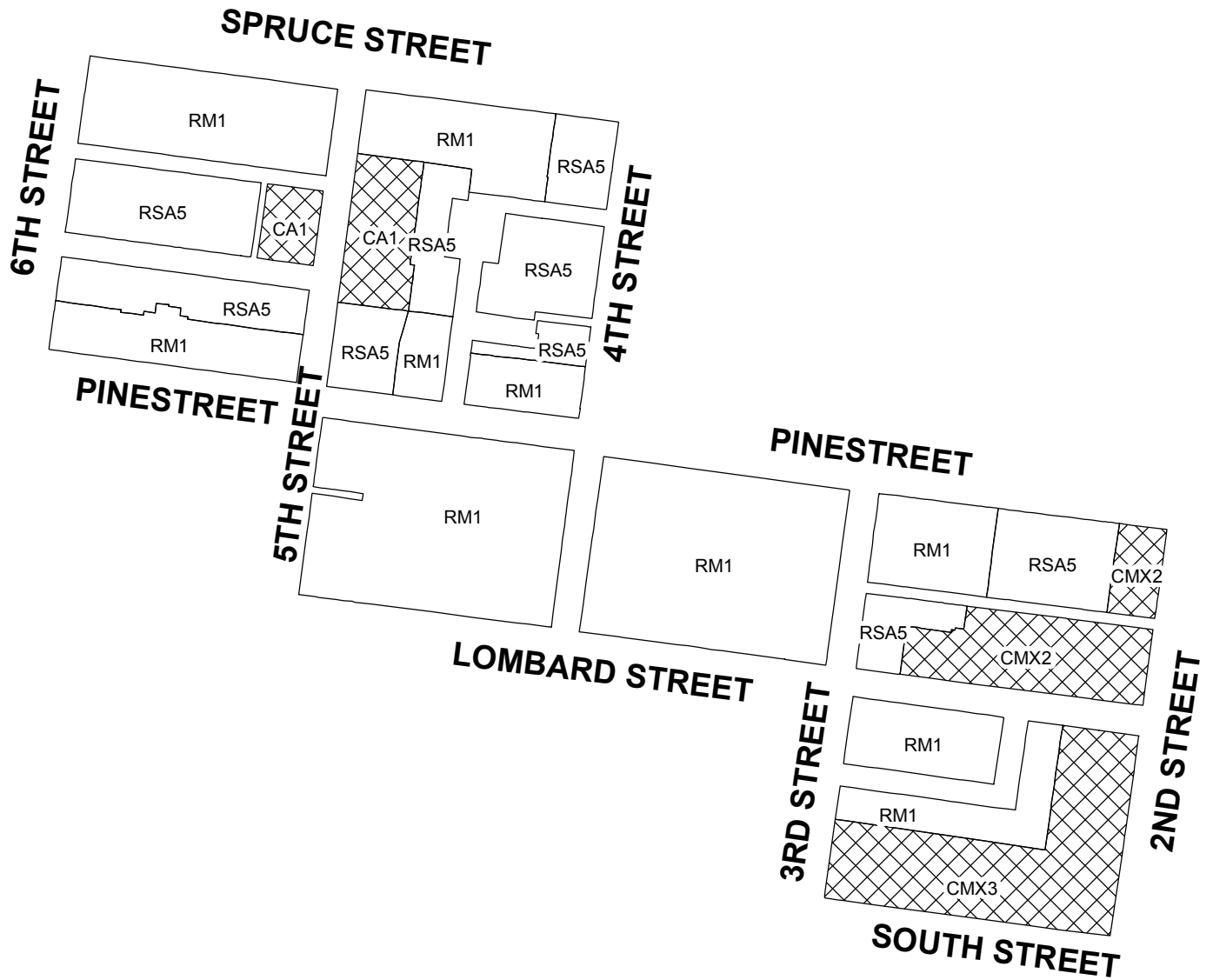







MAP A - EXISTING ZONING

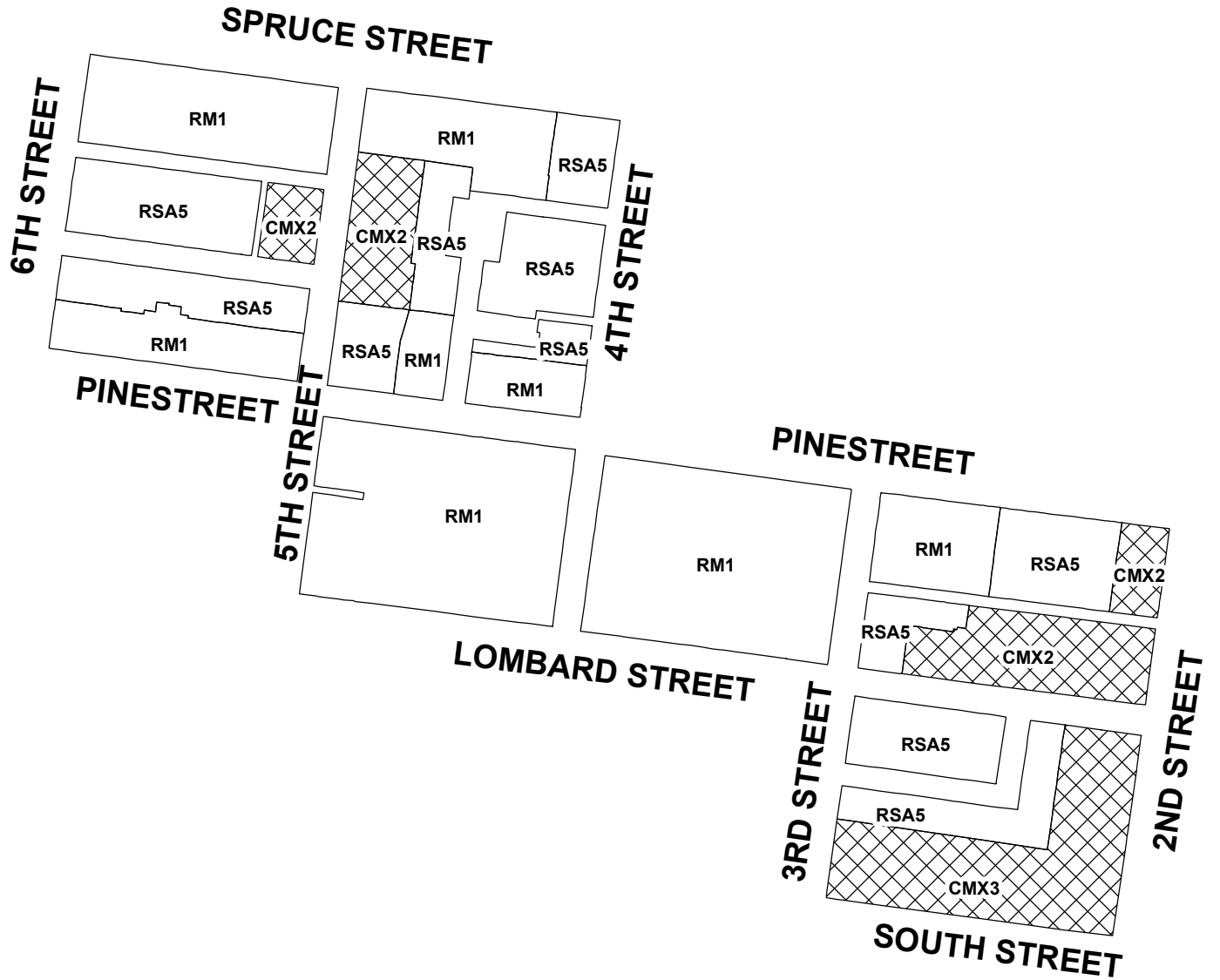


Legend





-  CA1 Commercial Auto
-  CMX2 Commercial Mixed-Use
-  CMX3 Commercial Mixed-Use
-  RM1 Residential Multi-Family
-  RSA5 Residential Single Family



MAP B - PROPOSED ZONING



Legend

-  CMX2 Commercial Mixed-Use
-  CMX3 Commercial Mixed-Use
-  RM1 Residential Multi-Family
-  RSA5 Residential Single Family

