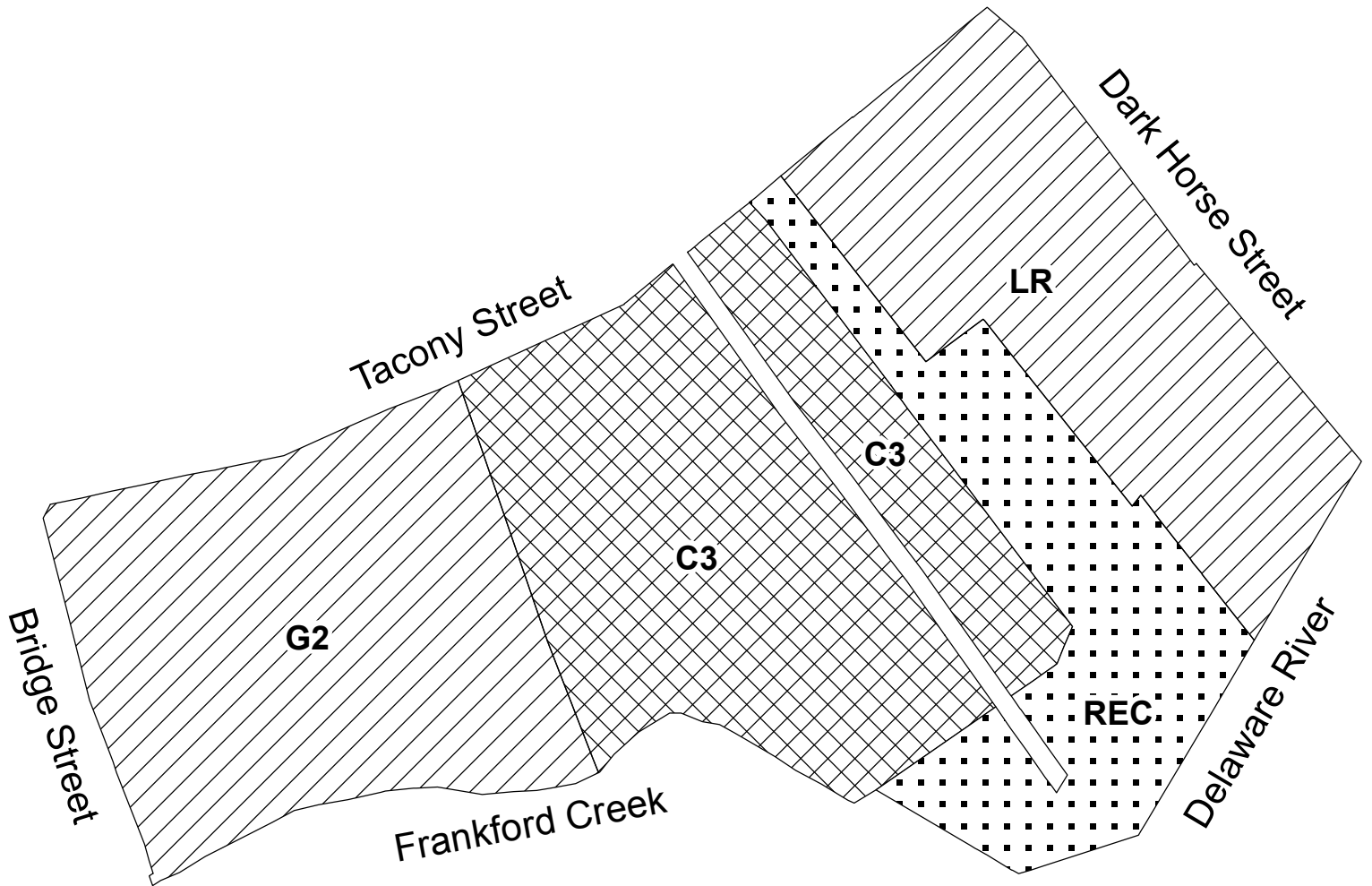






MAP A - EXISTING ZONING

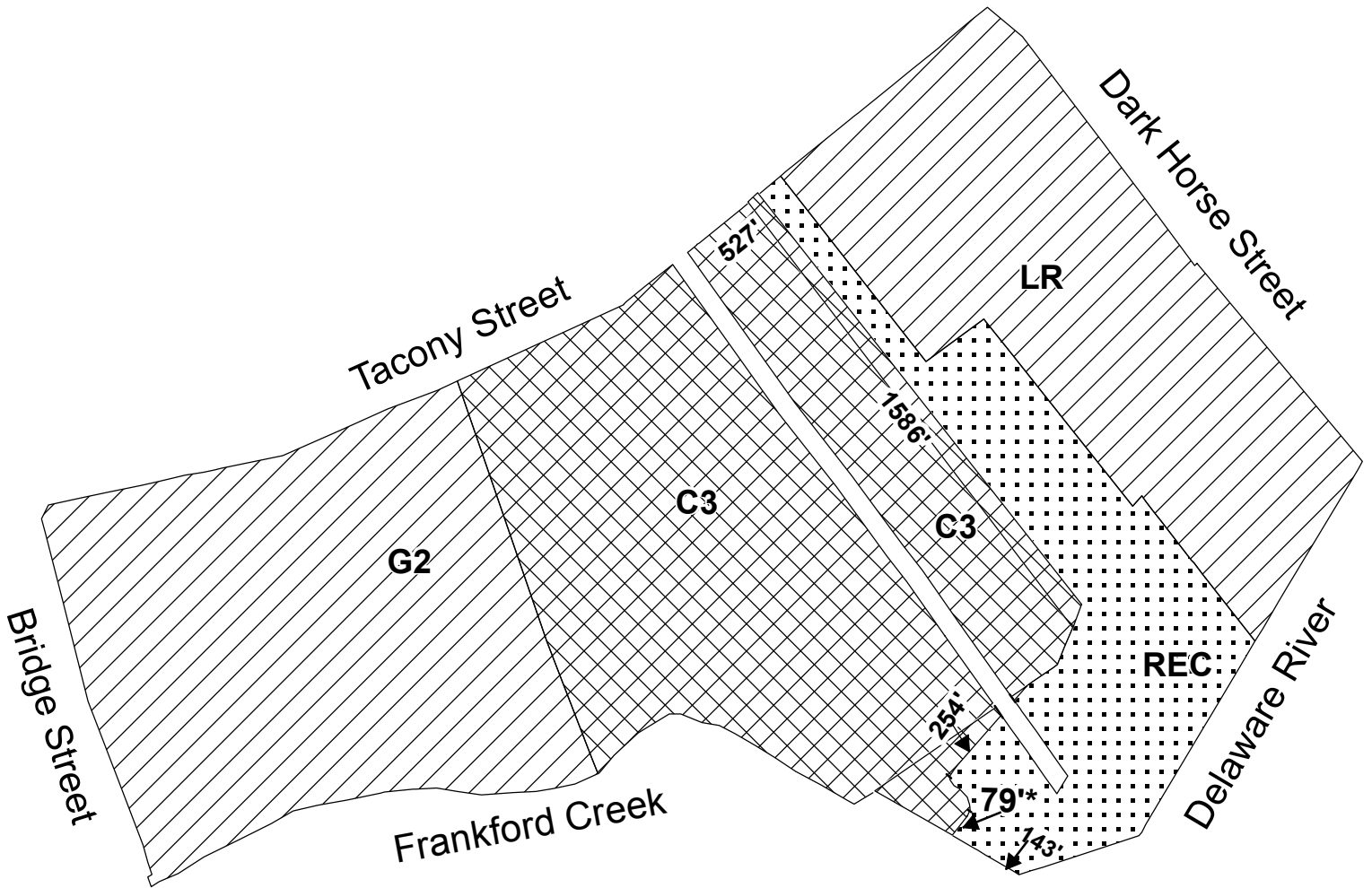


Legend





-  C3 Commercial
-  G2 Industrial
-  LR Industrial
-  REC Recreation



MAP B - PROPOSED ZONING



Legend

-  C3 Commercial
-  G2 Industrial
-  LR Industrial
-  REC Recreation

* 79' From Frankford Creek to a point of curvature.

