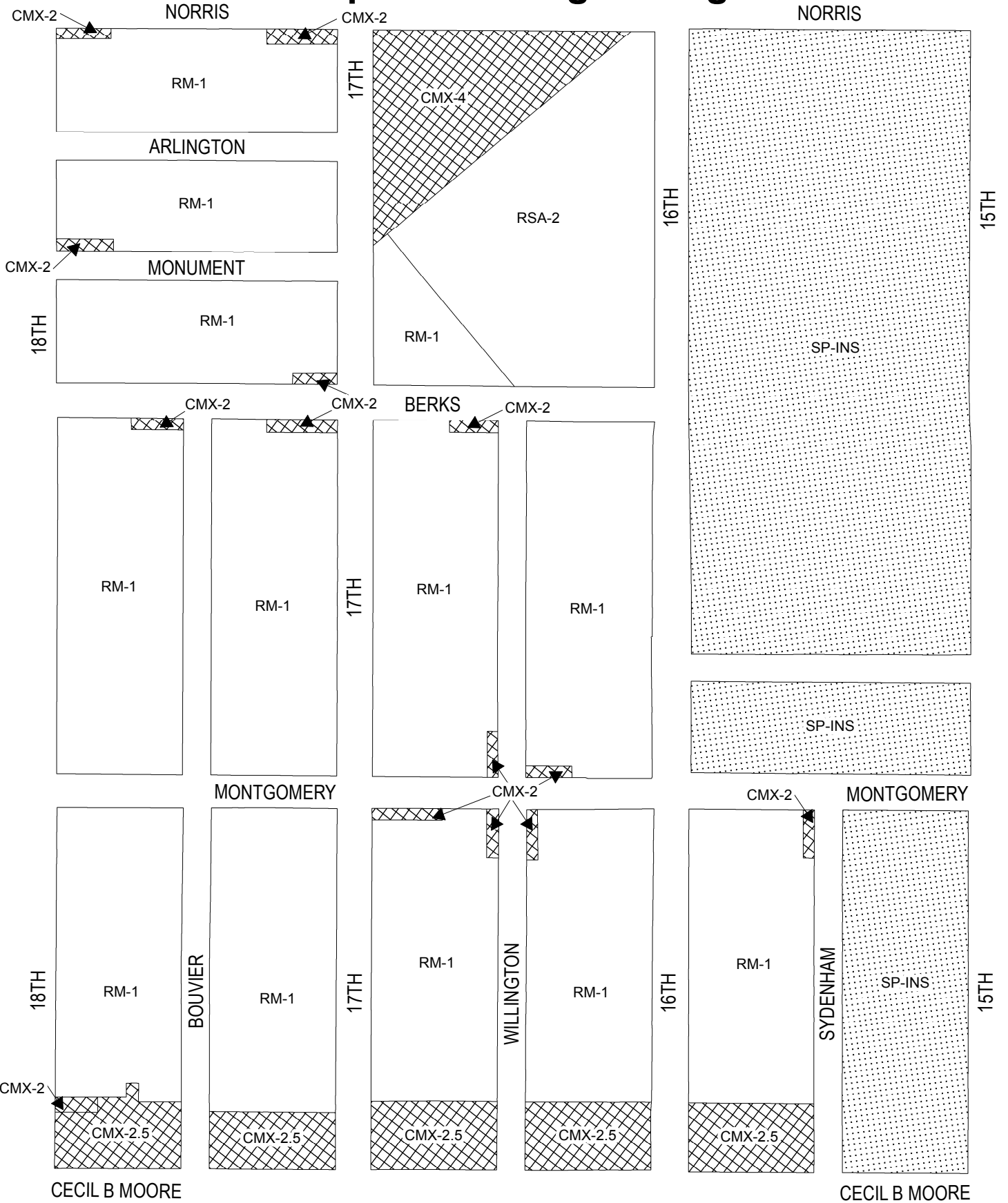





# Map A1 Existing Zoning

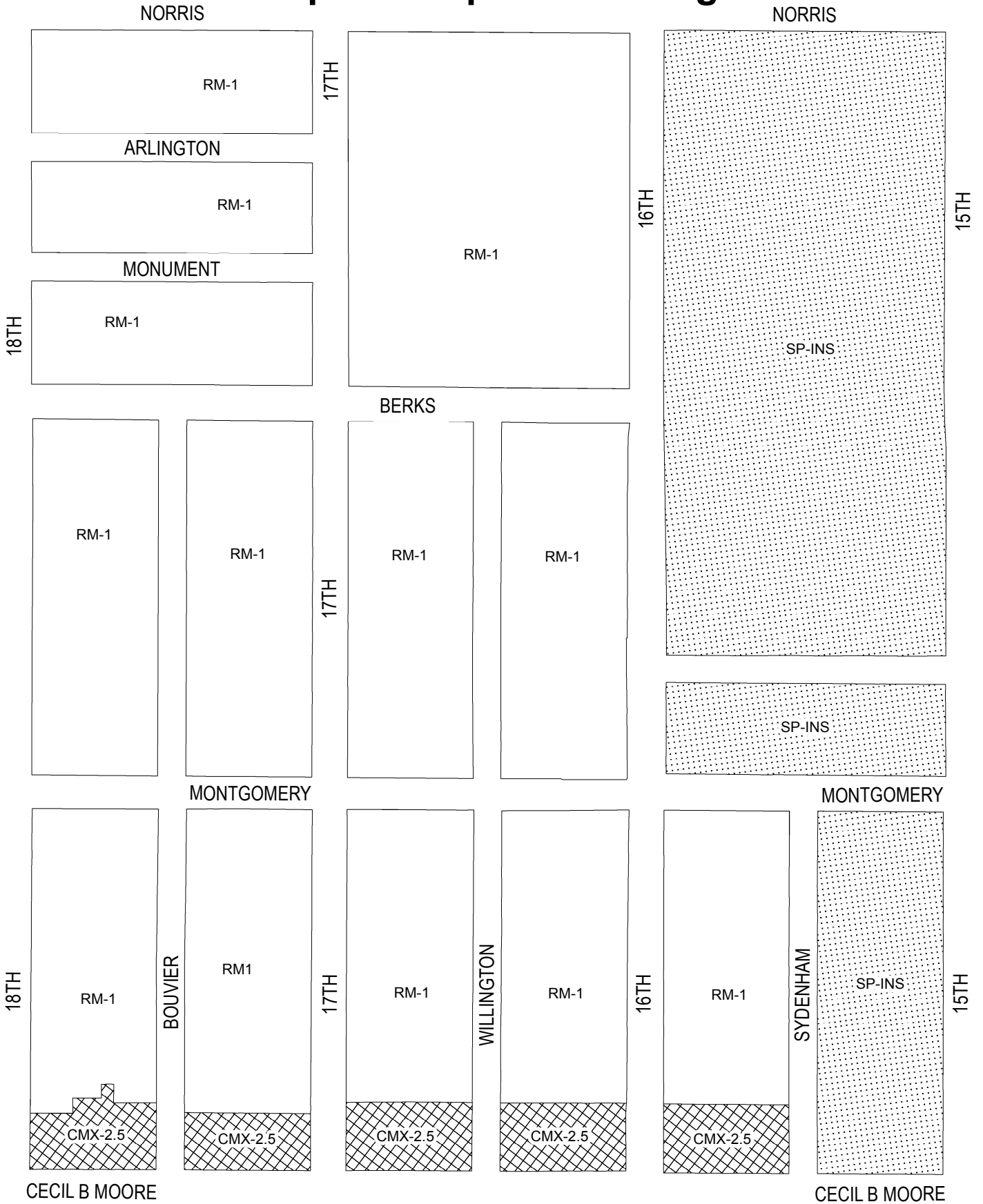


## Zoning Districts




-  CMX-2; CMX-2.5; CMX-4
-  RSA-2; RM-1
-  SP-INS



# Map B1 Proposed Zoning



## Zoning Districts



-  CMX-2.5
-  RM-1
-  SP-INS



# Map A2 Existing Zoning

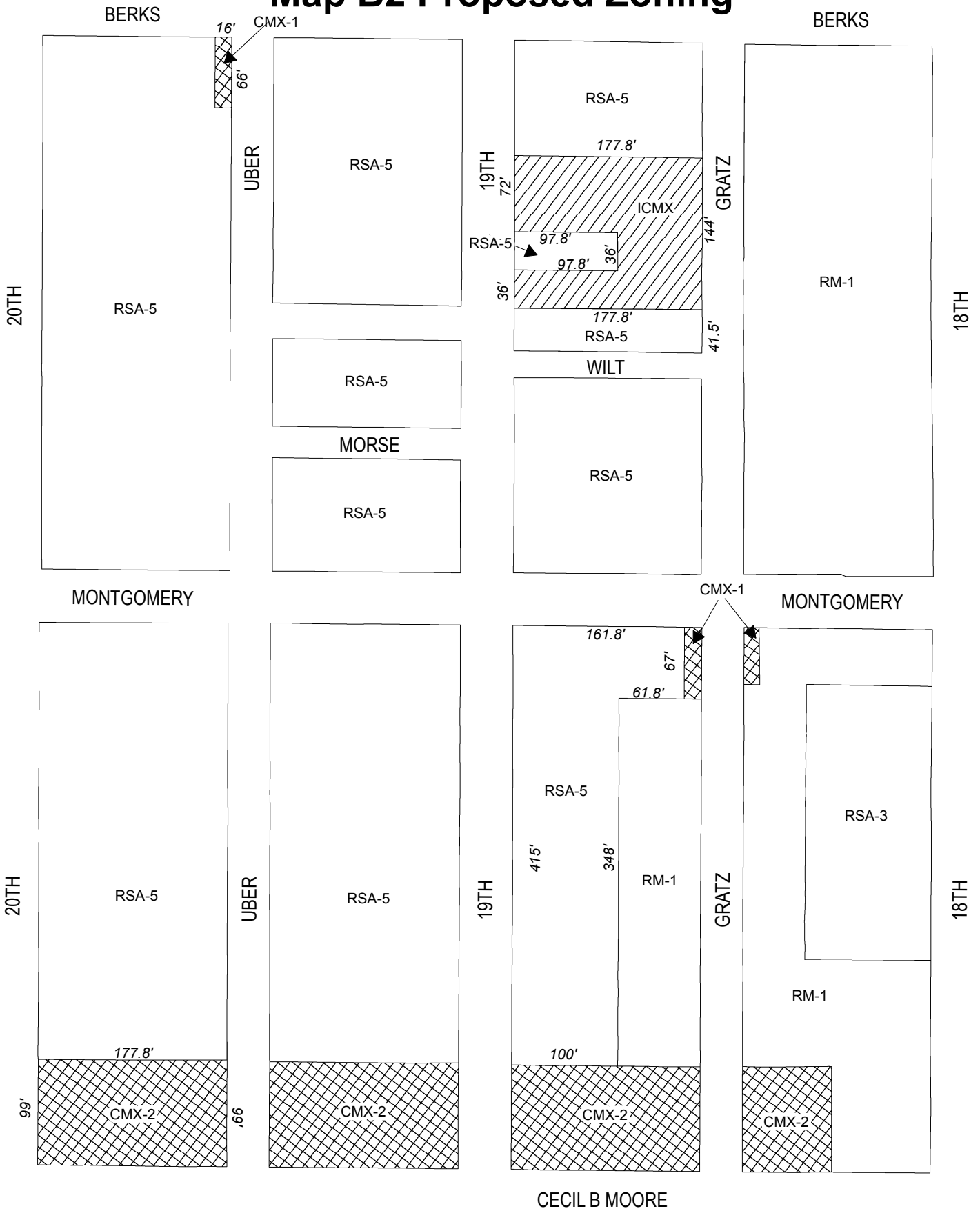


## Zoning Districts




-  CMX-2
-  RSA-3; RSA-5; RM-1



# Map B2 Proposed Zoning

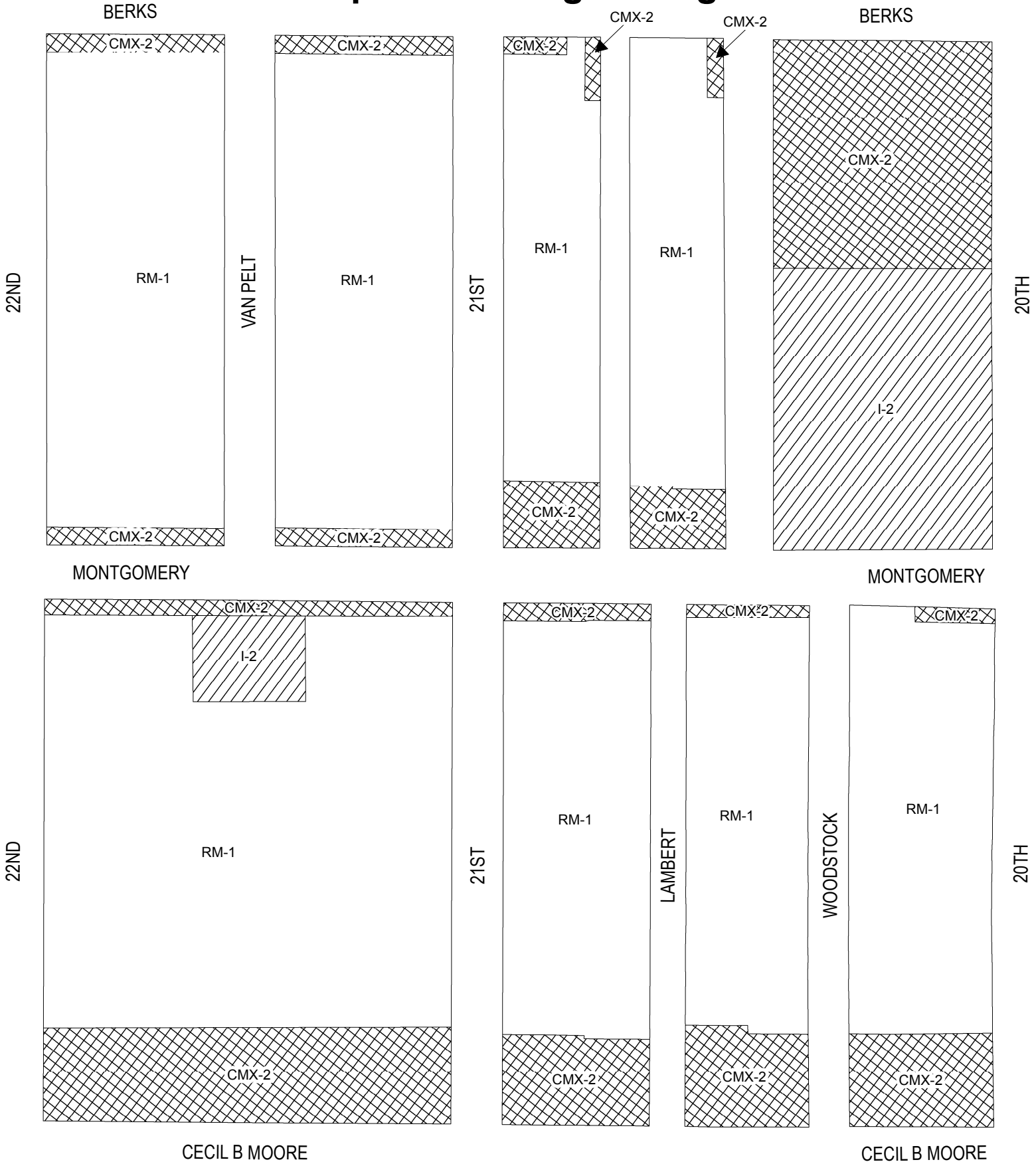


## Zoning Districts




-  CMX-1; CMX-2
-  RSA-3; RSA-5; RM-1
-  ICMX



# Map A3 Existing Zoning

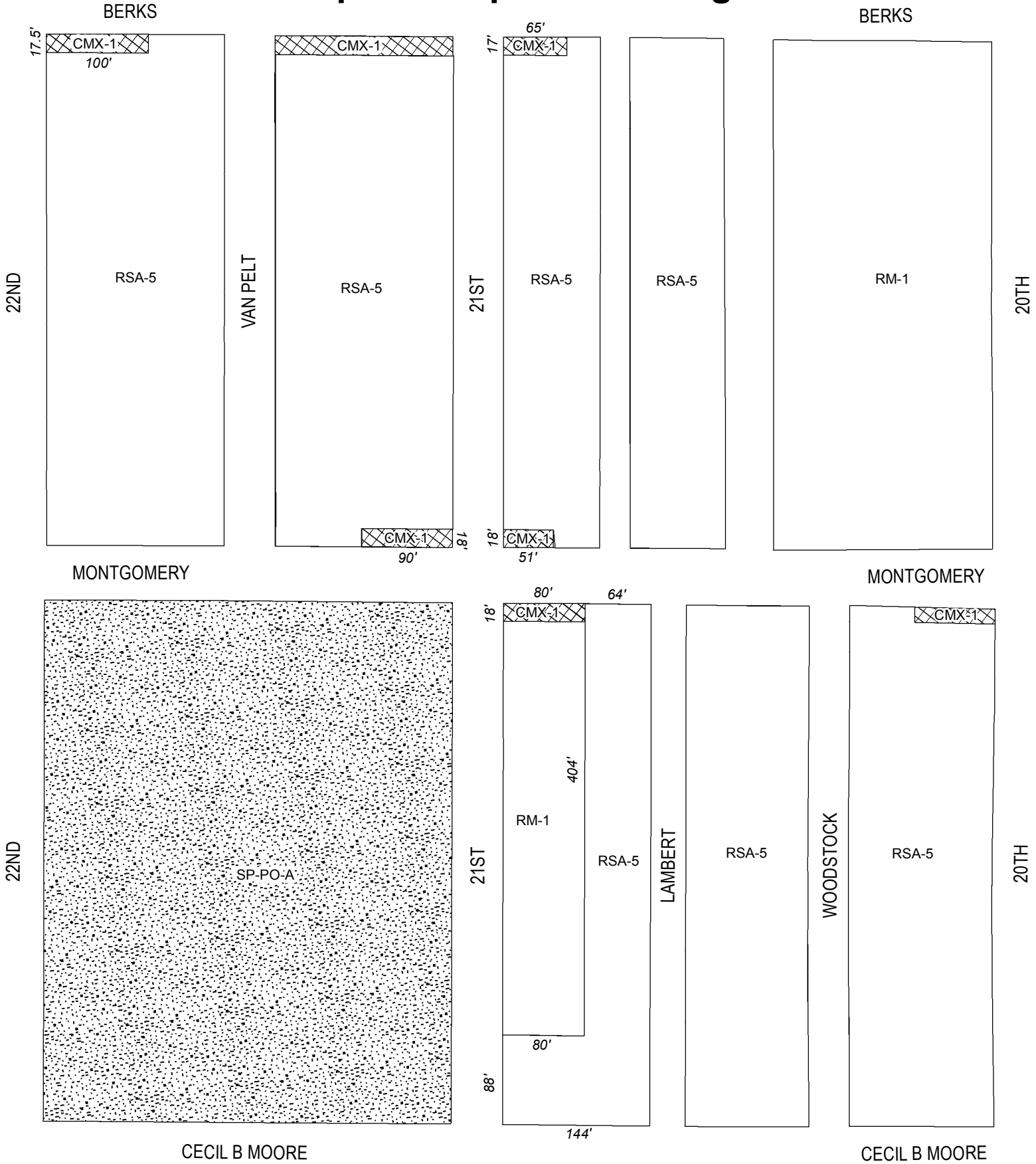


## Zoning Districts




-  CMX-2
-  RM-1
-  I-2



# Map B3 Proposed Zoning

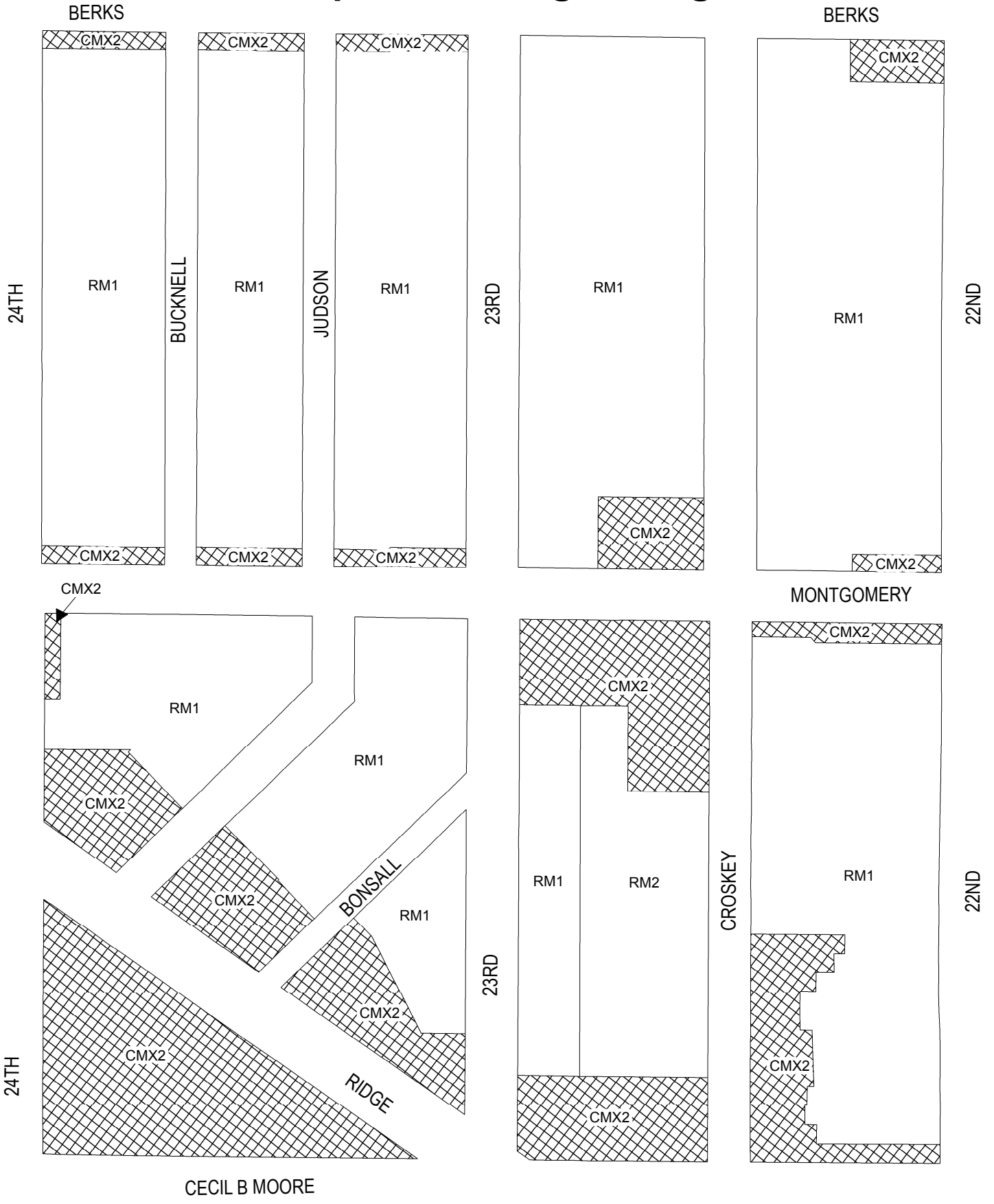


## Zoning Districts


-  CMX-1
-  RSA-5; RM-1
-  SP-PO-A



# Map A4 Existing Zoning

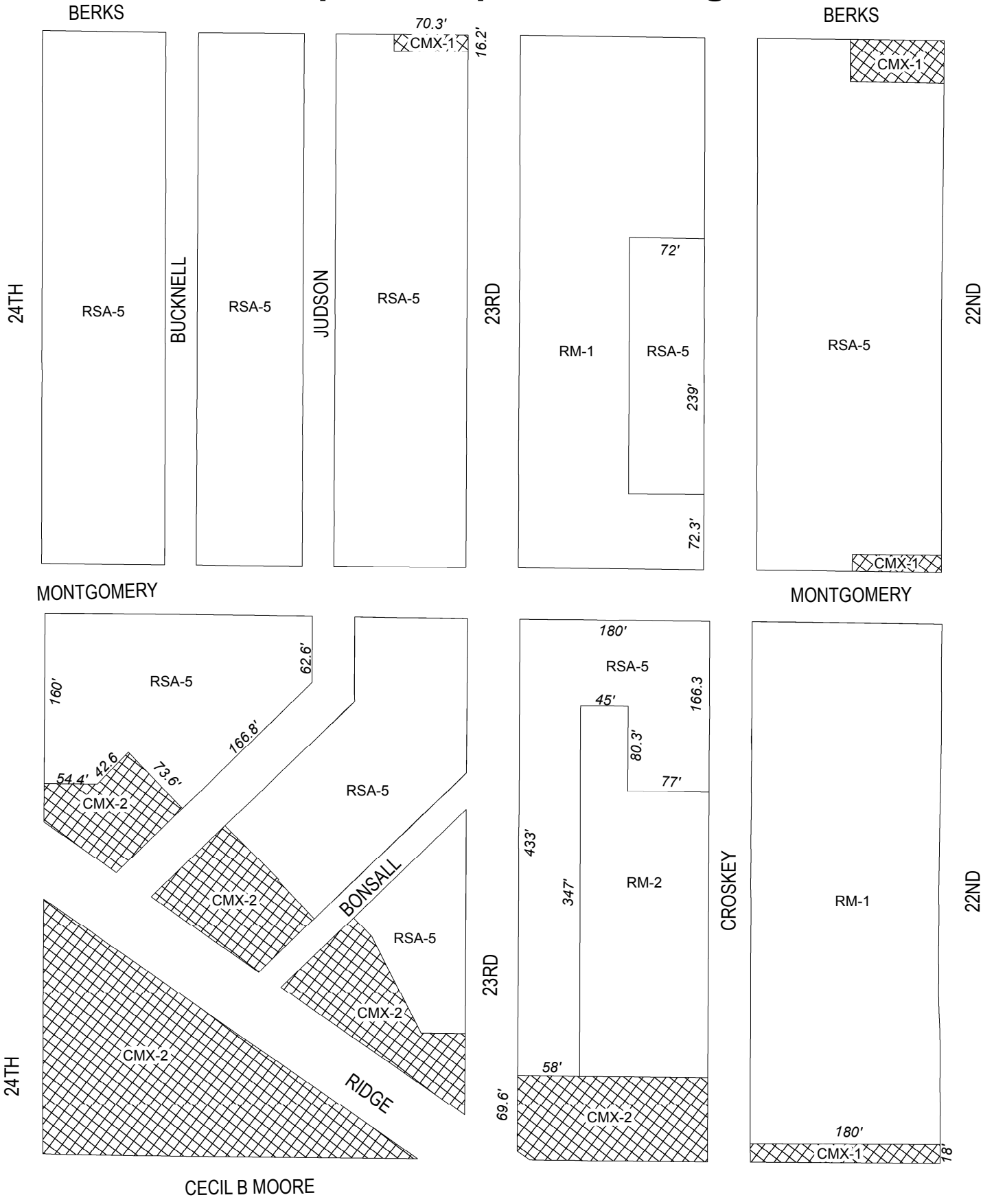


## Zoning Districts

-  CMX-2
-  RM-1; RM-2



# Map B4 Proposed Zoning



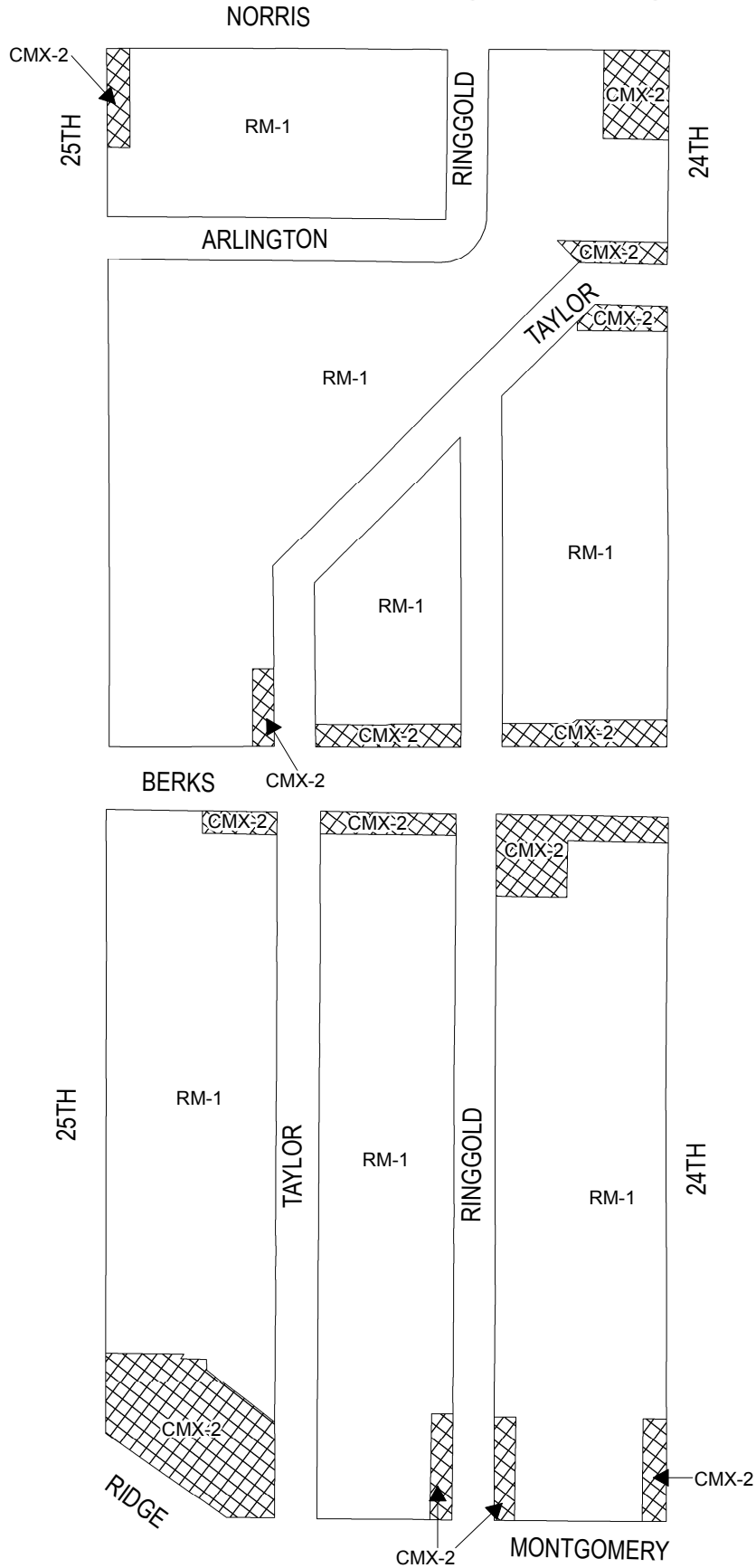
**Zoning Districts**

- CMX-1; CMX-2
- RSA-5; RM-1; RM-2





# Map A5 Existing Zoning

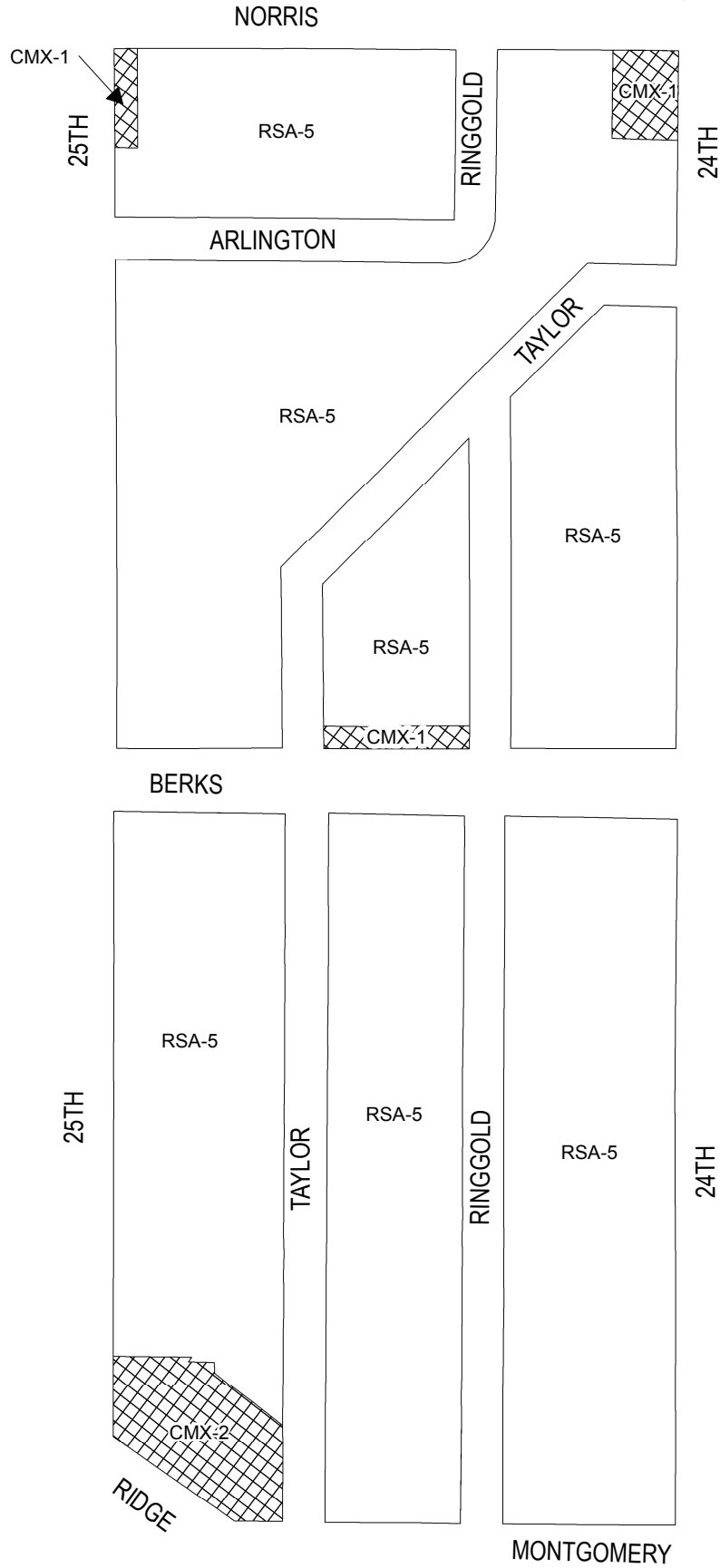


## Zoning Districts



-  CMX-2
-  RM-1



# Map B5 Proposed Zoning



## Zoning Districts

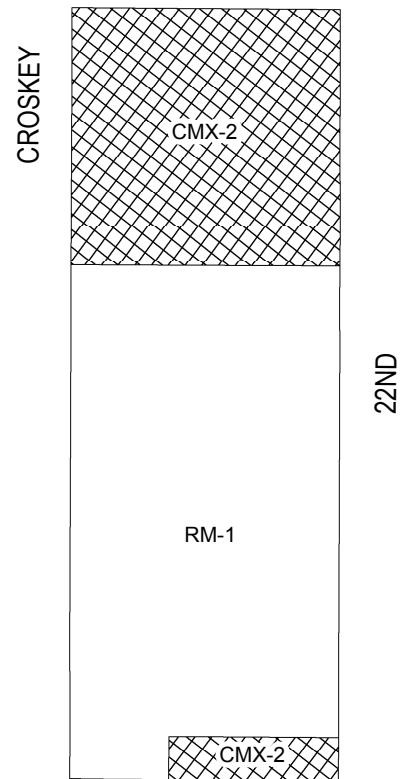
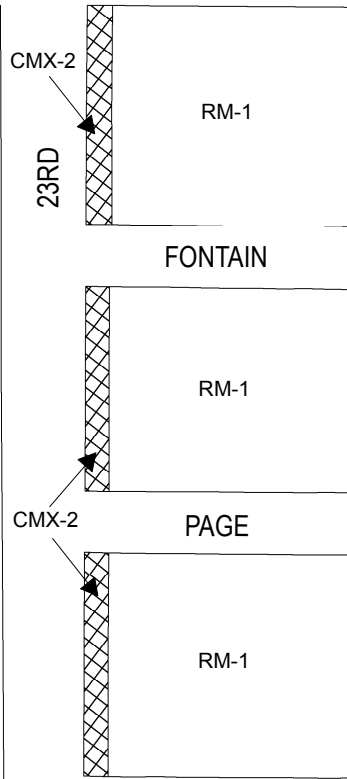
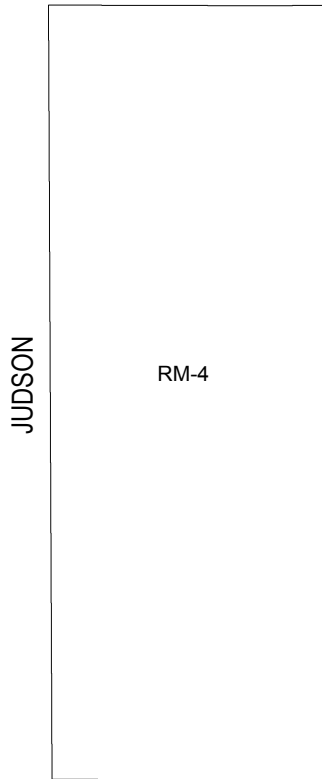
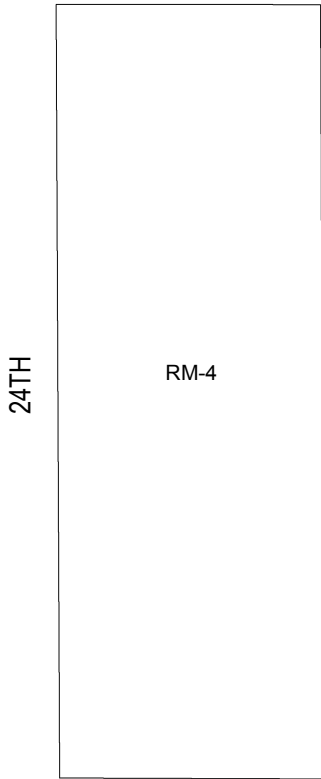
-  CMX-1; CMX-2
-  RSA-5



# Map A6 Existing Zoning

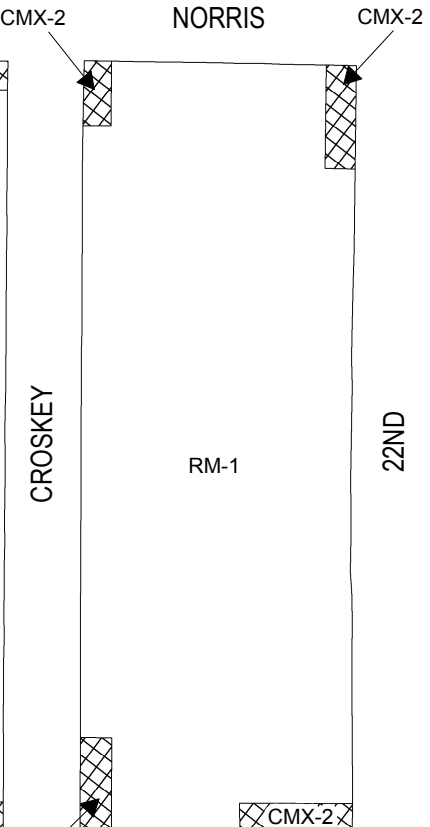
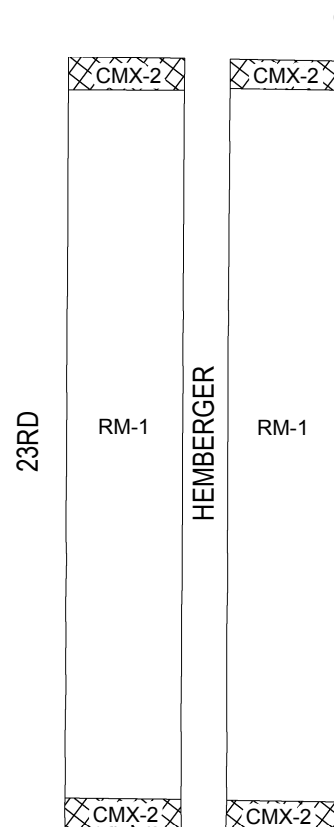

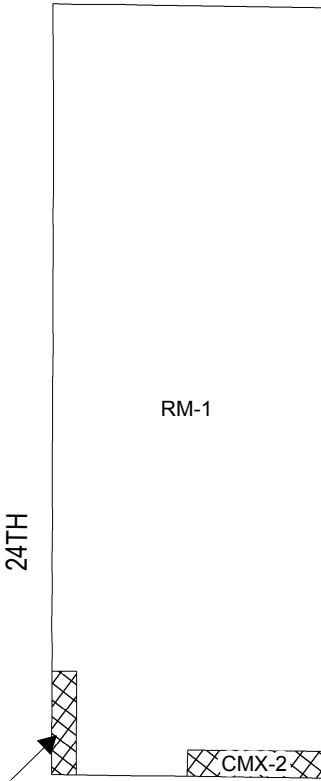
DIAMOND

DIAMOND





NORRIS

NORRIS

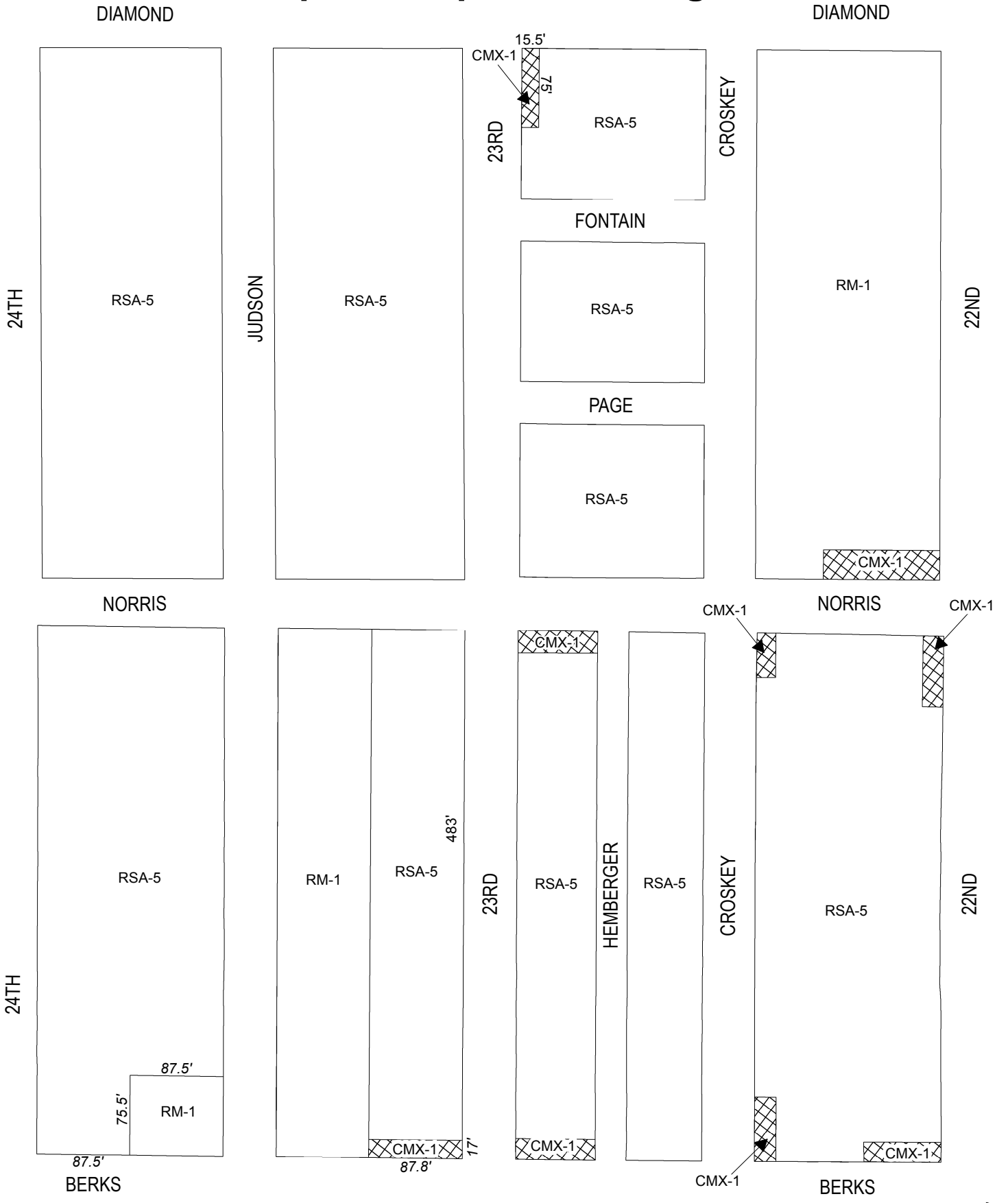


## Zoning Districts



-  CMX-2
-  RM-1; RM-4



# Map B6 Proposed Zoning



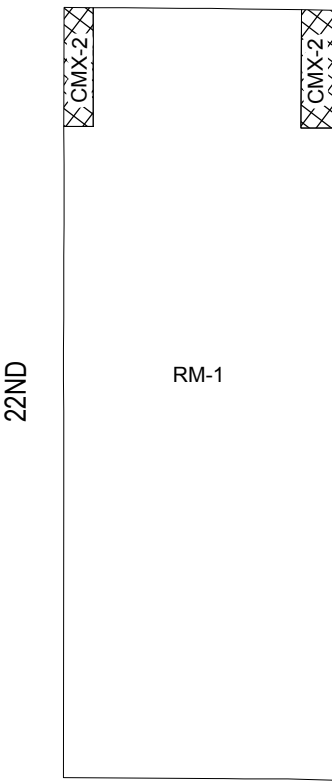
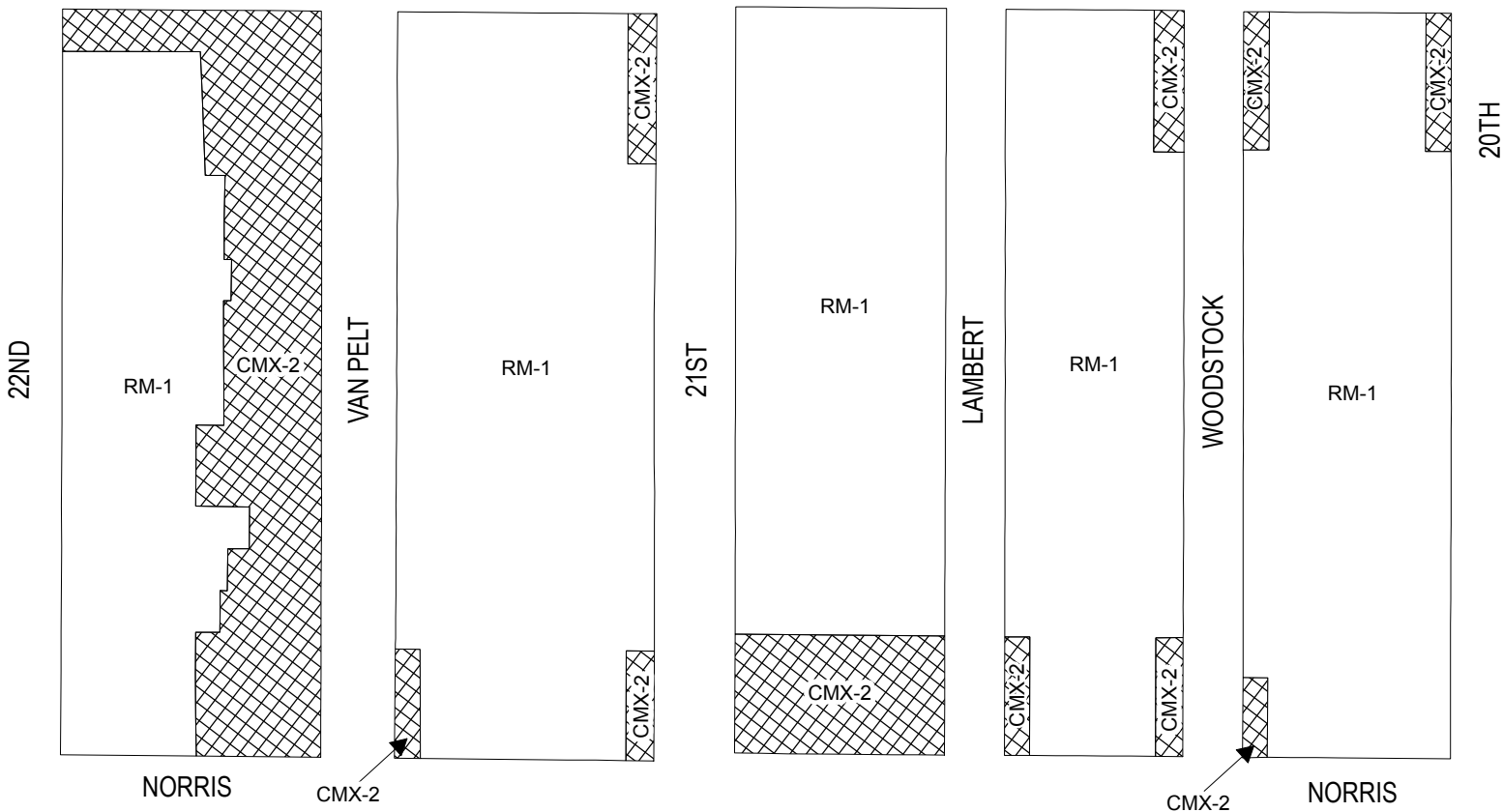
## Zoning Districts

-  CMX-1
-  RSA-5; RM-1




# Map A7 Existing Zoning

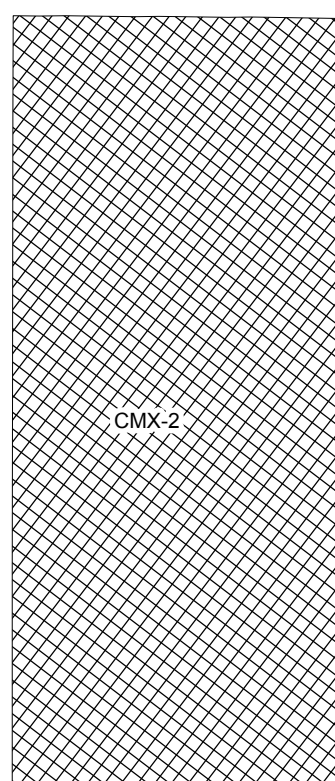

DIAMOND



BERKS



21ST



BERKS

## Zoning Districts

-  CMX-2
-  RM-1





# Map B7 Proposed Zoning

DIAMOND



## Zoning Districts




-  CMX-1
-  RSA-5; RM-1



# Map A8 Existing Zoning



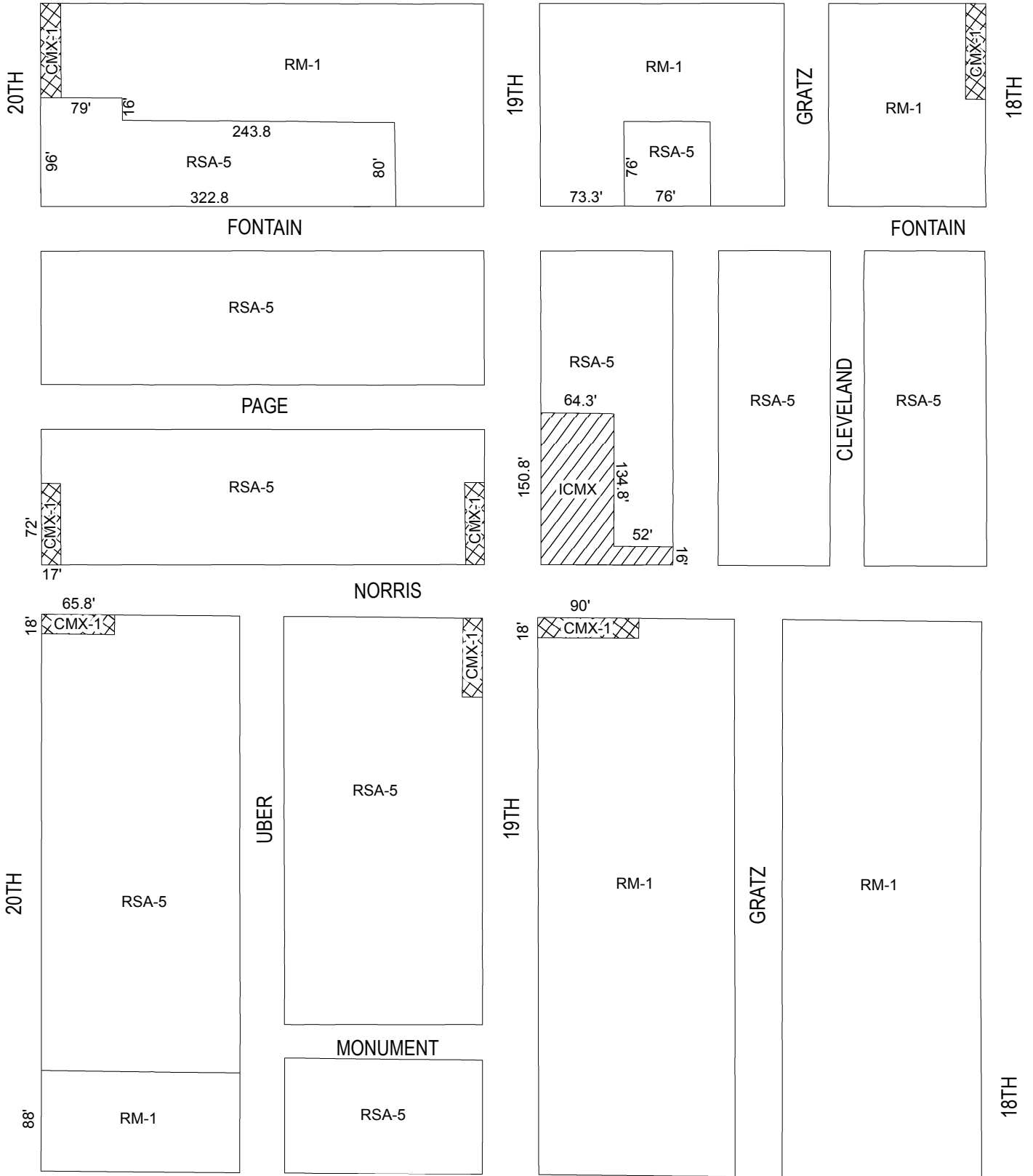
## Zoning Districts

-  CMX-2
-  RM-1
-  I-2






# Map B8 Proposed Zoning

DIAMOND



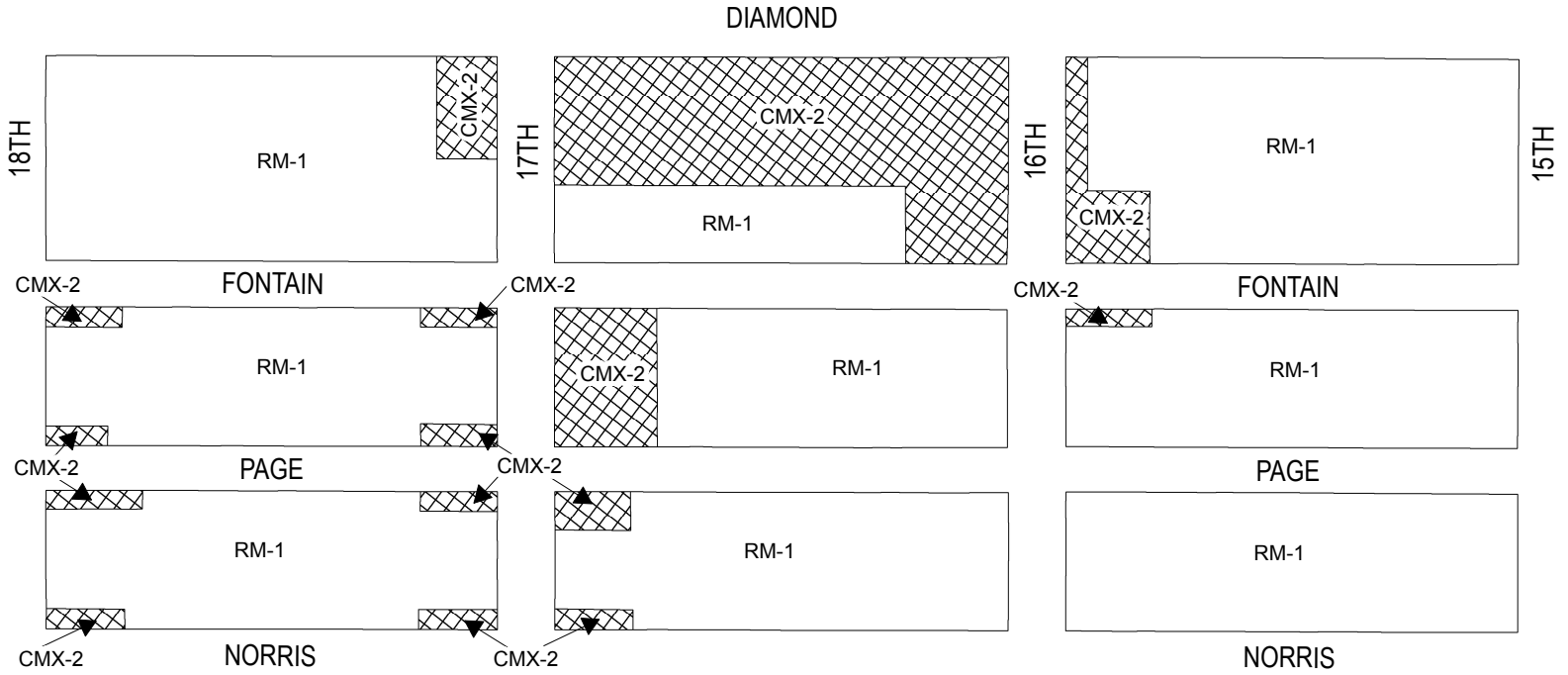
## Zoning Districts

-  CMX-1
-  RSA-5; RM-1
-  ICMX





# Map A9 Existing Zoning

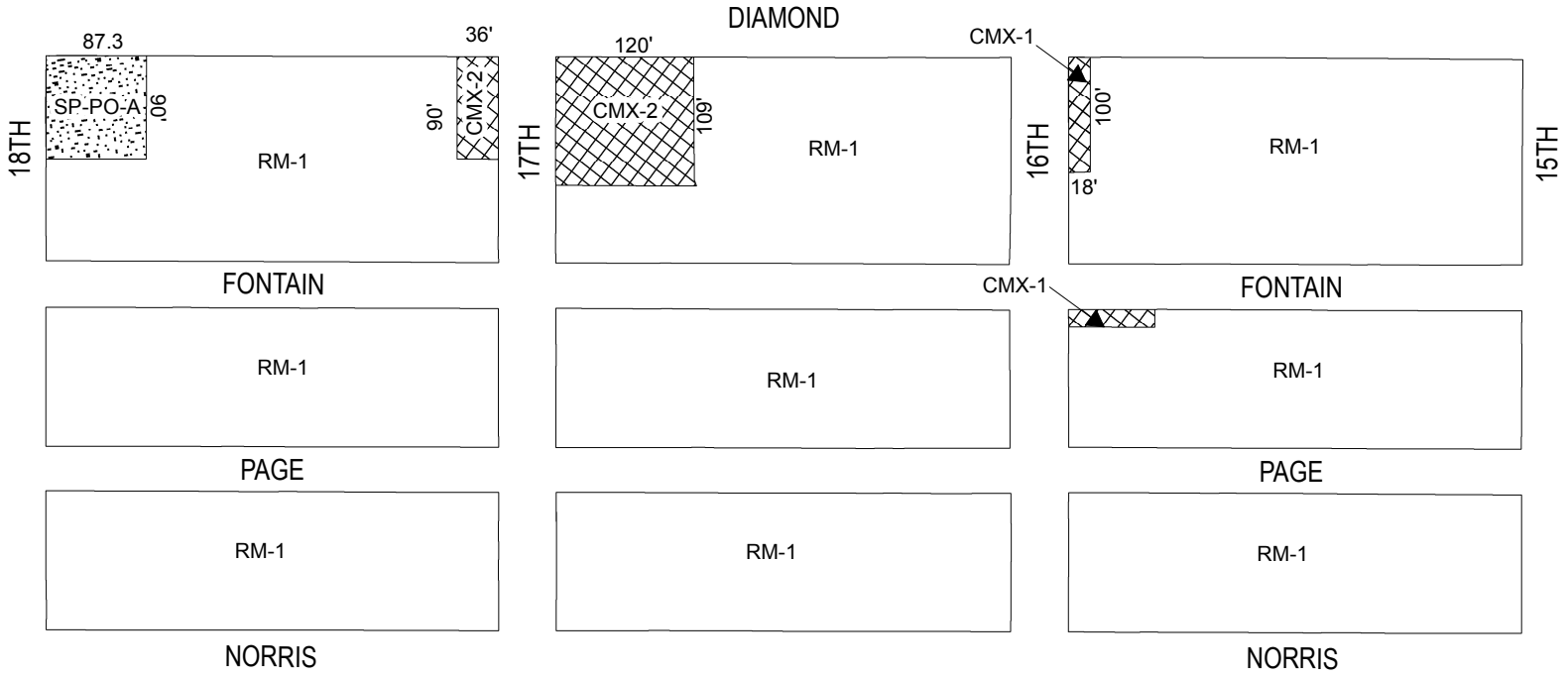


## Zoning Districts




-  CMX-2
-  RM-1



# Map B9 Proposed Zoning



## Zoning Districts

-  CMX-1; CMX-2
-  RM-1
-  SP-PO-A

