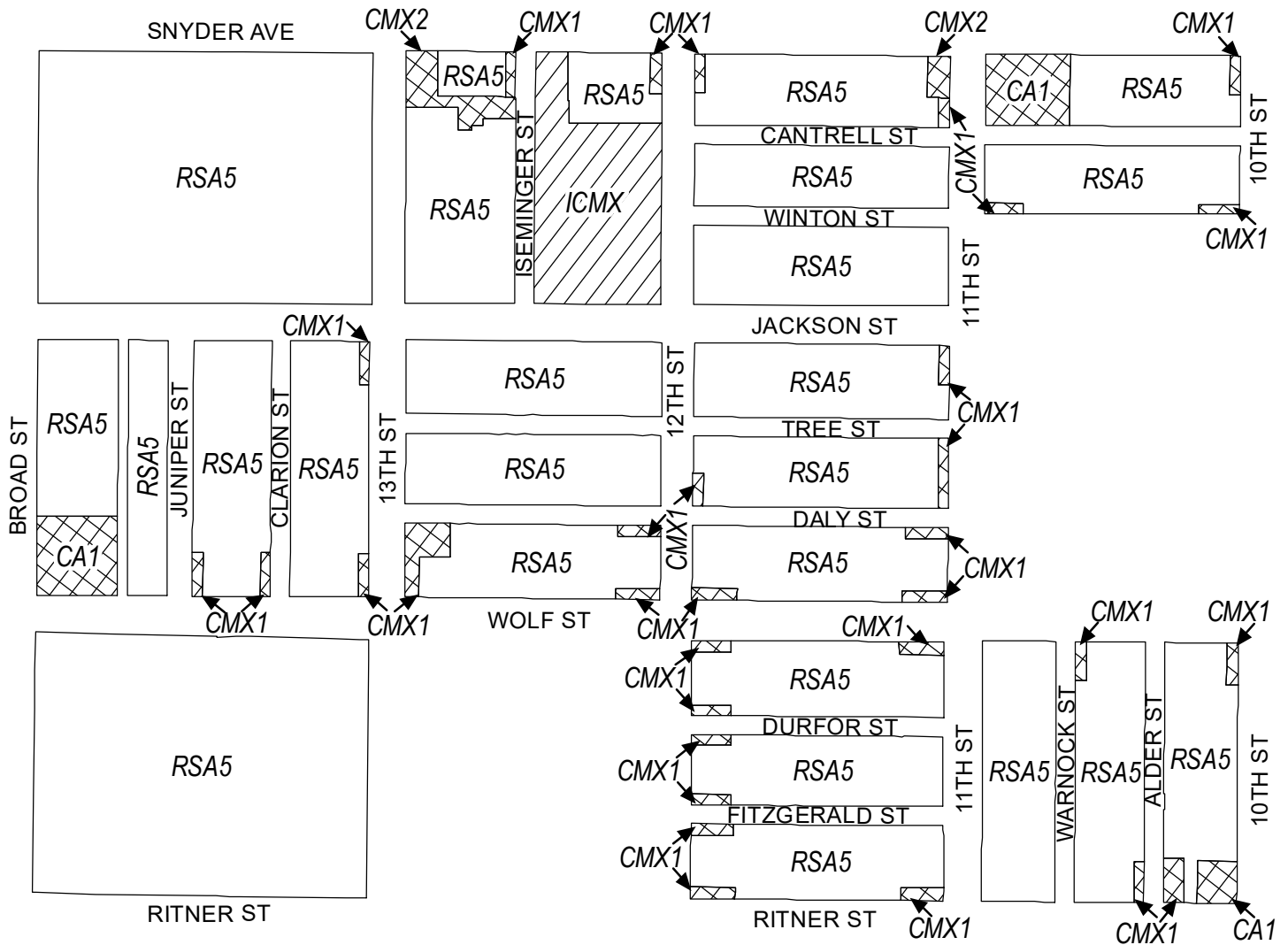





Map A1 Existing Zoning

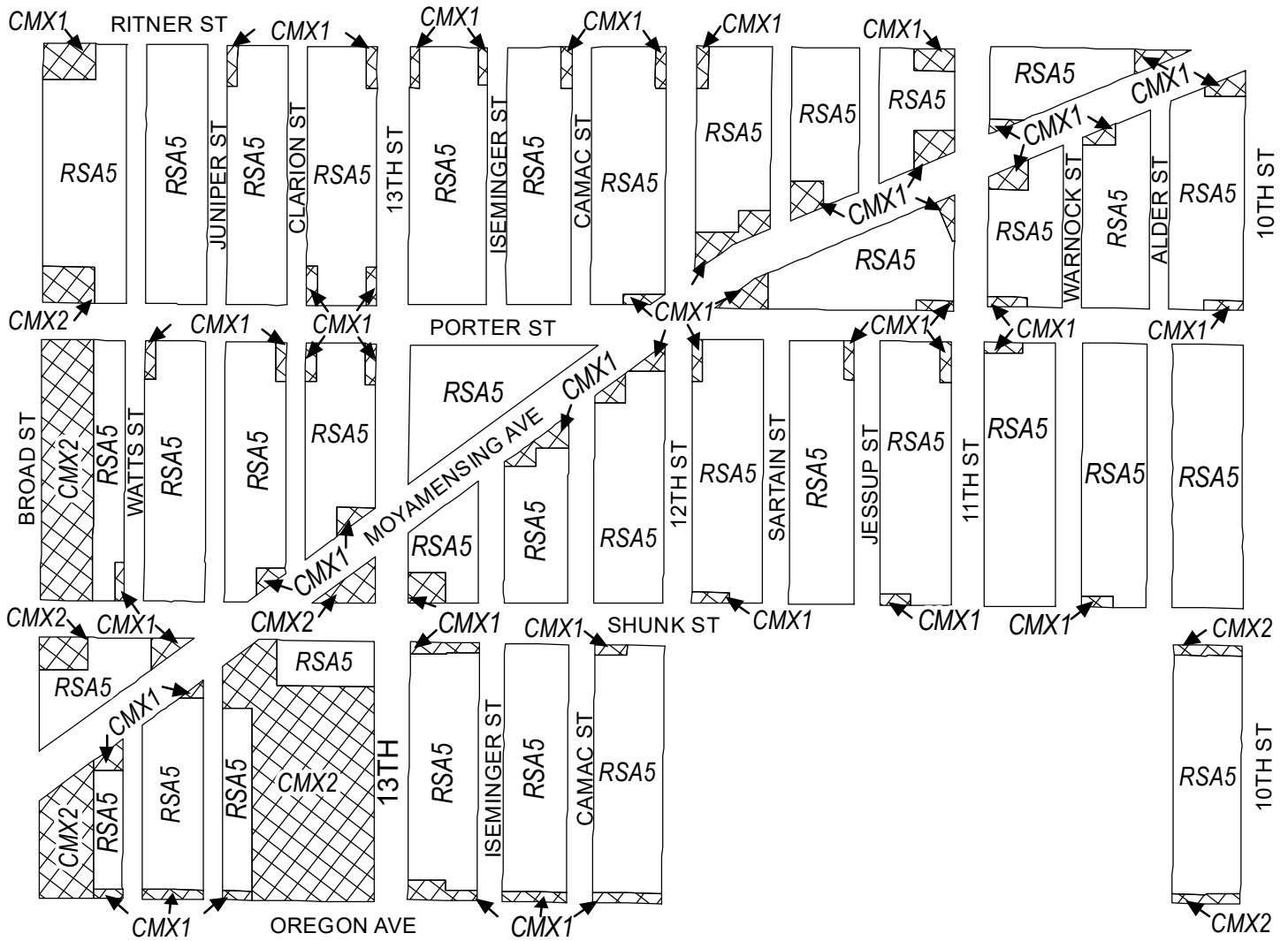


Zoning Districts



-  CA-1, Auto-Oriented Commercial; CMX-1/CMX-2, Commercial Mixed-Use
-  ICMX, Industrial Commercial Mixed-Use
-  RSA-5, Residential Single-Family Attached



Map A2 Existing Zoning

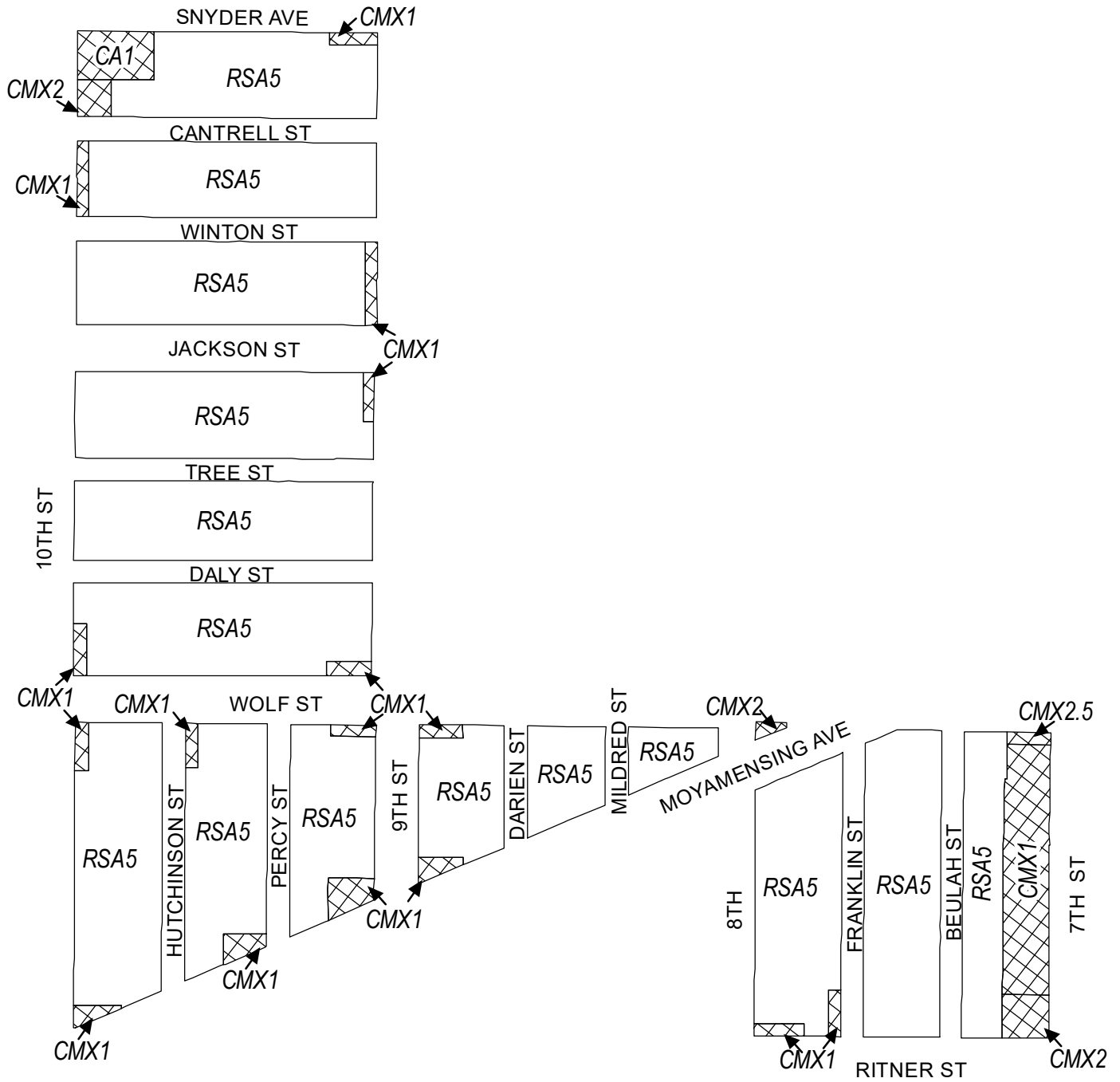


Zoning Districts


-  CMX-1/CMX-2, Commercial Mixed-Use
-  RSA-5, Residential Single-Family Attached



Map A3 Existing Zoning



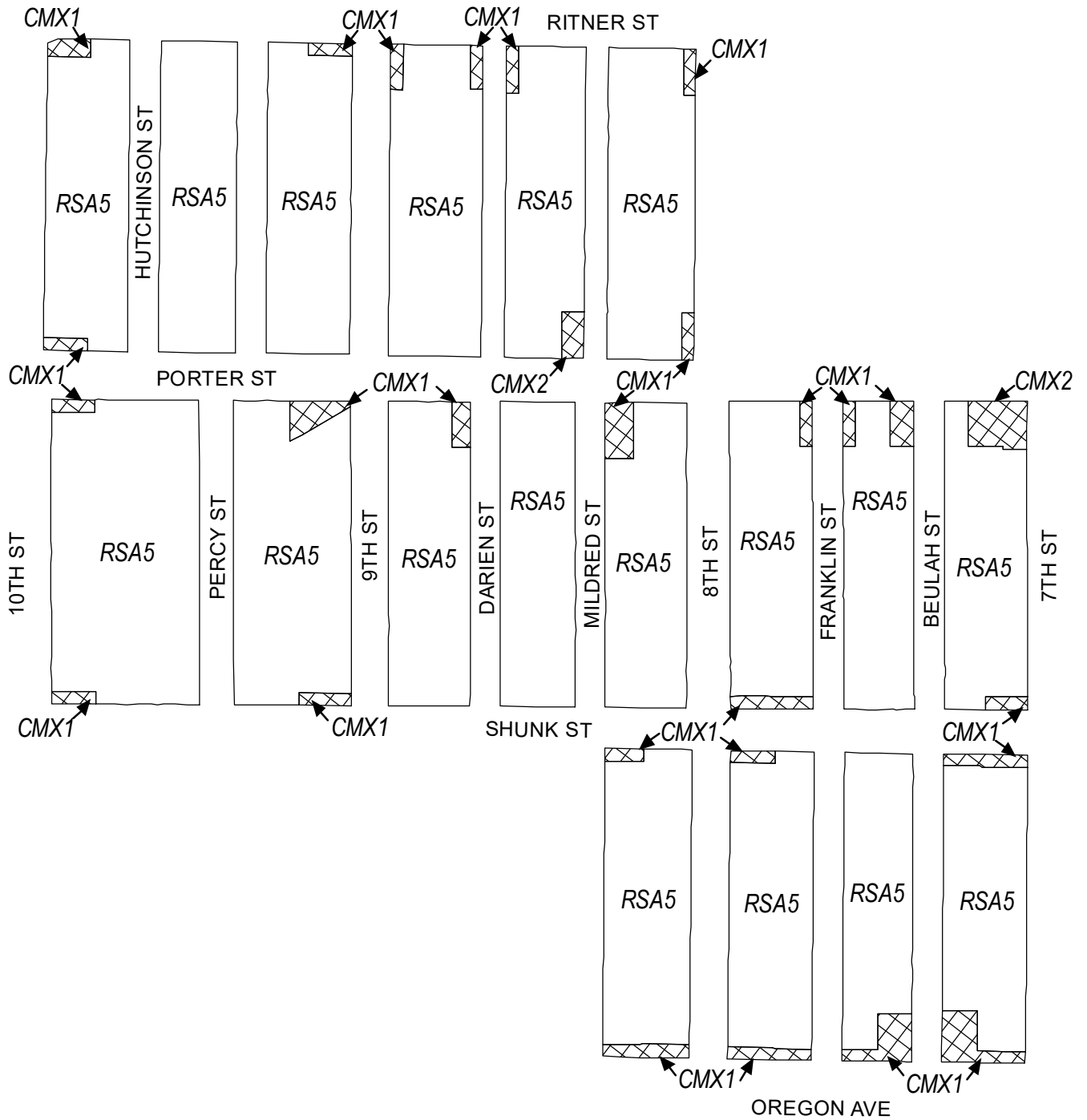
Zoning Districts

 CA1, Auto-Oriented Commercial; CMX-1/CMX-2/CMX-2.5, Commercial Mixed-Use



 RSA-5, Residential Single-Family Attached



Map A4 Existing Zoning

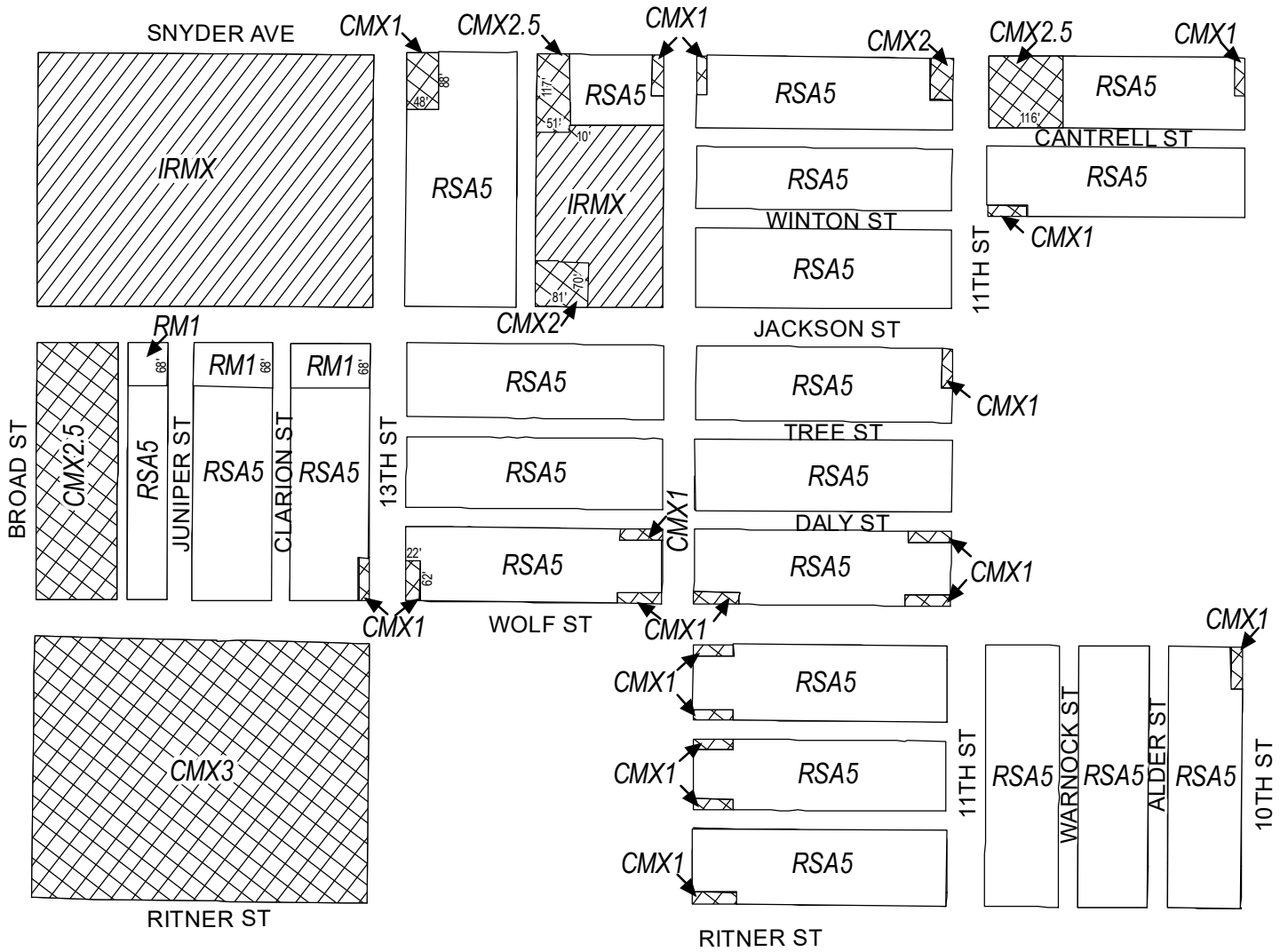


Zoning Districts




-  CMX-1/CMX-2, Commercial Mixed-Use
-  RSA-5, Residential Single-Family Attached



Map B1 Proposed Zoning

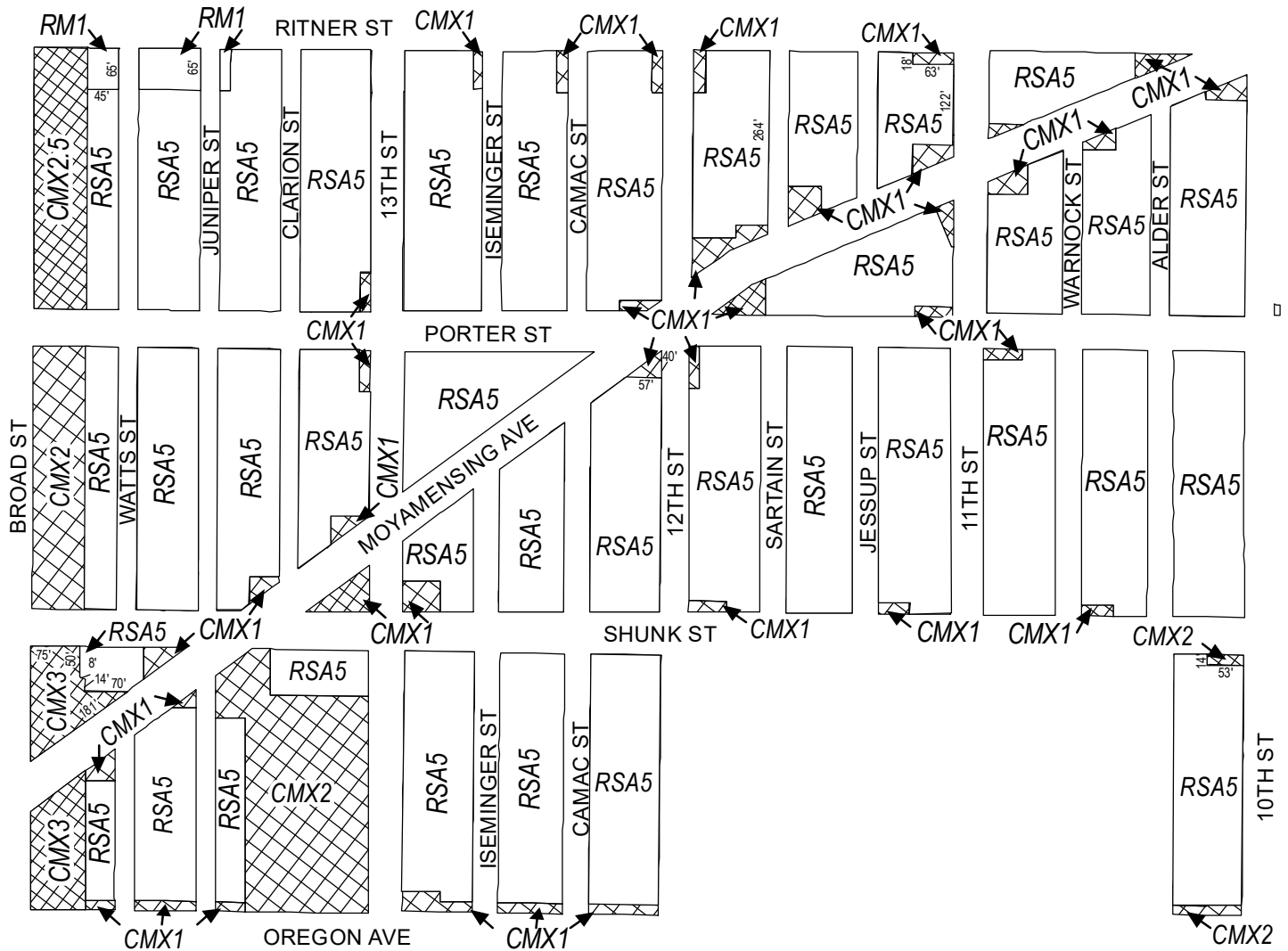


Zoning Districts



-  CMX-1/CMX-2/CMX-2.5/CMX-3, Commercial Mixed-Use
-  IRMX, Industrial Residential Mixed-Use
-  RM-1, Residential Multi-Family; RSA-5, Residential Single-Family Attached



Map B2 Proposed Zoning

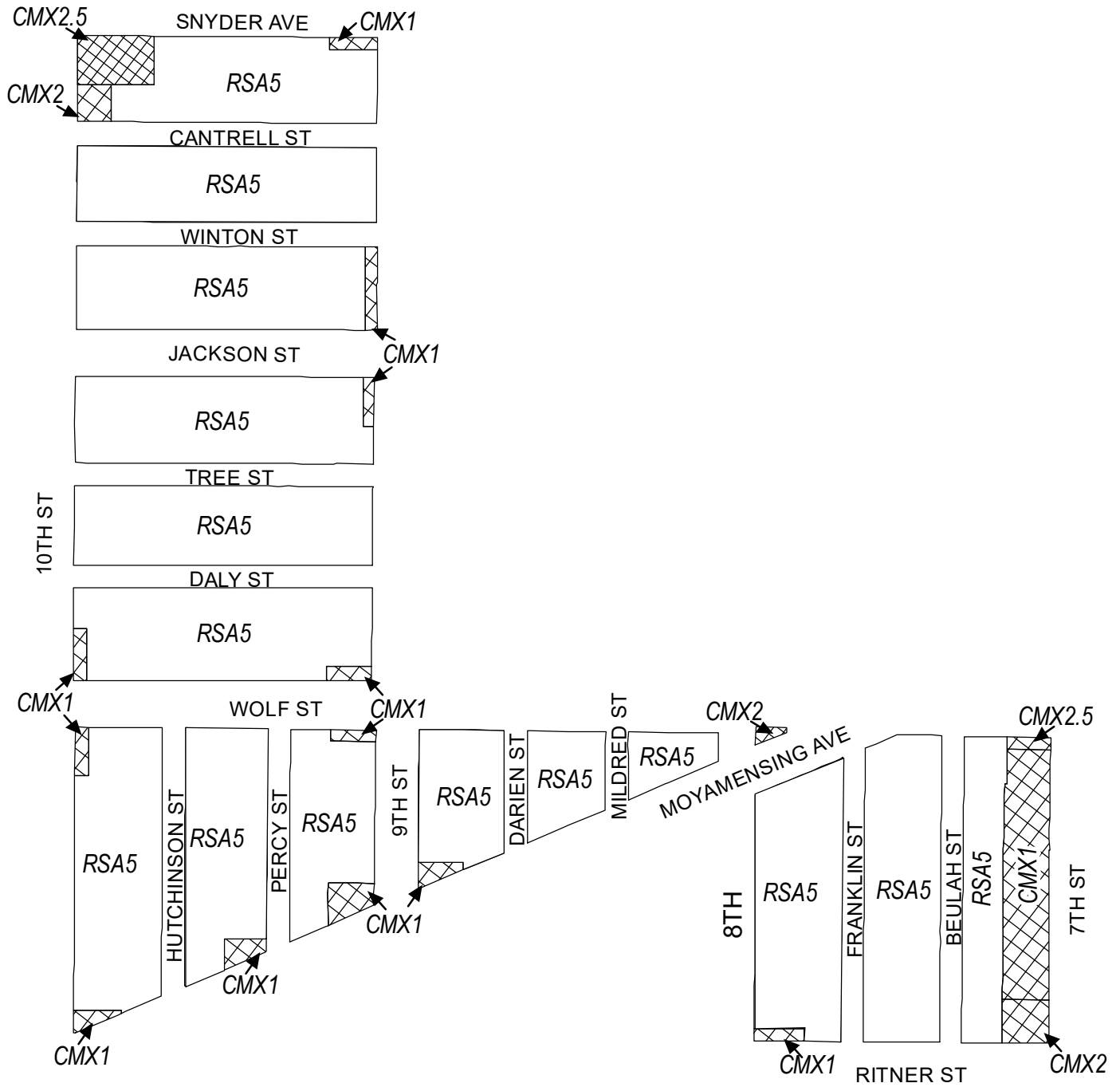


Zoning Districts



-  CMX-1/CMX-2/CMX-2.5/CMX-3, Commercial Mixed-Use
-  RM-1, Residential Multi-Family; RSA-5, Residential Single-Family Attached



Map B3 Proposed Zoning

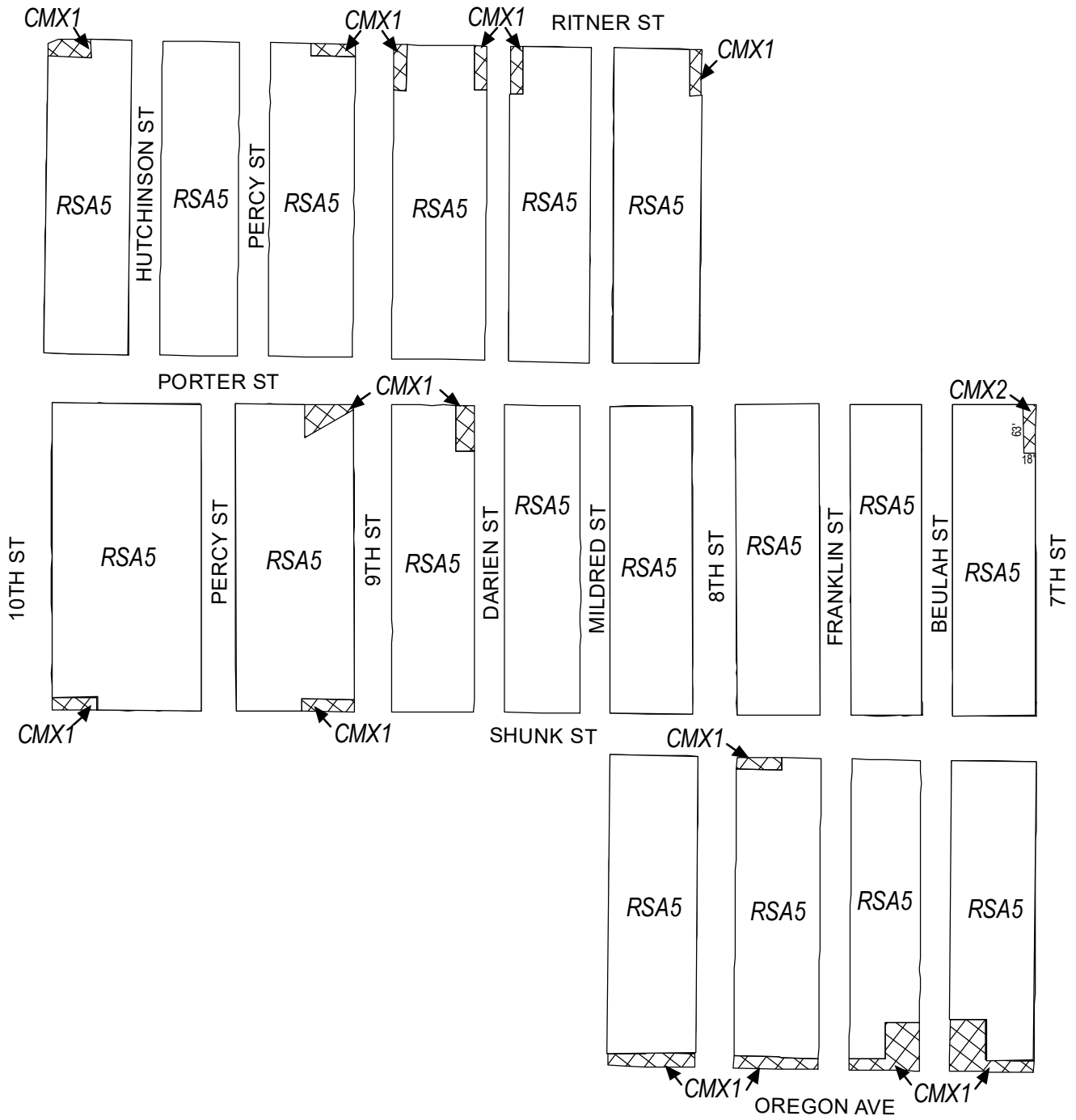


Zoning Districts



-  CMX-1/CMX-2/CMX-2.5, Commercial Mixed-Use
-  RSA-5, Residential Single-Family Attached



Map B4 Proposed Zoning



Zoning Districts

-  CMX-1/CMX-2, Commercial Mixed-Use
-  RSA-5, Residential Single-Family Attached

