


# Map A1 Existing Zoning

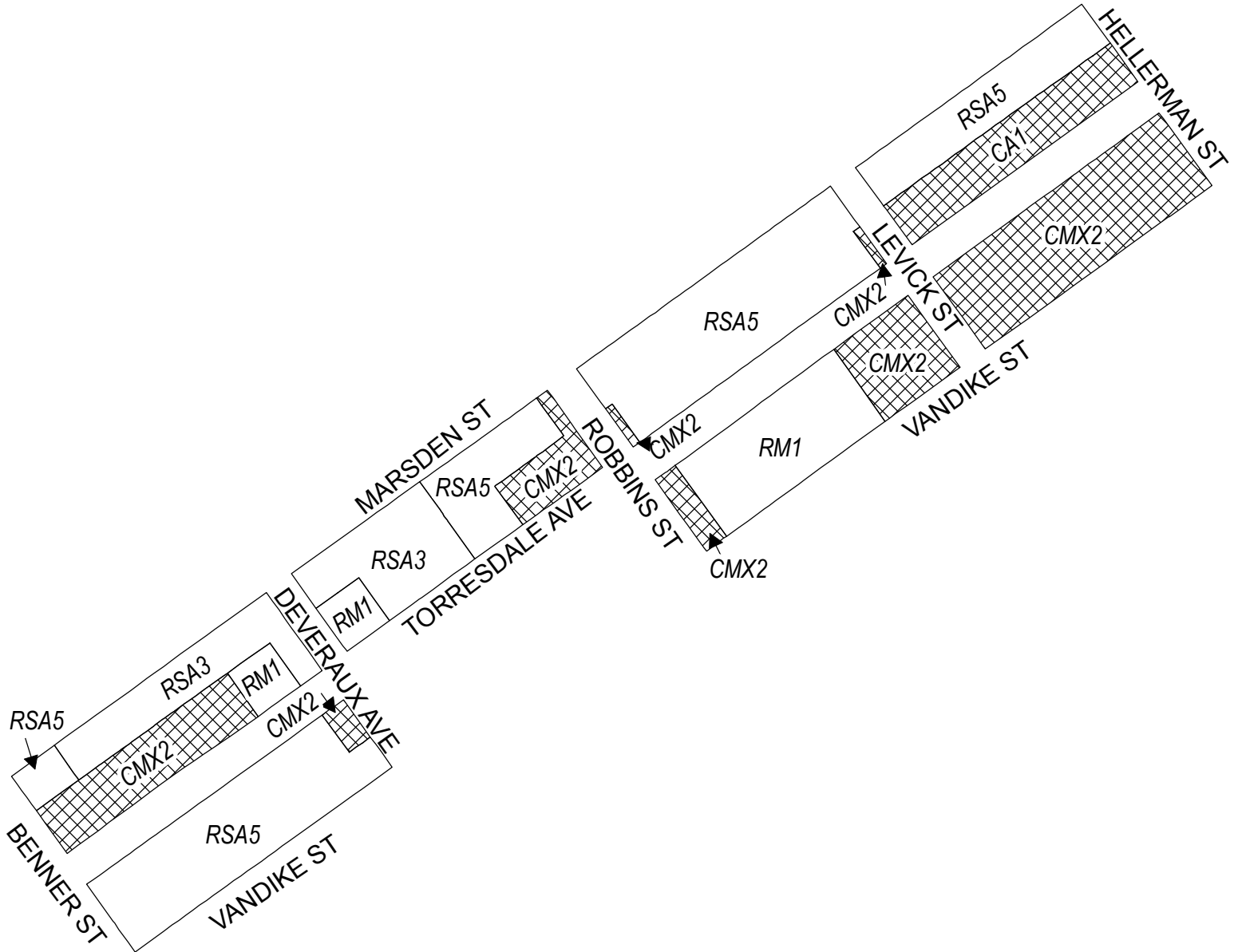


## Zoning Districts



-  CMX-2 Commercial Mixed-Use
-  RM-1 Multi-Family Residential, RSA-3/RSA-5 Residential Single-Family Attached



# Map A2 Existing Zoning

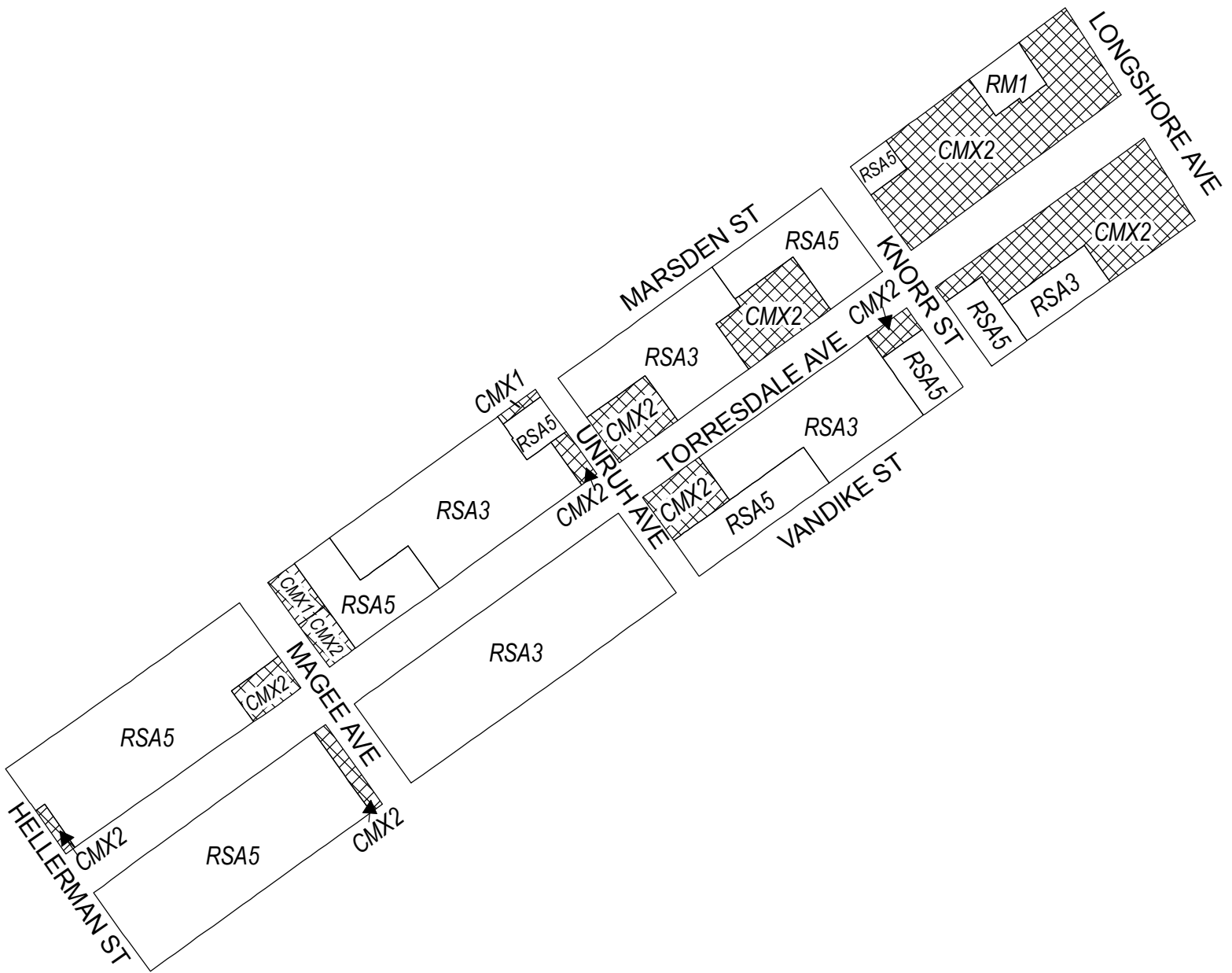


## Zoning Districts



-  CA-1 Auto-Oriented Commercial, CMX-2 Commercial Mixed-Use
-  RM-1 Residential Multi-Family, RSA-3/RSA-5 Residential Single-Family Attached



# Map A3 Existing Zoning

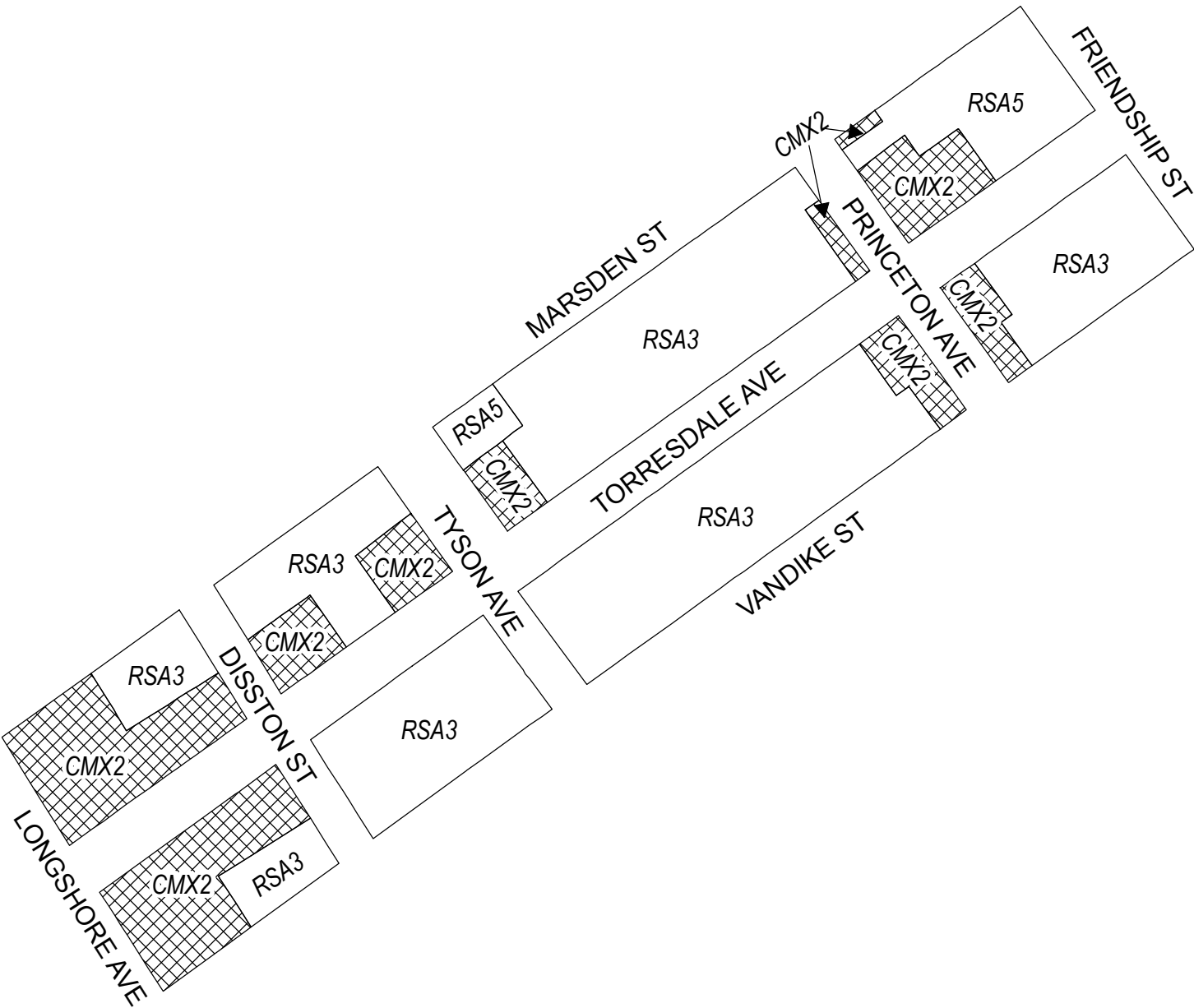


## Zoning Districts



-  CMX-1/CMX-2 Commercial Mixed-Use
-  RM-1 Multi-Family Residential, RSA-3/RSA-5 Residential Single-Family Attached



# Map A4 Existing Zoning



## Zoning Districts




-  CMX-2 Commercial Mixed-Use
-  RSA-3/RSA-5 Residential Single-Family Attached



# Map A5 Existing Zoning



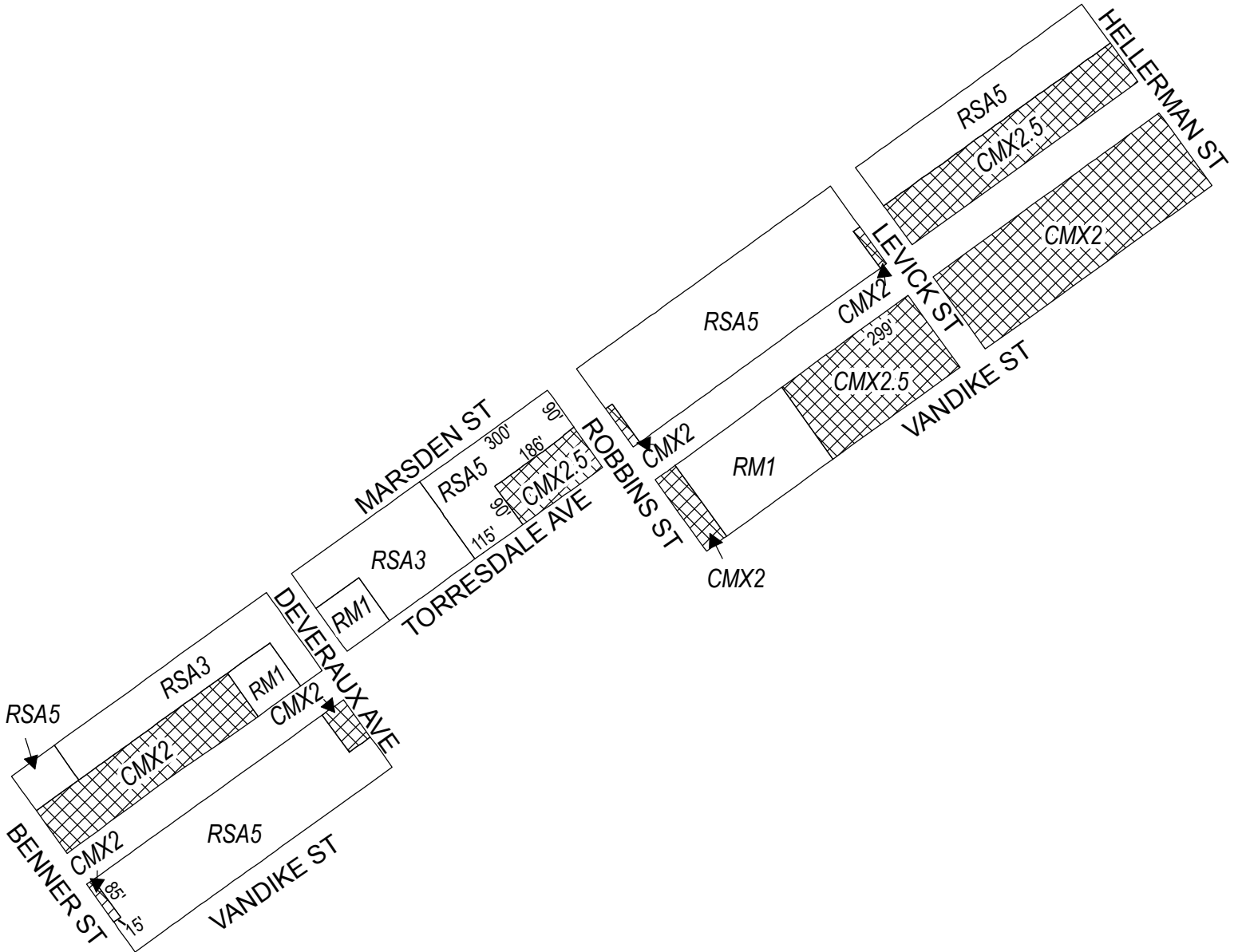
## Zoning Districts

-  CA-1 Auto-Oriented Commercial, CMX-1/CMX-2 Commercial Mixed-Use
-  RM-1 Residential Multi-Family, RSA-3/RSA-5 Residential Single-Family Attached
-  SP-PO-A Parks and Open Space







# Map B2 Proposed Zoning

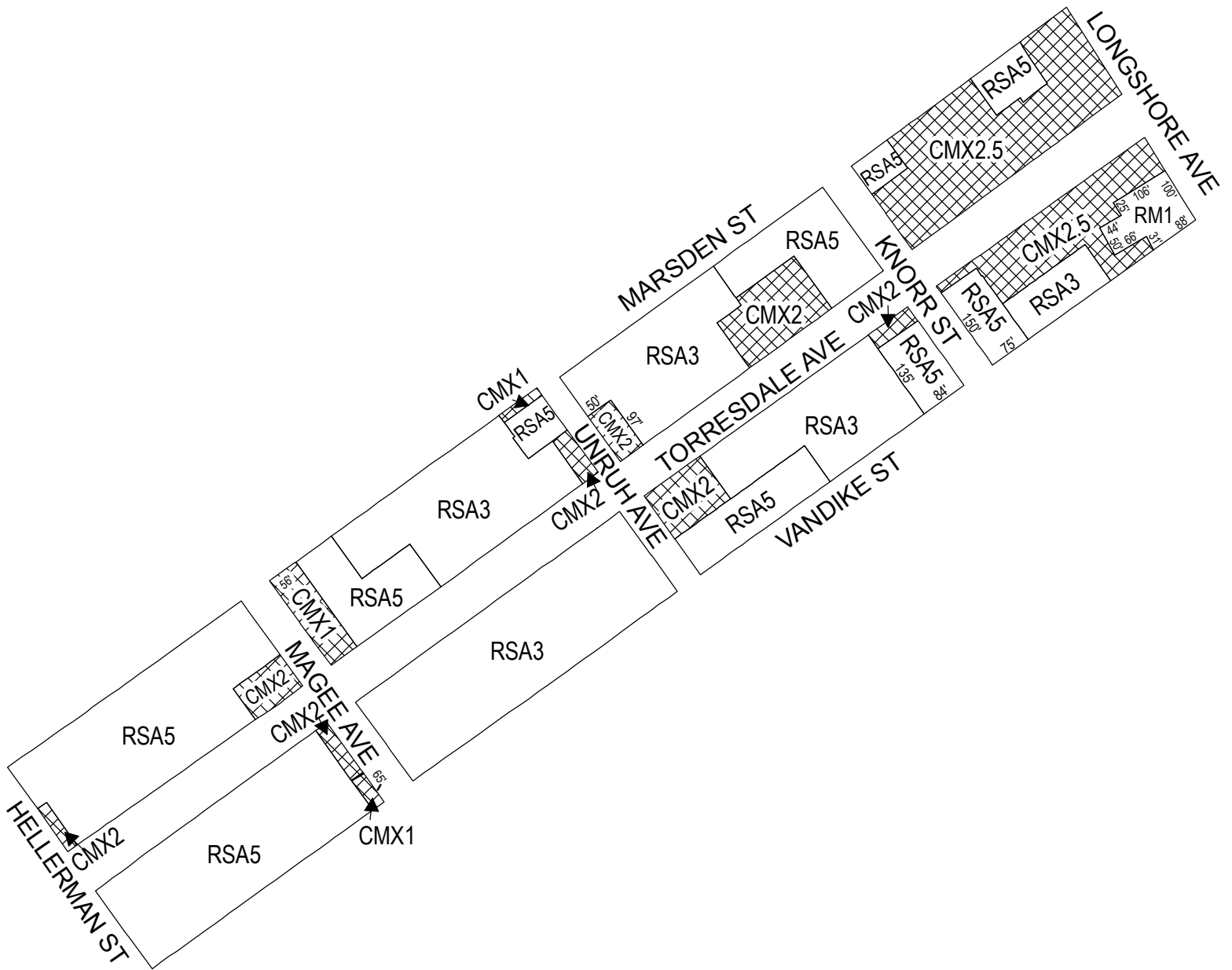


## Zoning Districts



-  CMX-2/CMX-2.5 Commercial Mixed-Use
-  RM-1 Residential Multi-Family, RSA-3/RSA-5 Residential Single-Family Attached



# Map B3 Proposed Zoning



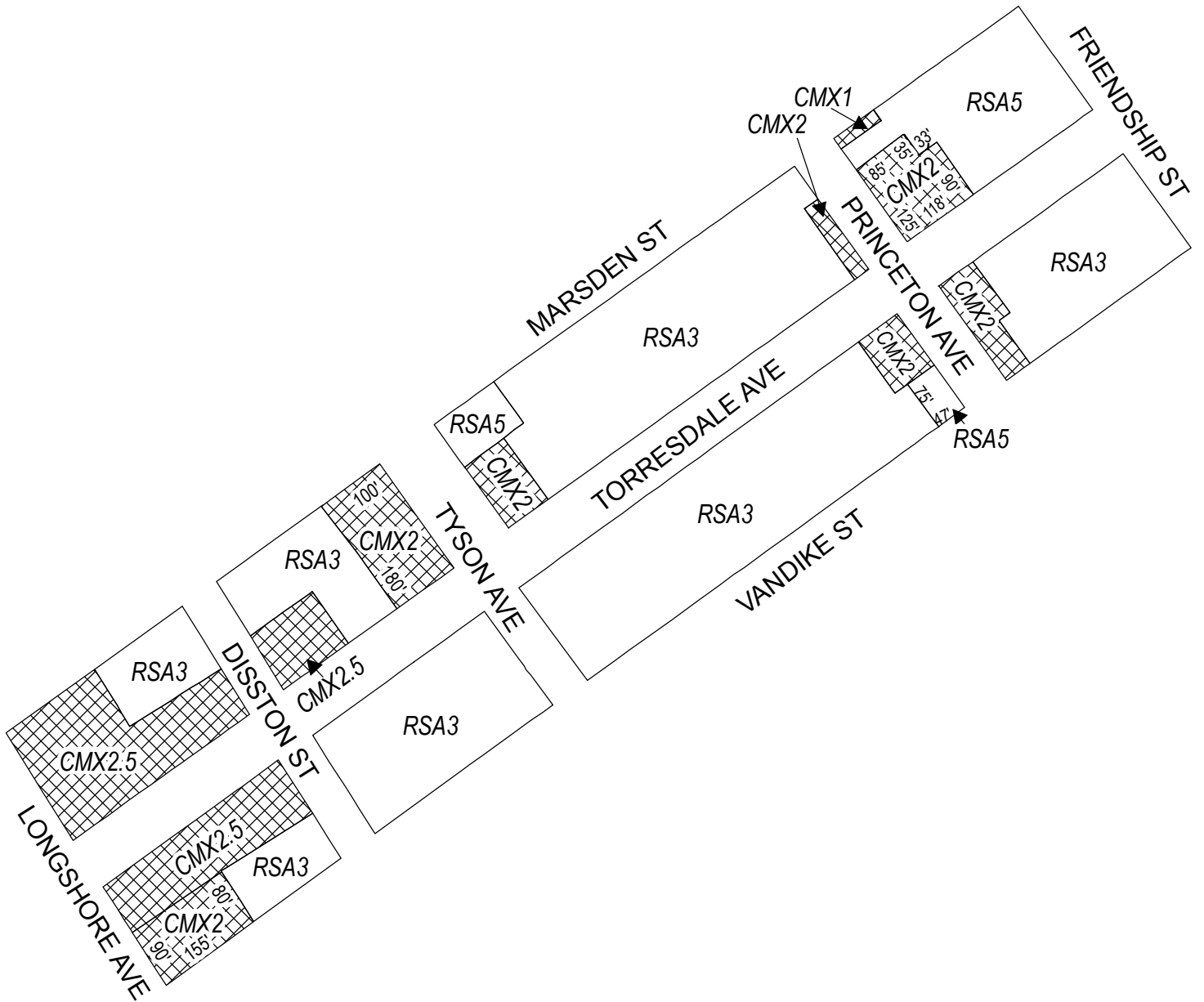
## Zoning Districts

-  CMX-1/CMX-2/CMX-2.5 Commercial Mixed-Use
-  RM-1 Multi-Family Residential, RSA-3/RSA-5 Residential Single-Family Attached







# Map B4 Proposed Zoning

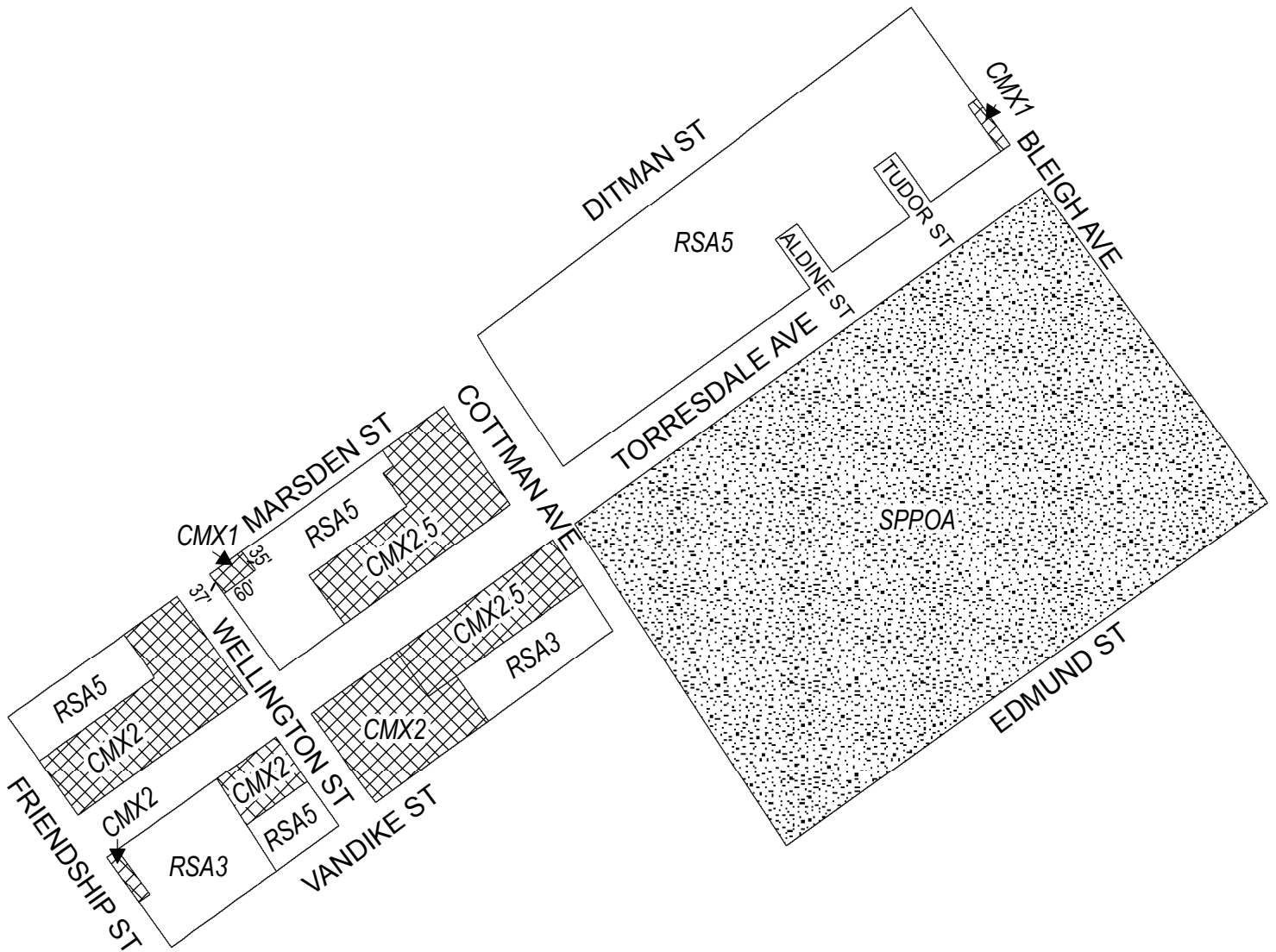


## Zoning Districts




-  CMX-1/CMX-2/CMX-2.5 Commercial Mixed-Use
-  RSA-3/RSA-5 Residential Single-Family Attached



# Map B5 Proposed Zoning



## Zoning Districts

-  CMX-1/CMX-2/CMX-2.5 Commercial Mixed-Use
-  RSA-3/RSA-5 Residential Single-Family Attached
-  SP-PO-A Parks and Open Space

