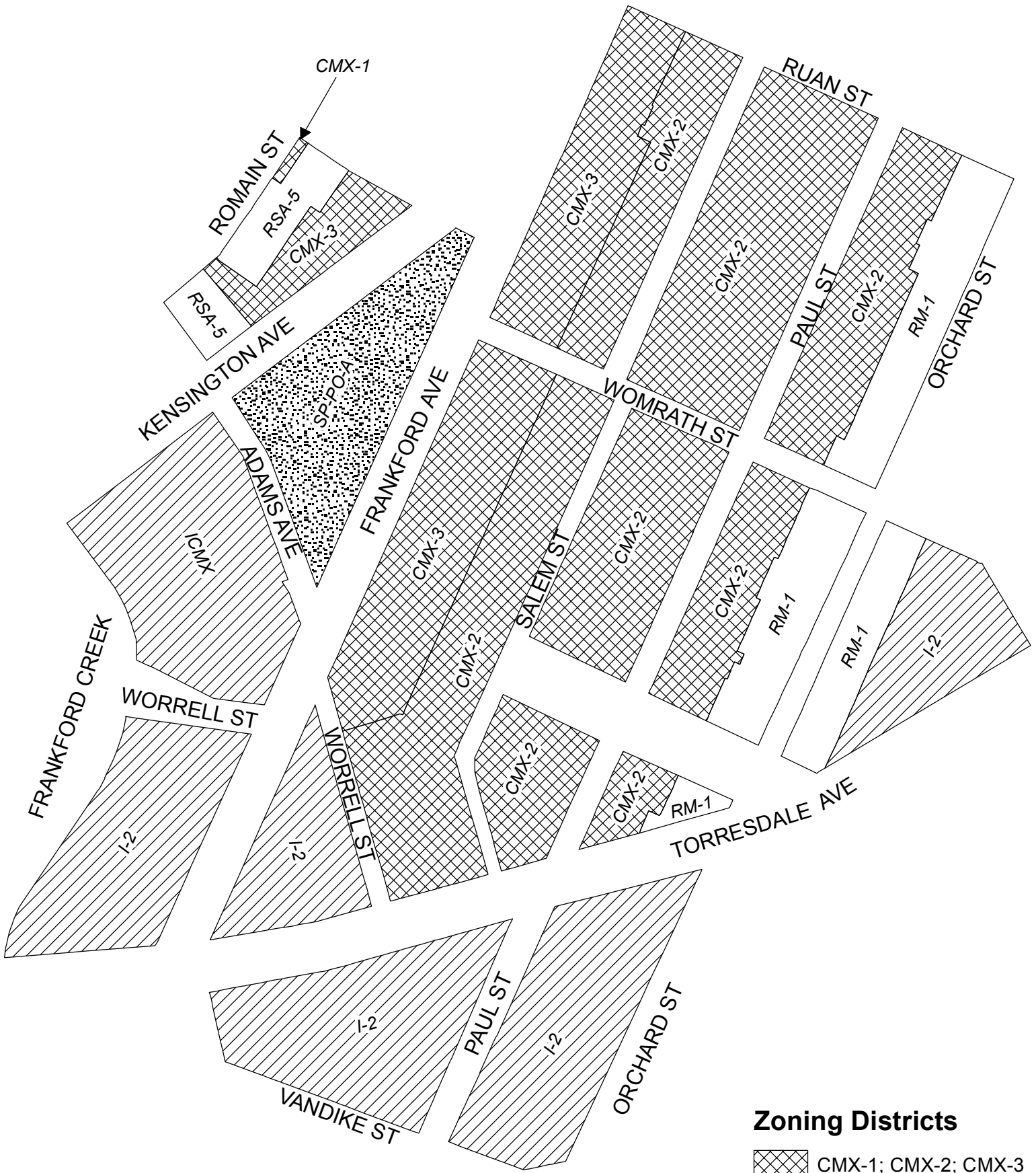






Map 1A Existing Zoning

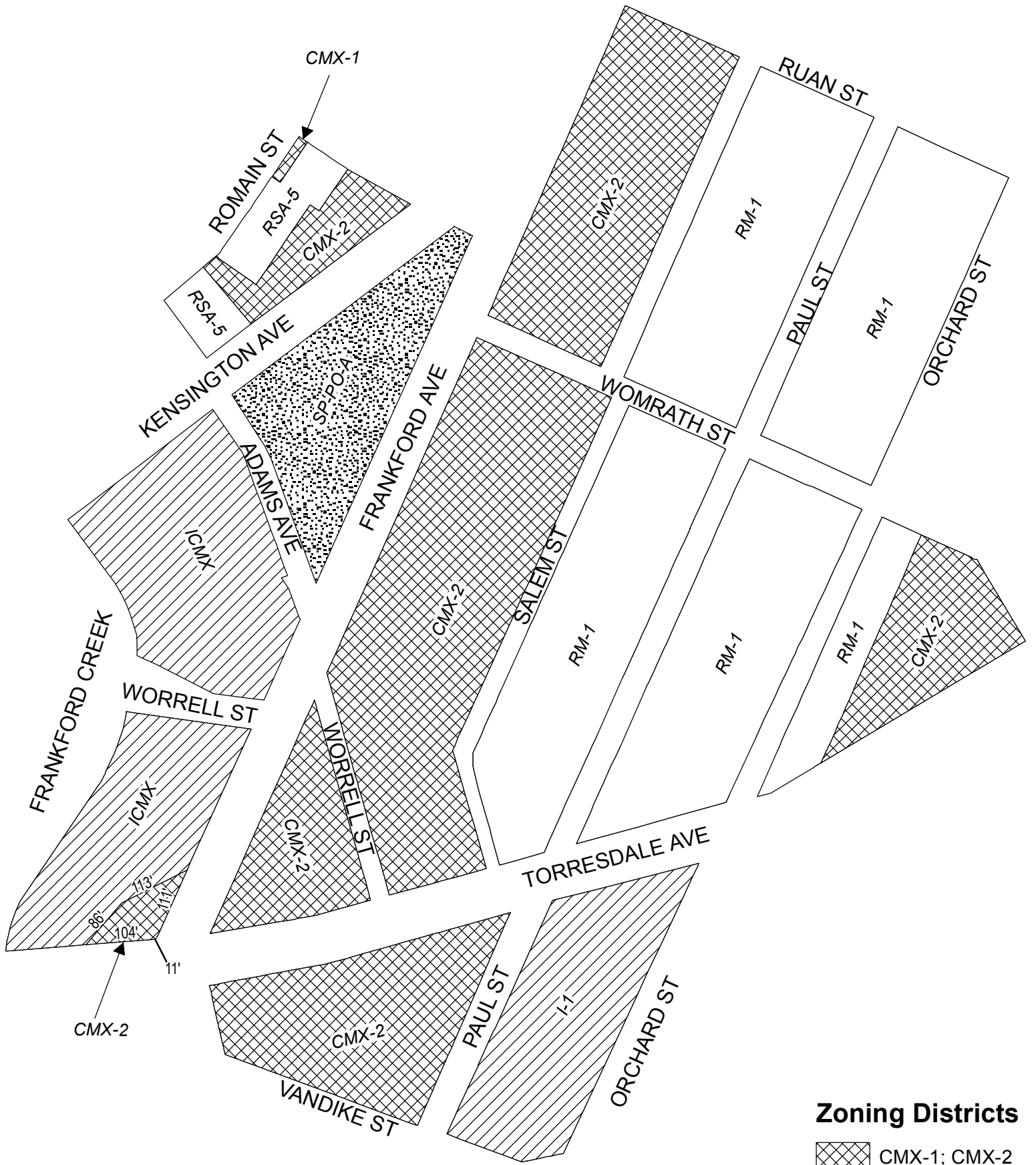


Zoning Districts





-  CMX-1; CMX-2; CMX-3
-  I-2; ICMX
-  RM-1; RSA-5
-  SP-PO-A



Map 1B Proposed Zoning

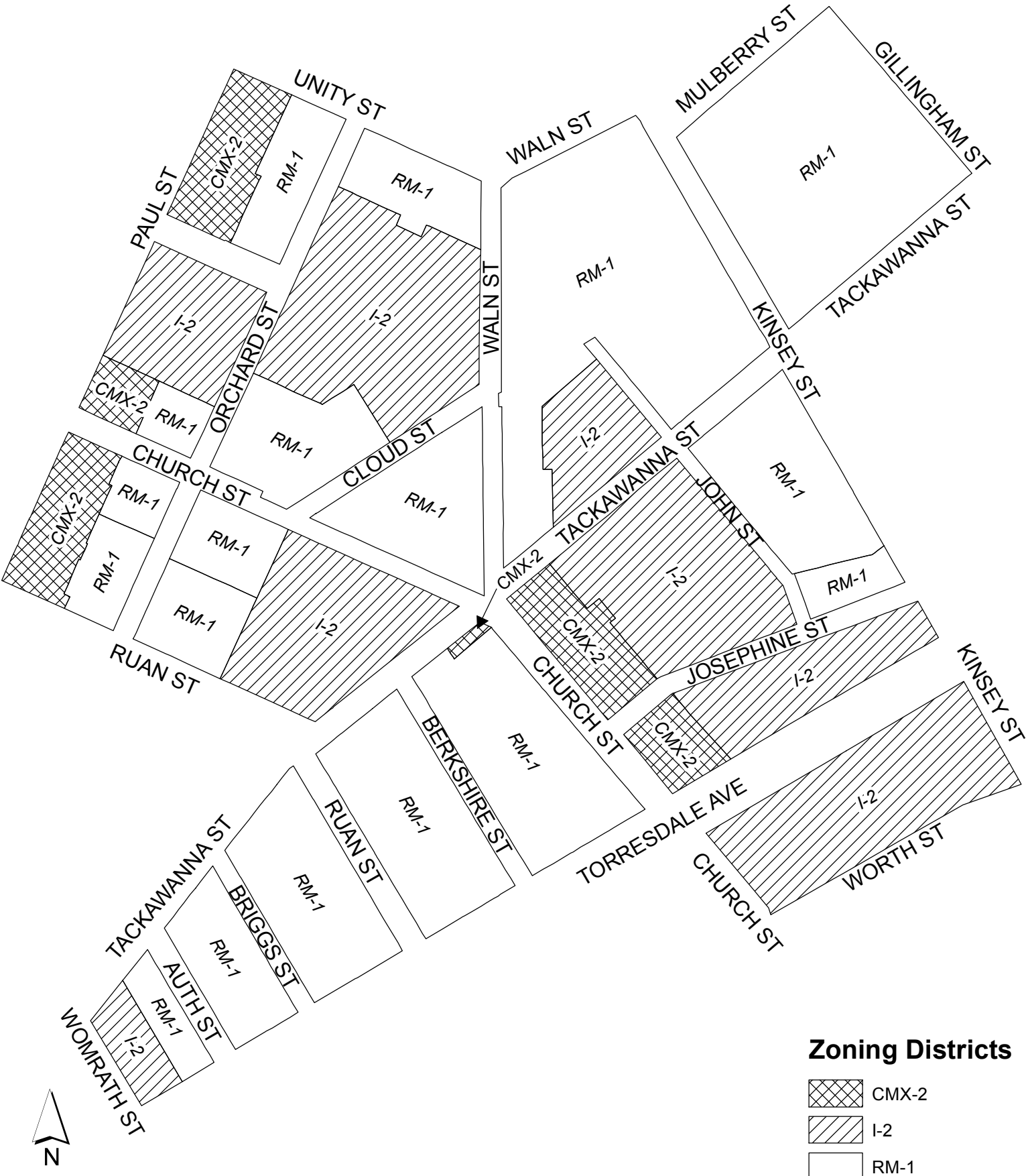


Zoning Districts




-  CMX-1; CMX-2
-  I-1; ICMX
-  RM-1; RSA-5
-  SP-PO-A



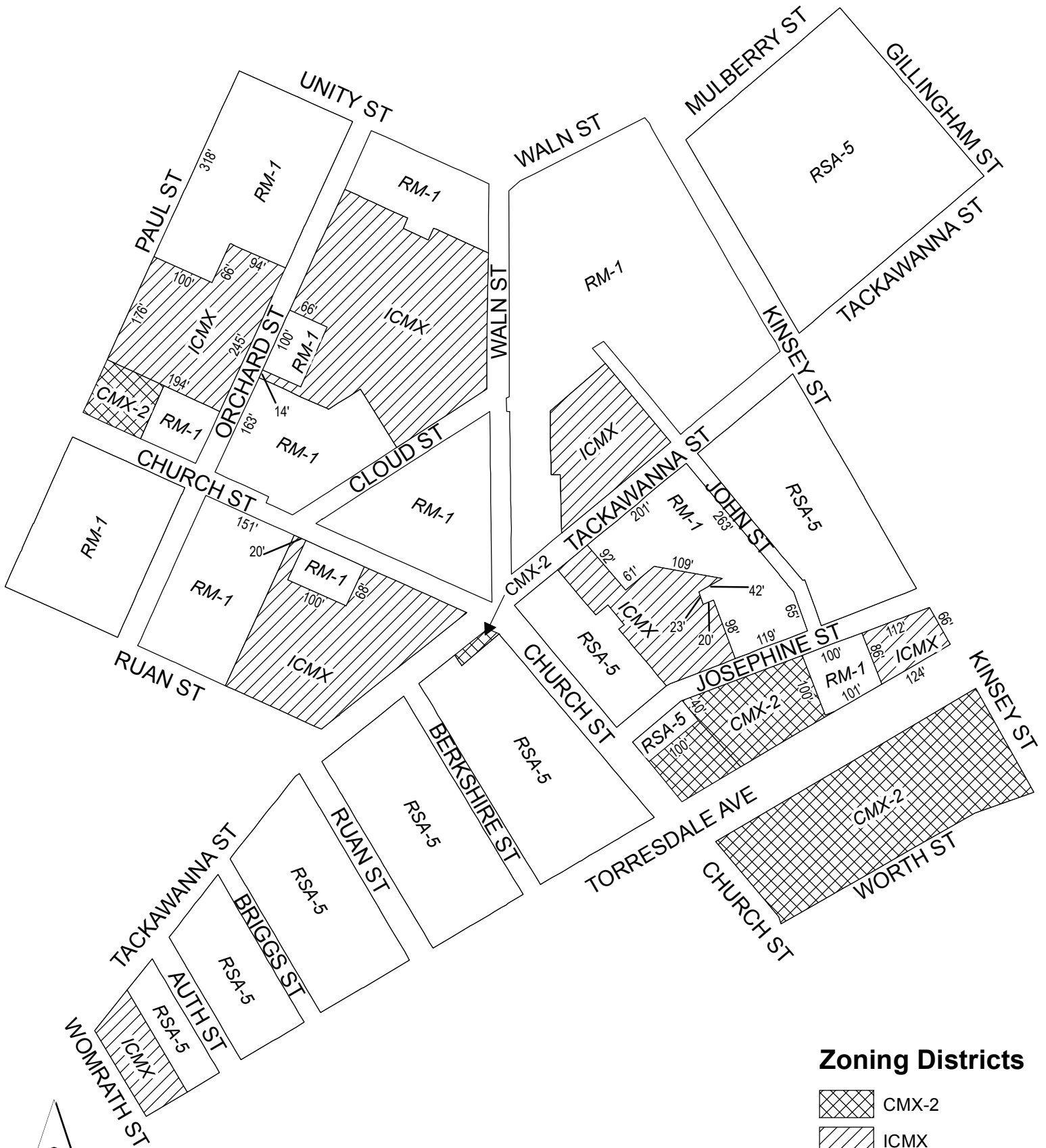
Map 2A Existing Zoning






Zoning Districts

-  CMX-2
-  I-2
-  RM-1

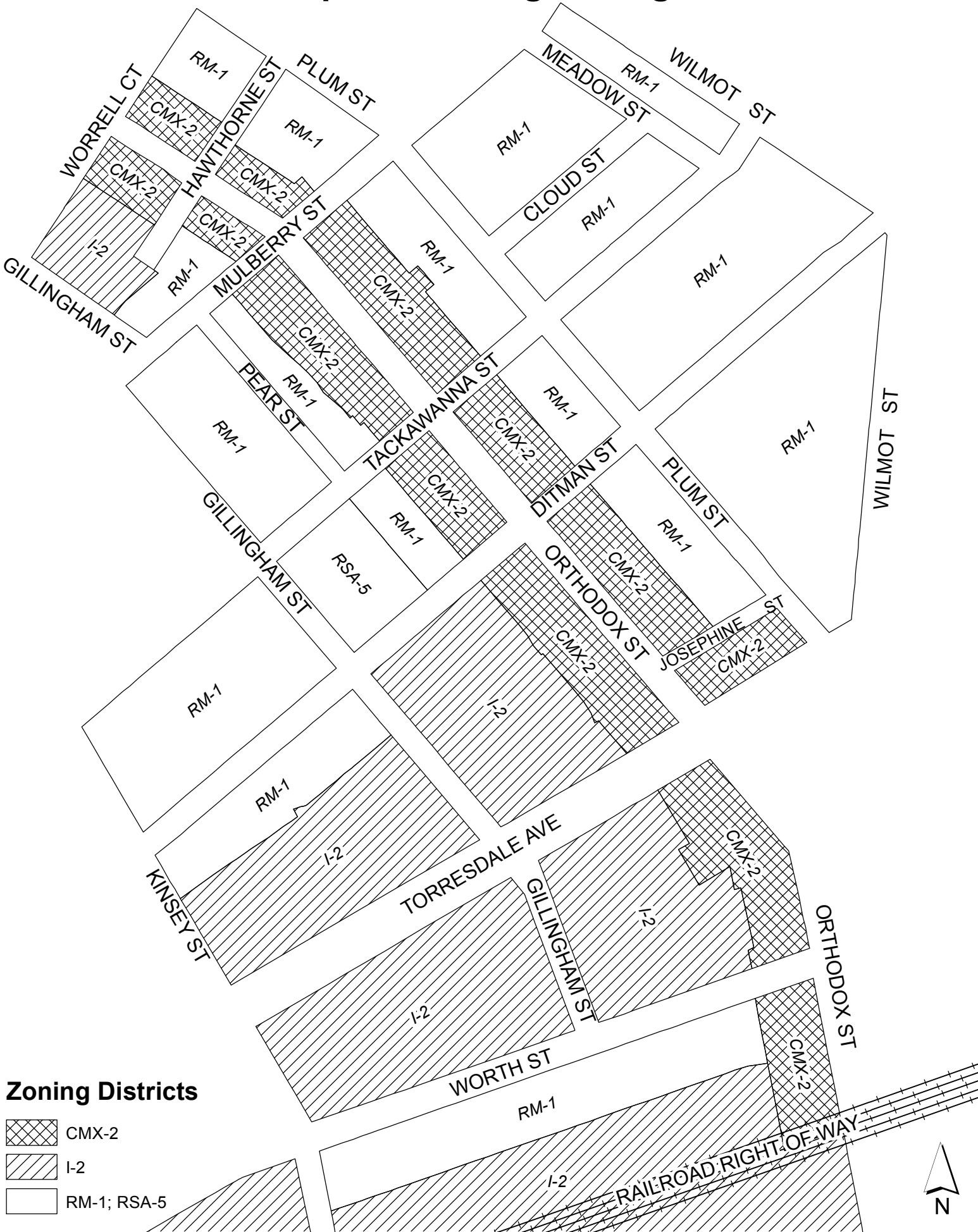
Map 2B Proposed Zoning



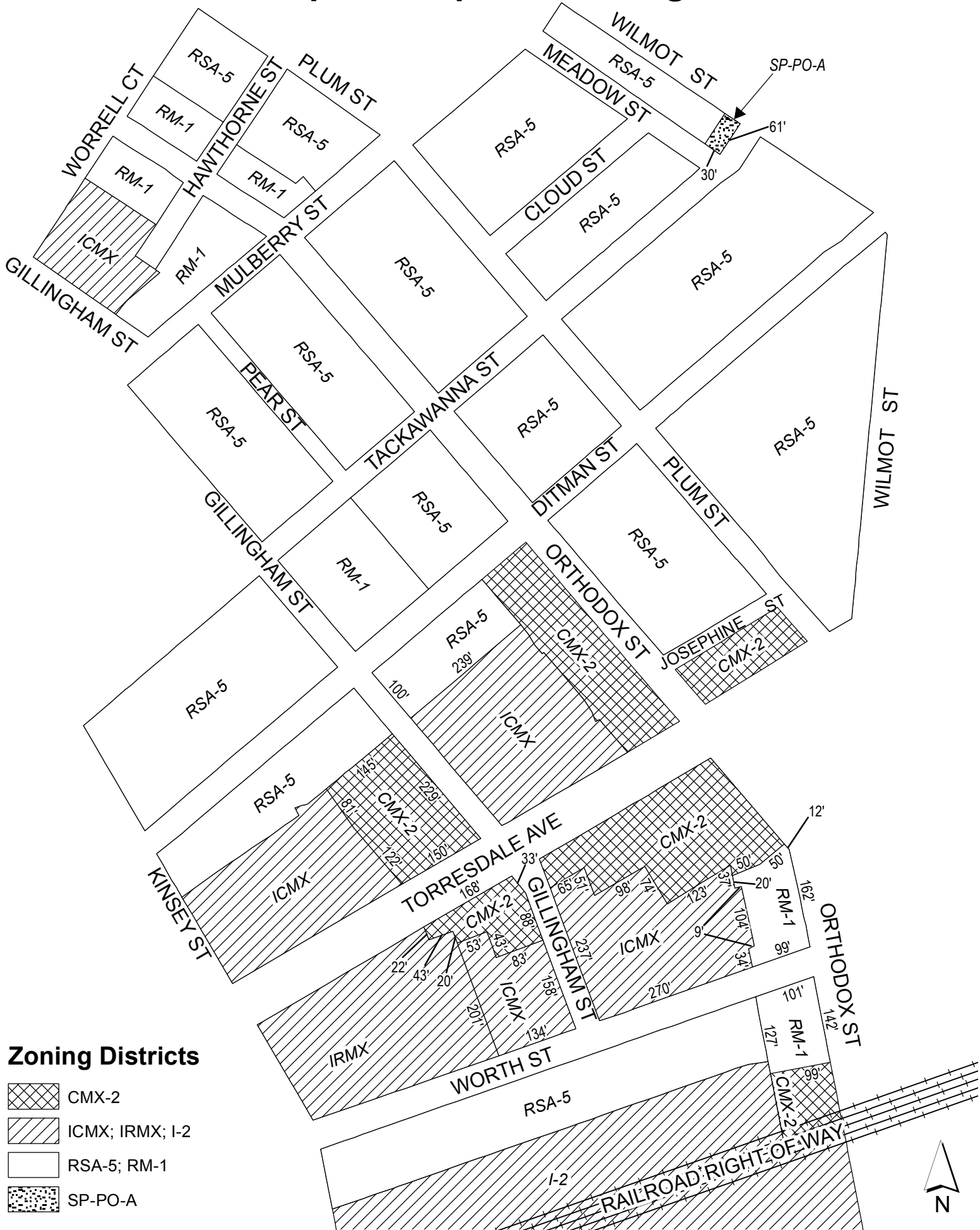
Zoning Districts

-  CMX-2
-  ICMX
-  RM-1; RSA-5

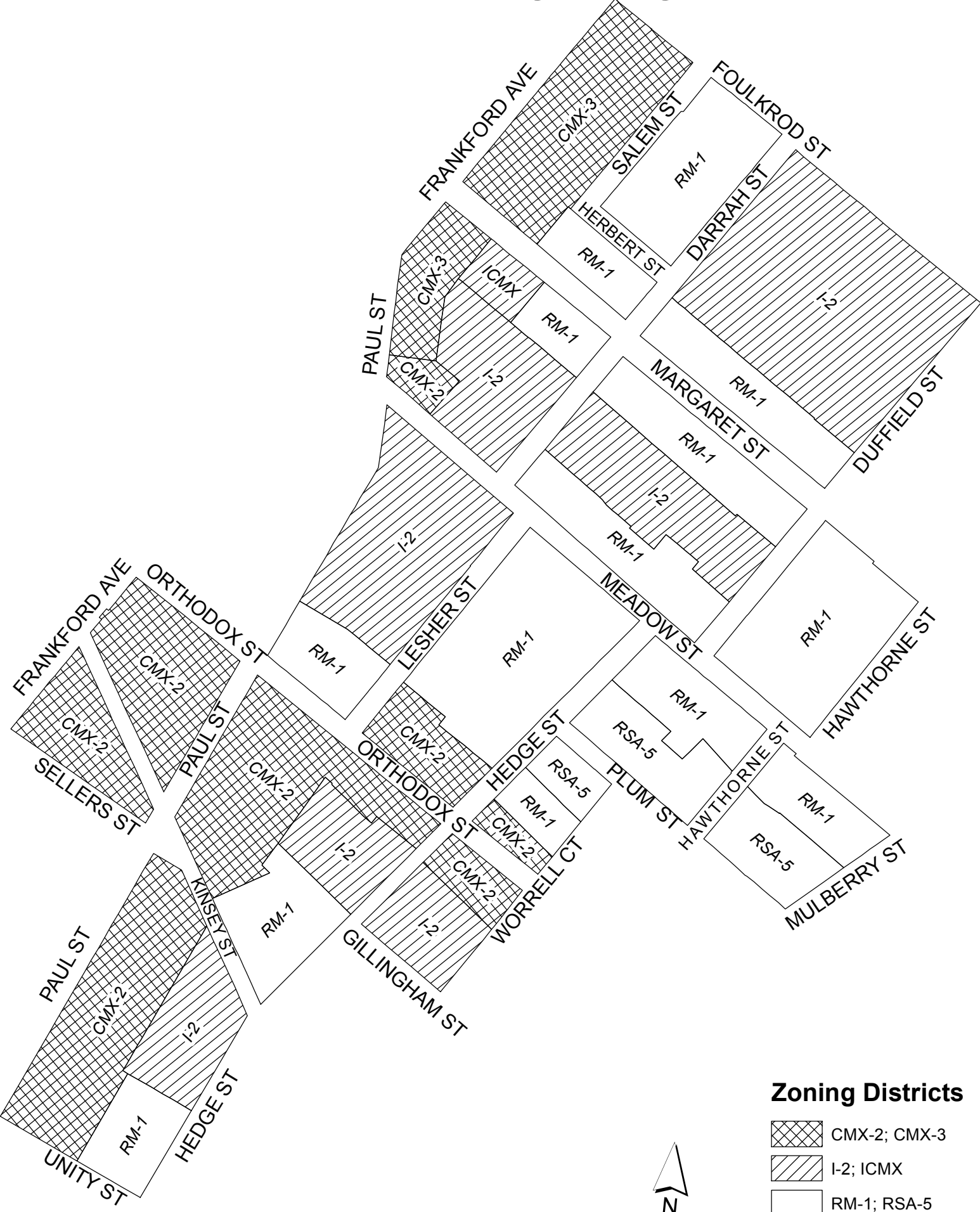
Map 3A Existing Zoning



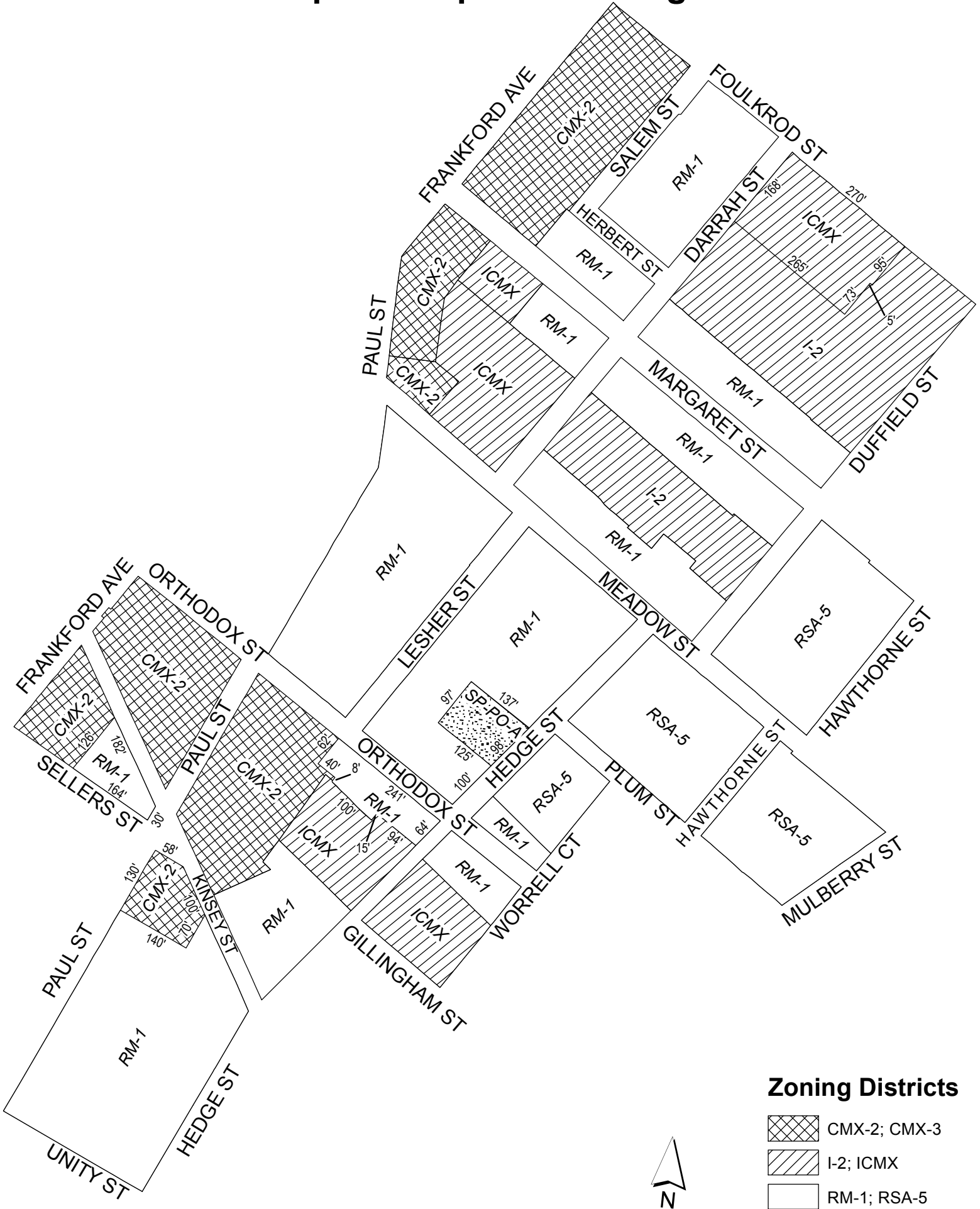
Map 3B Proposed Zoning






Map 4A Existing Zoning



Map 4B Proposed Zoning



Zoning Districts

-  CMX-2; CMX-3
-  I-2; ICMX
-  RM-1; RSA-5

