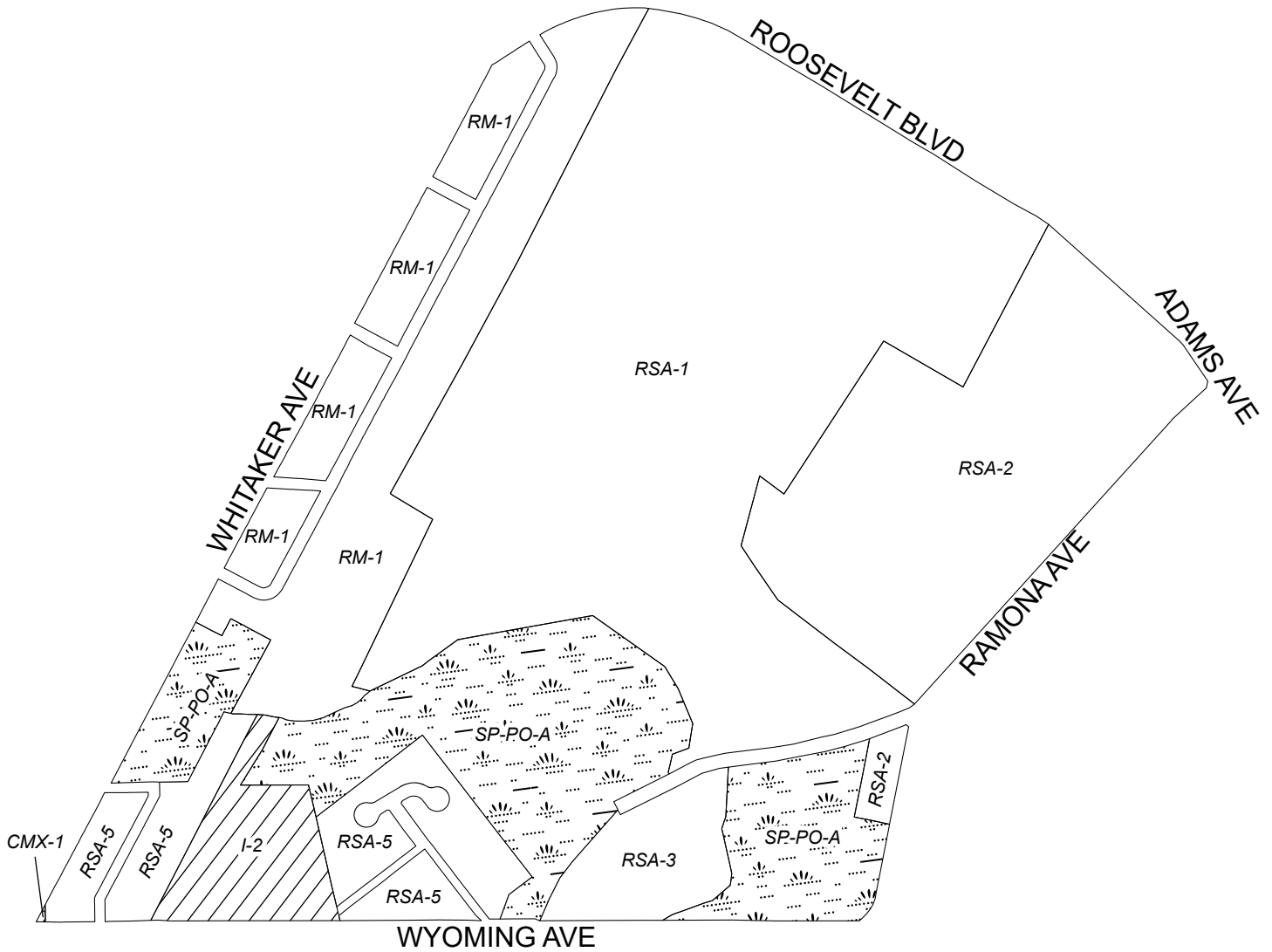






# Map A Existing Zoning

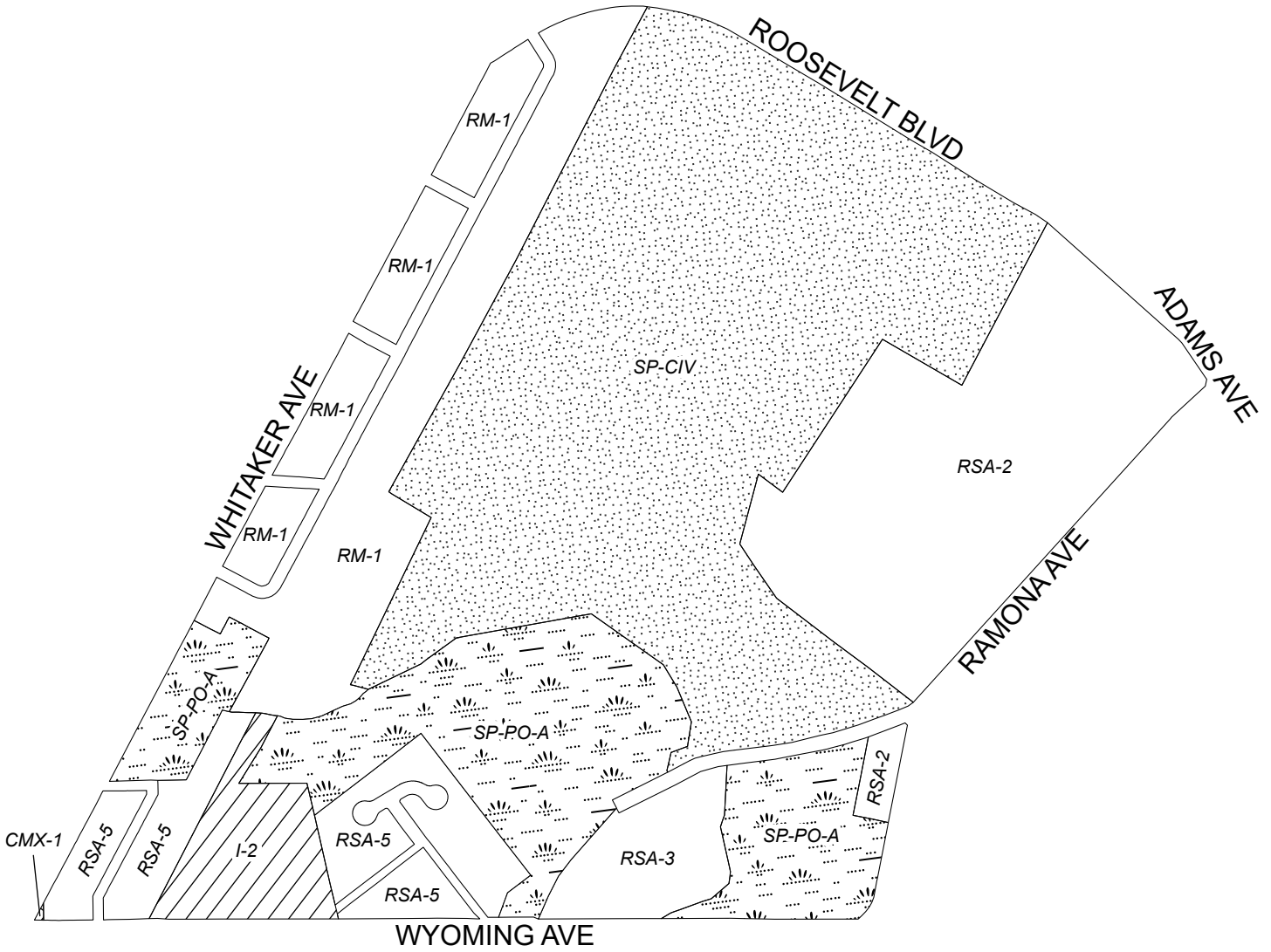


## Zoning Districts






-  CMX-1, Commercial Mixed-Use
-  I-2, Medium Industrial
-  RSA-1/RSA-2/RSA-3/RSA-5, Residential Single-Family Attached, RM-1, Residential Mixed-Use
-  SP-PO-A, Parks and Open Space



# Map B Proposed Zoning



## Zoning Districts

-  CMX-1, Commercial Mixed-Use
-  I-2, Medium Industrial
-  RSA-2/RSA-3/RSA-5, Residential Single-Family Attached, RM-1, Residential Mixed-Use
-  SP-PO-A, Parks and Open Space
-  SP-CIV, Civic, Educational, and Medical

