

City of Philadelphia



(Bill No. 020274)

AN ORDINANCE

To amend the Philadelphia Zoning Maps by changing the zoning designations of certain areas of land located within an area bounded by Morris street, Thirty-second street, Tasker avenue, Thirtieth street, Morris street, Twenty-ninth street, New Hope street and Vare avenue.

THE COUNCIL OF THE CITY OF PHILADELPHIA HEREBY ORDAINS:

SECTION 1. Pursuant to Section 14-103 of The Philadelphia Code, the Philadelphia Zoning Maps are hereby amended by changing the zoning designations of certain areas of land within an area bounded by Morris street, Thirty-second street, Tasker avenue, Thirtieth street, Morris street, Twenty-ninth street, New Hope street and Vare avenue, from the existing zoning designations indicated on Map "A" set forth below to the zoning designations indicated on Map "B" set forth below.

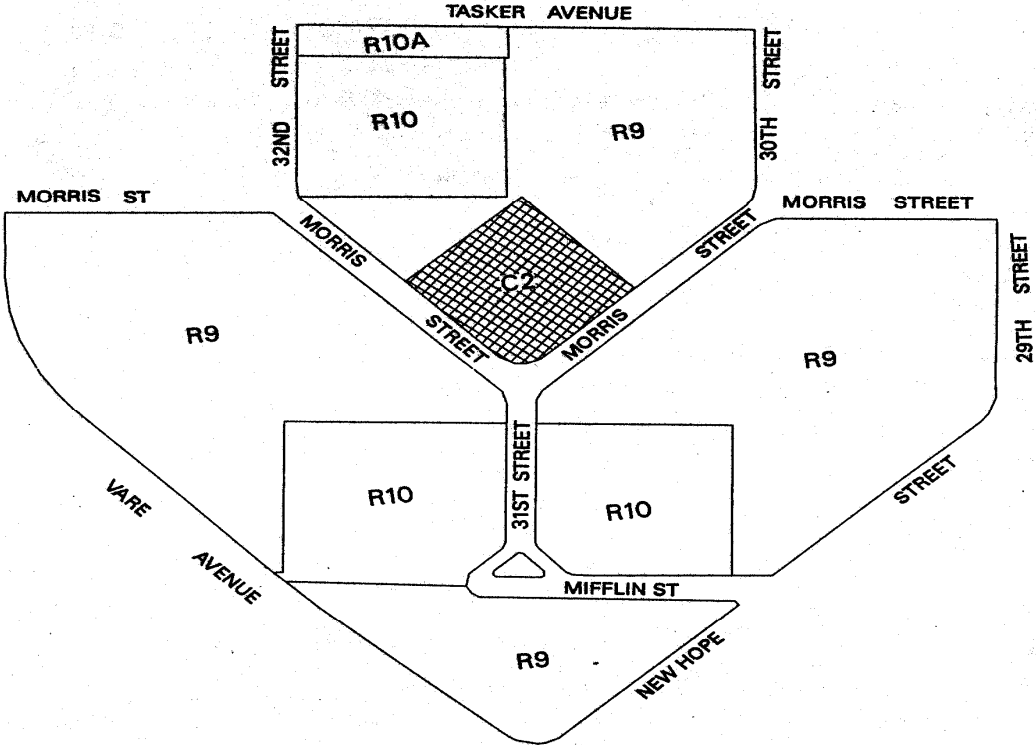
SECTION 2. This Ordinance shall take effect immediately.




City of Philadelphia

BILL NO. 020274 continued

Certified Copy

MAP A - EXISTING ZONING MAP



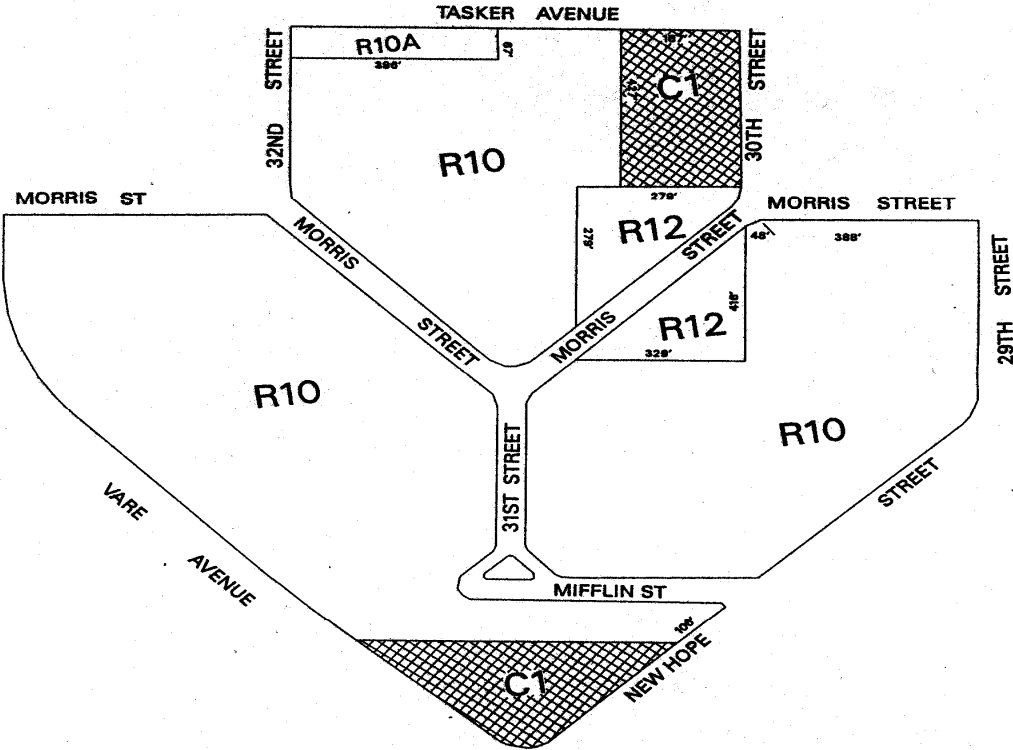
-  **RC1 Residential**
-  **C2 Commercial**
-  **G2 Industrial**



City of Philadelphia

BILL NO. 020274 continued

Certified Copy

MAP B - PROPOSED ZONING MAP



RC1	Residential
	Commercial
	Industrial

City of Philadelphia

BILL NO. 020274 continued

Certified Copy

CERTIFICATION: This is a true and correct copy of the original Bill, Passed by the City Council on June 13, 2002. The Bill was Signed by the Mayor on September 6, 2002.



Marie B. Hauser
Chief Clerk of the City Council