

# Map A1 Existing Zoning

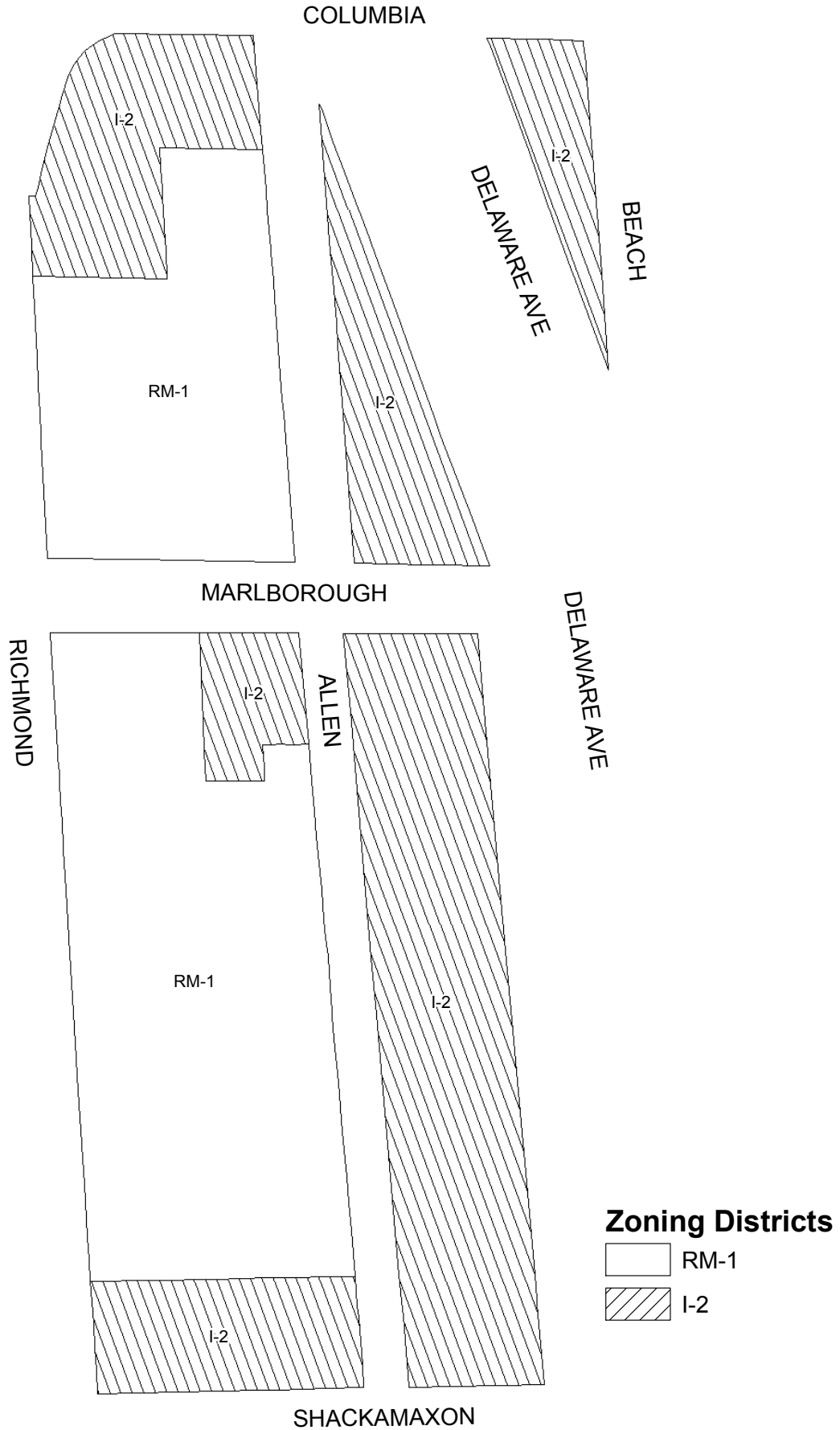


## Zoning Districts

-  RM-1
-  I-2






# Map A2 Existing Zoning



# Map A3 Existing Zoning

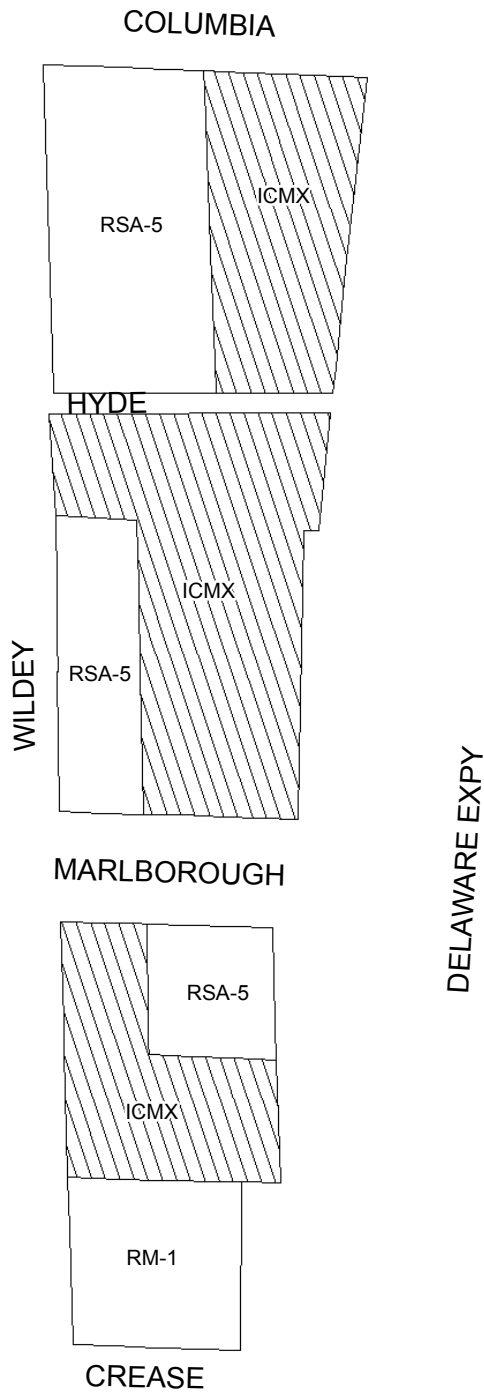


## Zoning Districts



-  CMX-1; CMX-2
-  I-2; ICMX
-  RM-1; RSA-5



# Map A4 Existing Zoning

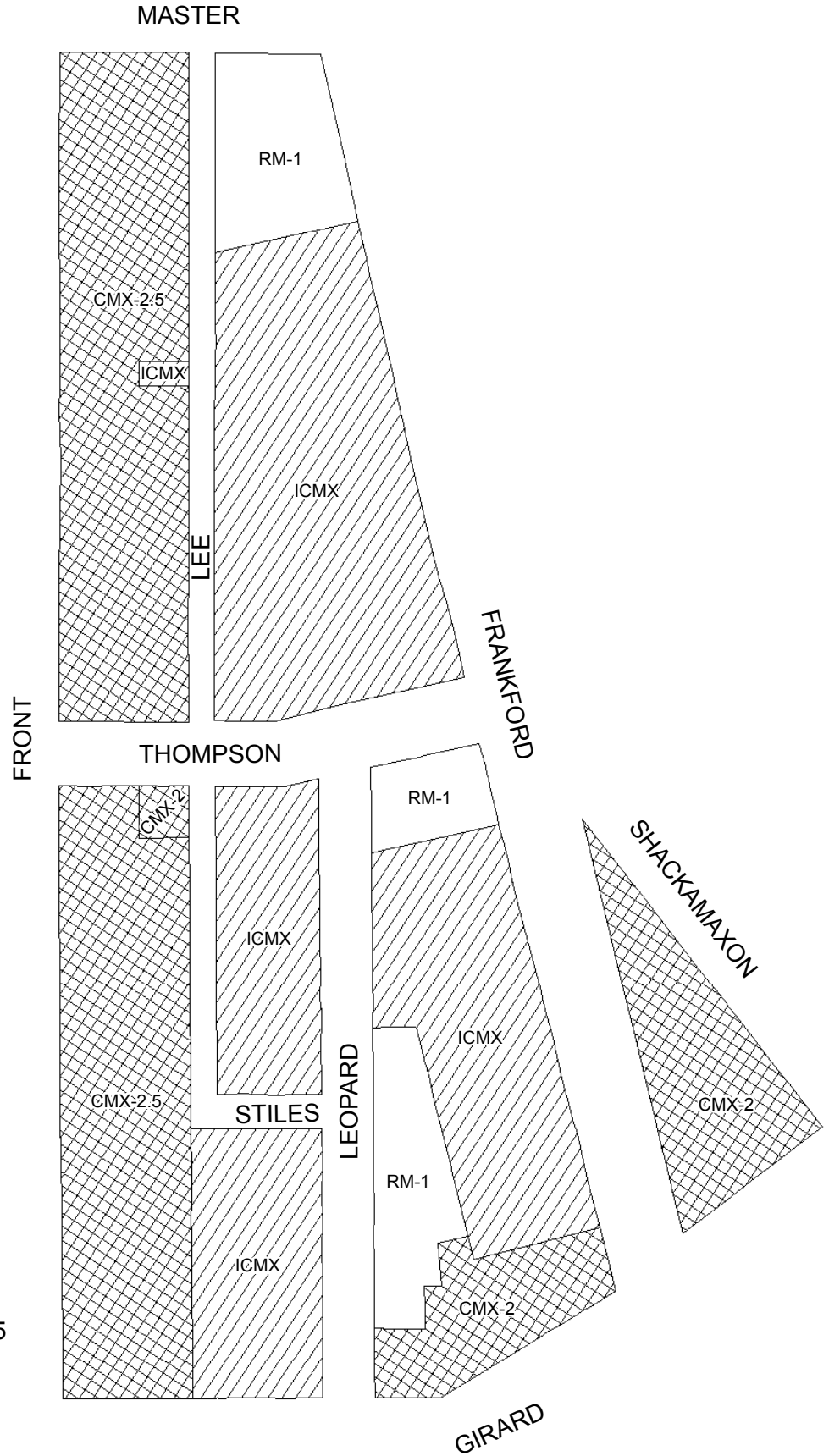


## Zoning Districts




-  ICMX
-  RM-1; RSA-5



# Map A5 Existing Zoning

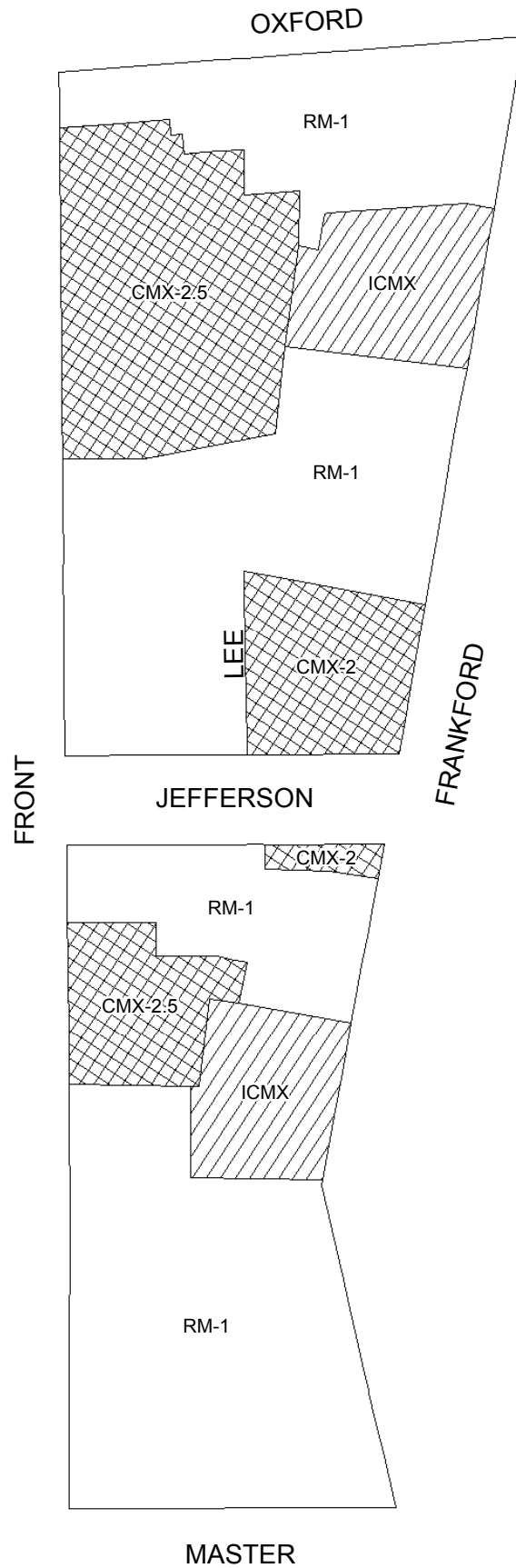


**Zoning Districts**




-  CMX-2; CMX-2.5
-  ICMX
-  RM-1



# Map A6 Existing Zoning

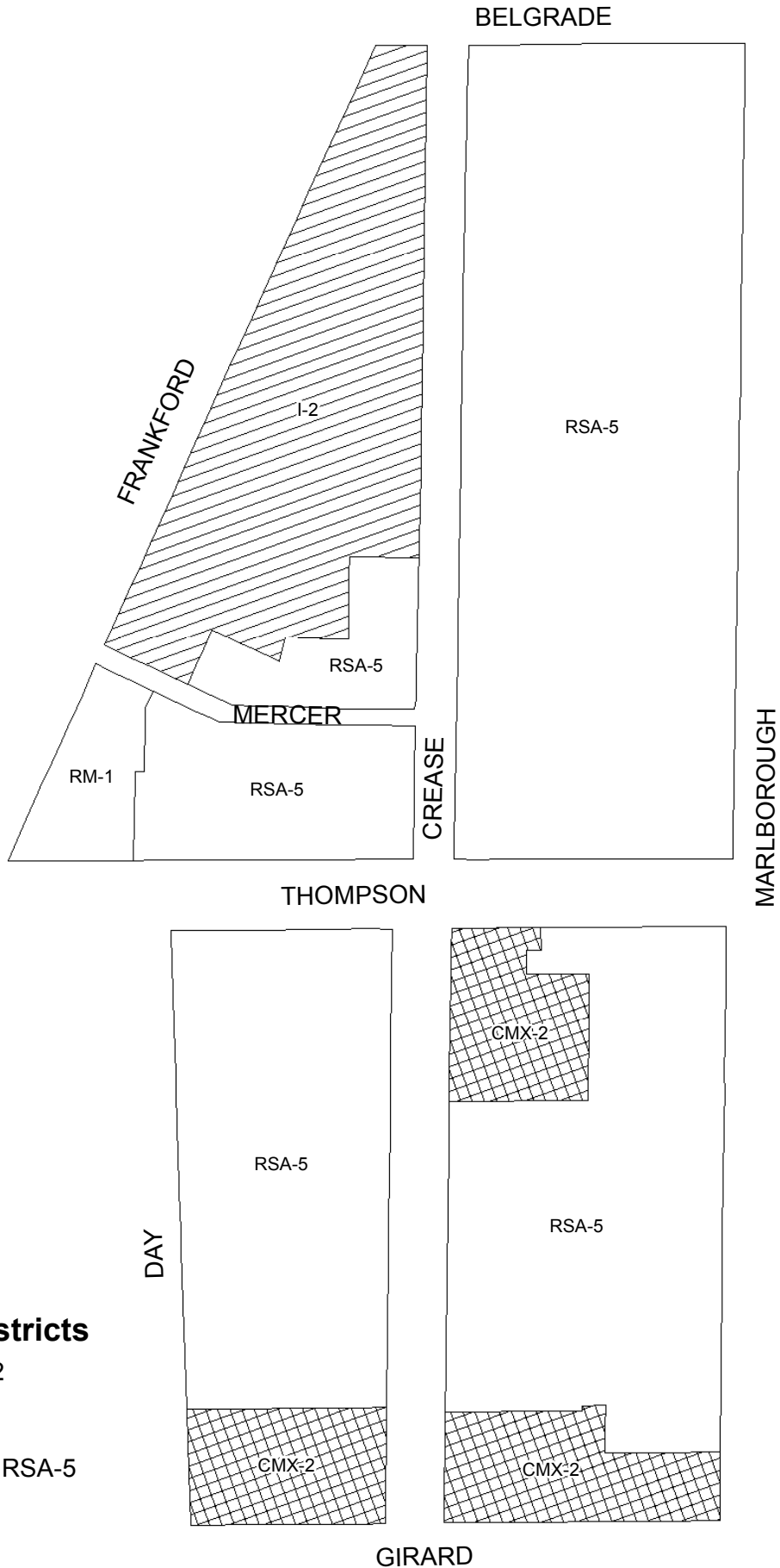


## Zoning Districts




-  CMX-2; CMX-2.5
-  ICMX
-  RM-1



# Map A7 Existing Zoning

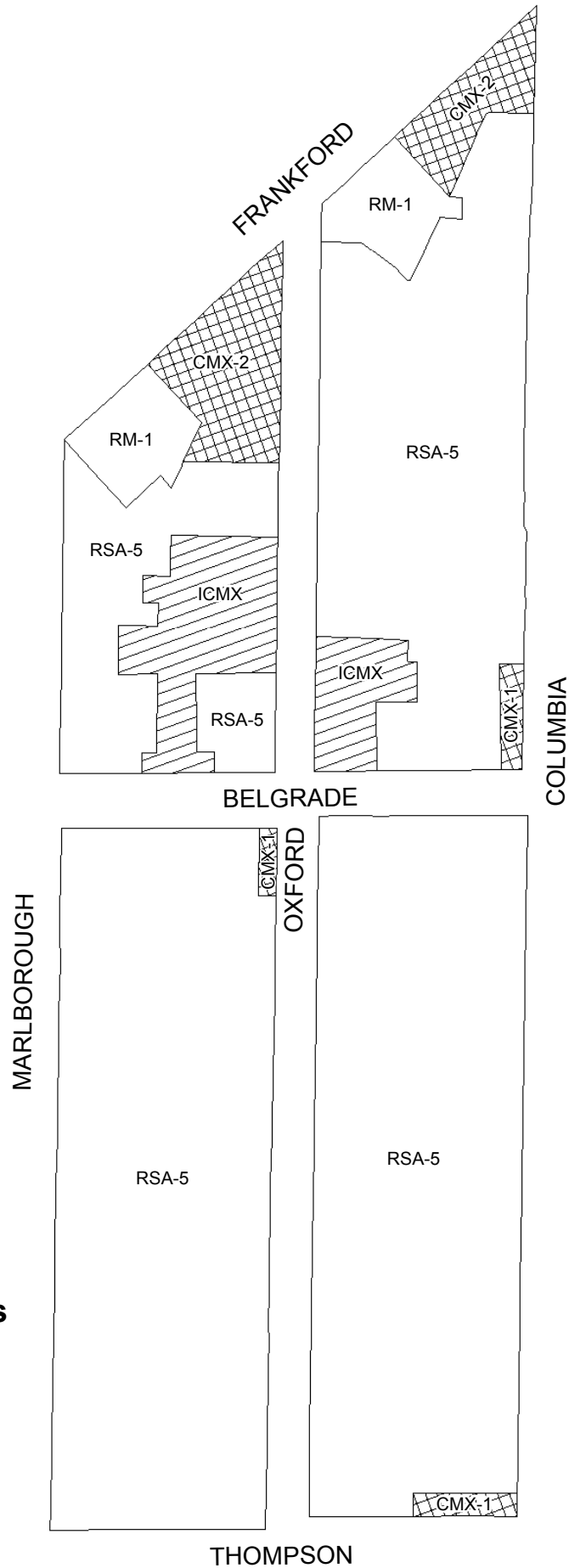





## Zoning Districts

-  CMX-2
-  I-2
-  RM-1; RSA-5



# Map A8 Existing Zoning

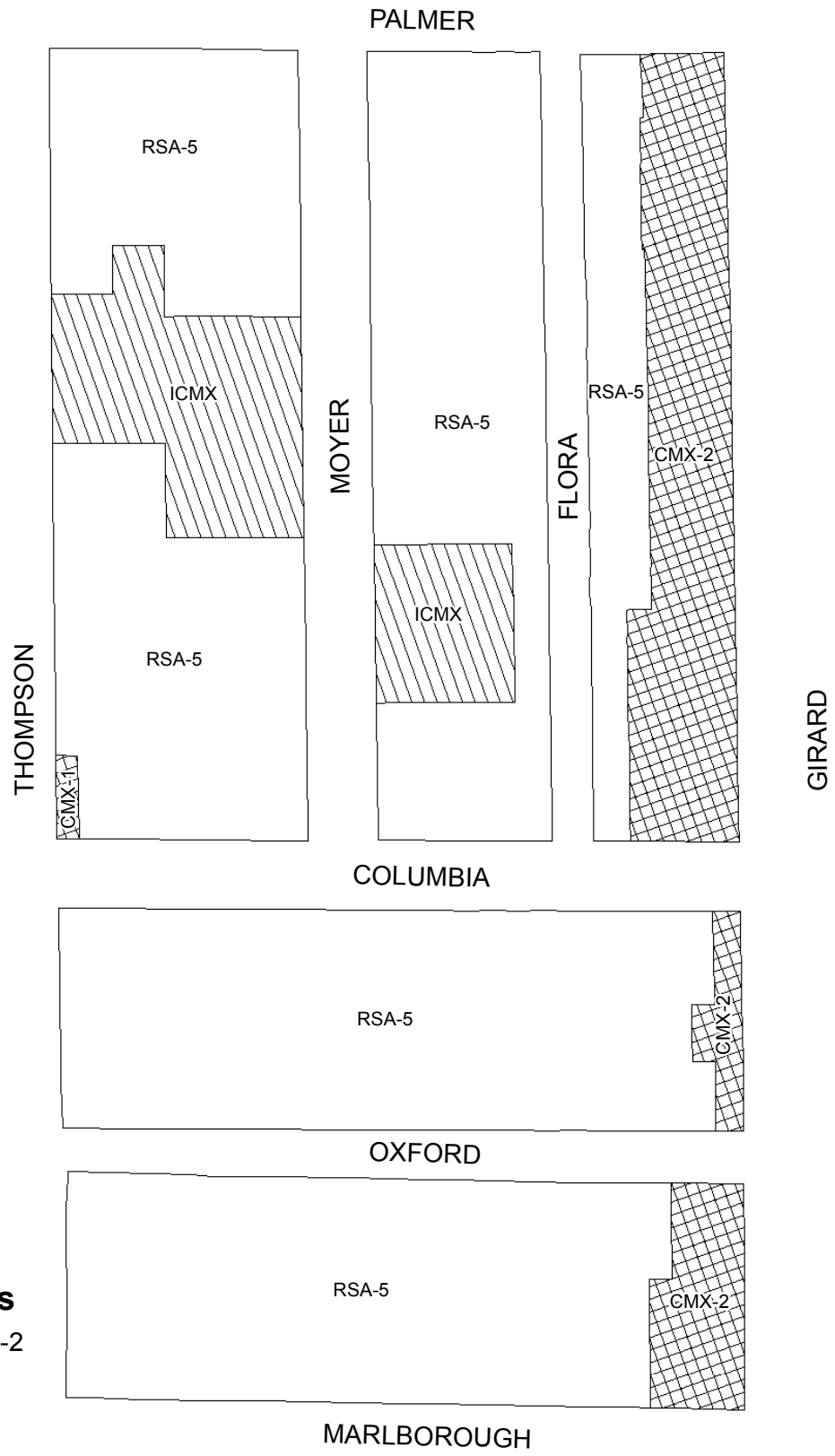





- Zoning Districts**
-  CMX-2
  -  I-2
  -  RM-1; RSA-5





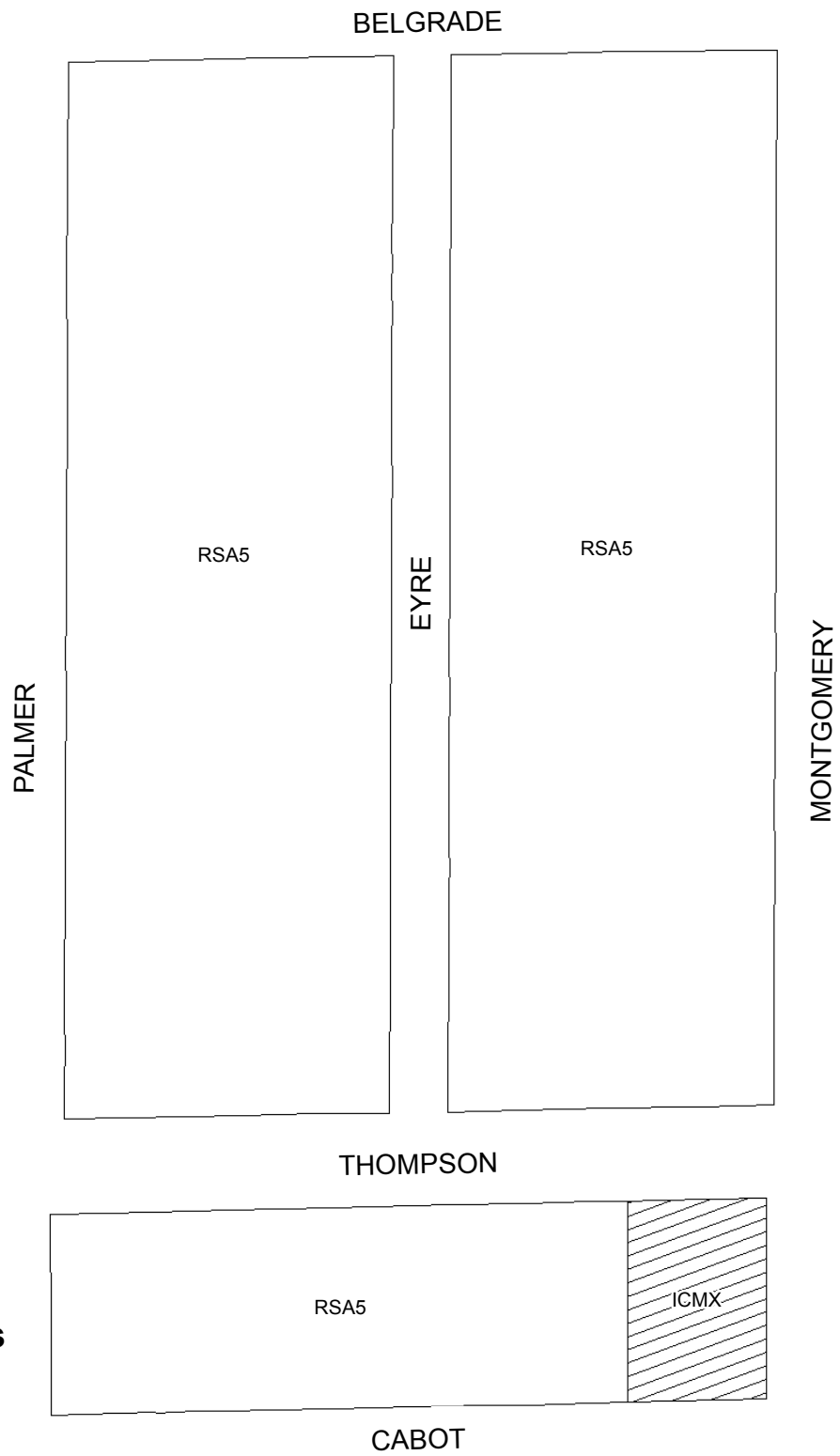
# Map A9 Existing Zoning



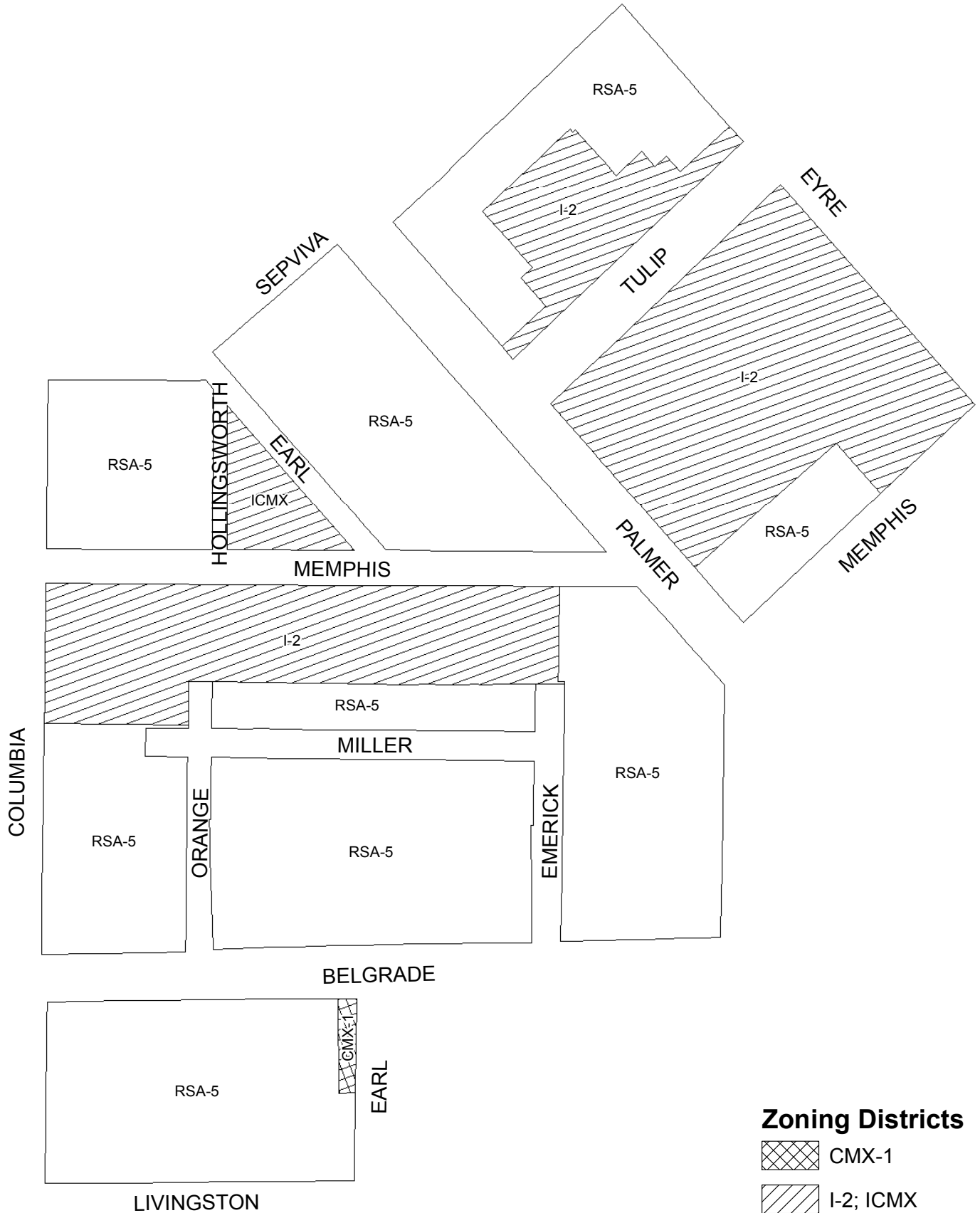
- Zoning Districts**
-  CMX-1; CMX-2
  -  ICMX
  -  RSA-5






# Map A10 Existing Zoning



# Map A11 Existing Zoning



## Zoning Districts



-  CMX-1
-  I-2; ICMX
-  RSA-5



# Map A12 Existing Zoning

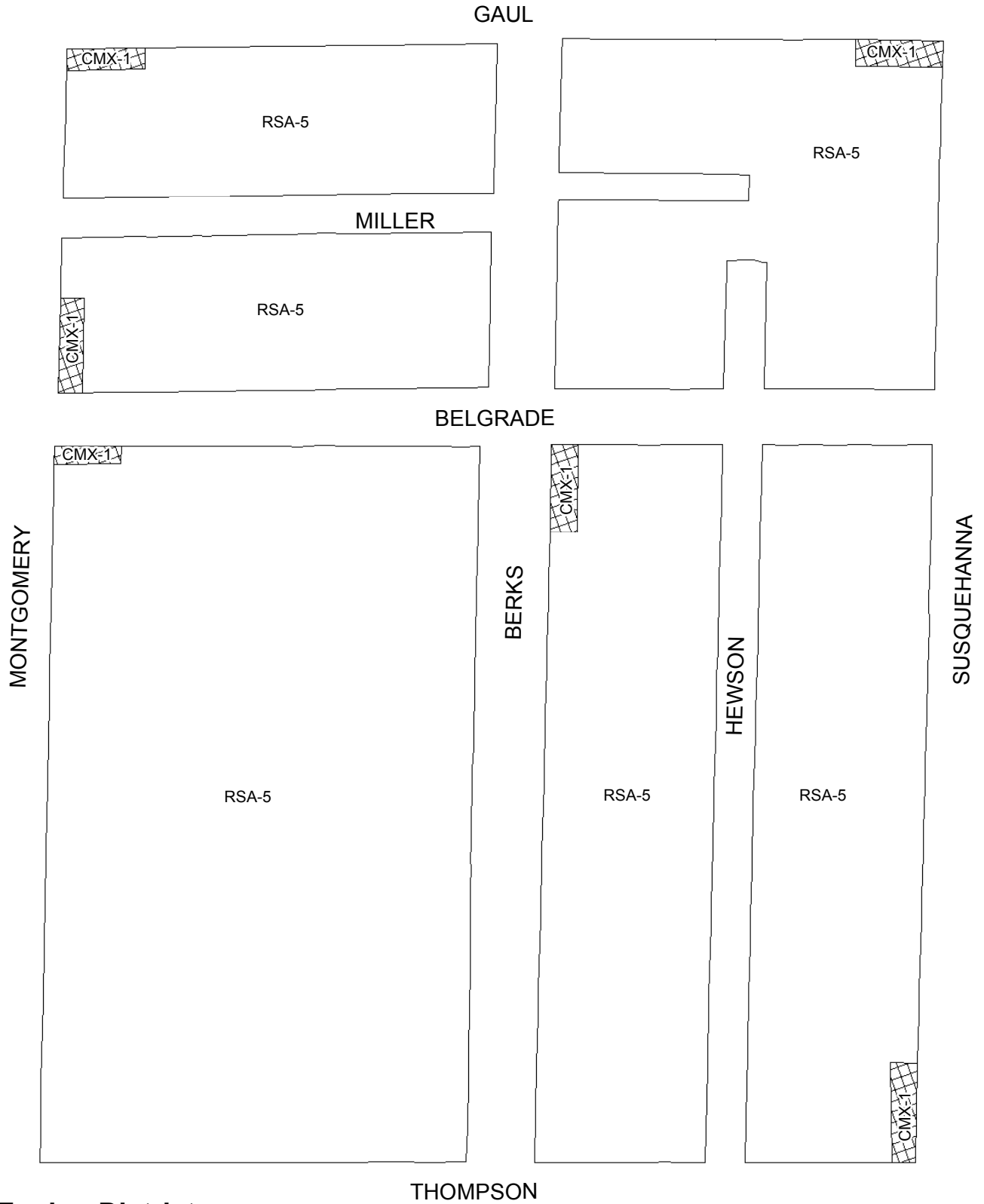


## Zoning Districts

-  CMX-1; CMX-2
-  RM-1; RSA-5



# Map A13 Existing Zoning

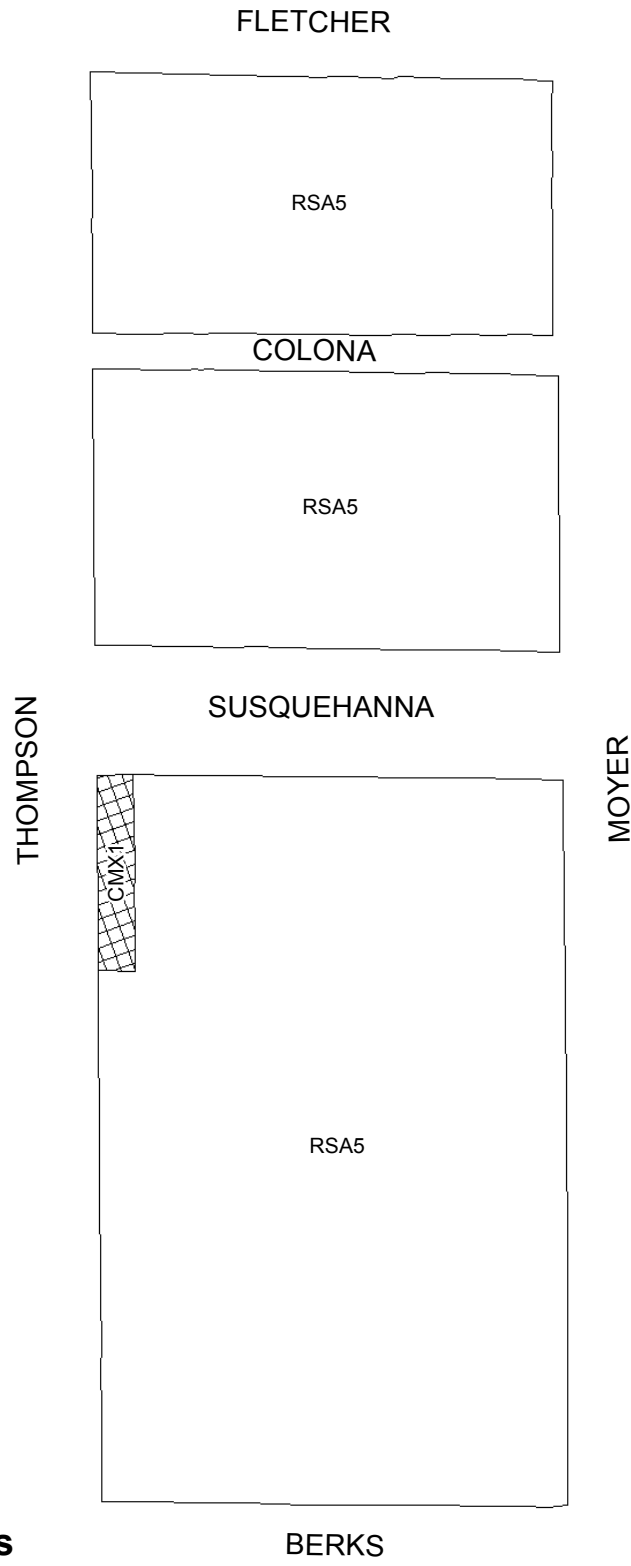


## Zoning Districts

-  CMX-1
-  RSA-5



# Map A14 Existing Zoning

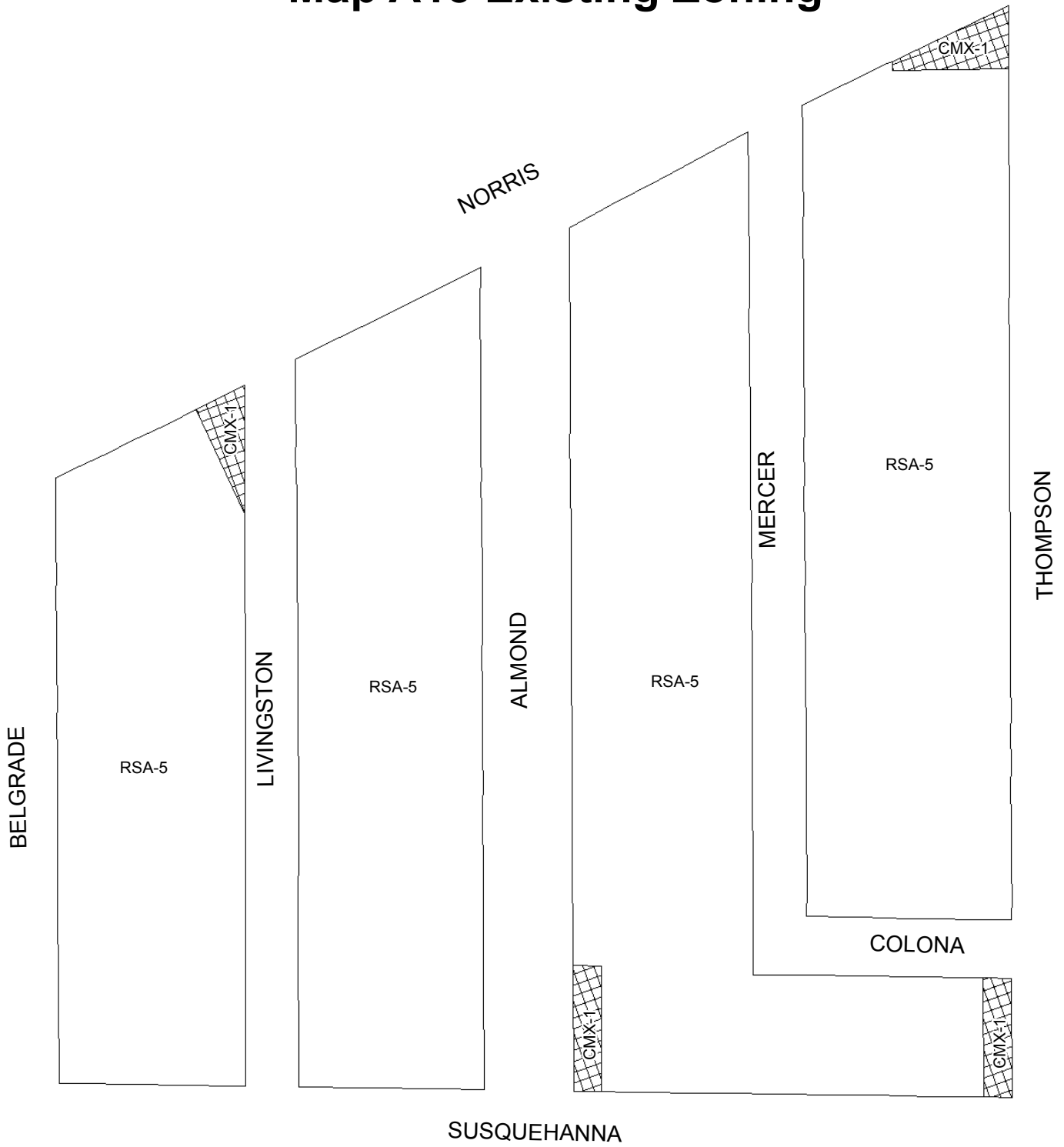


## Zoning Districts

-  CMX-1
-  RSA-5



# Map A15 Existing Zoning



## Zoning Districts




-  CMX-1
-  RSA-5



# Map A16 Existing Zoning



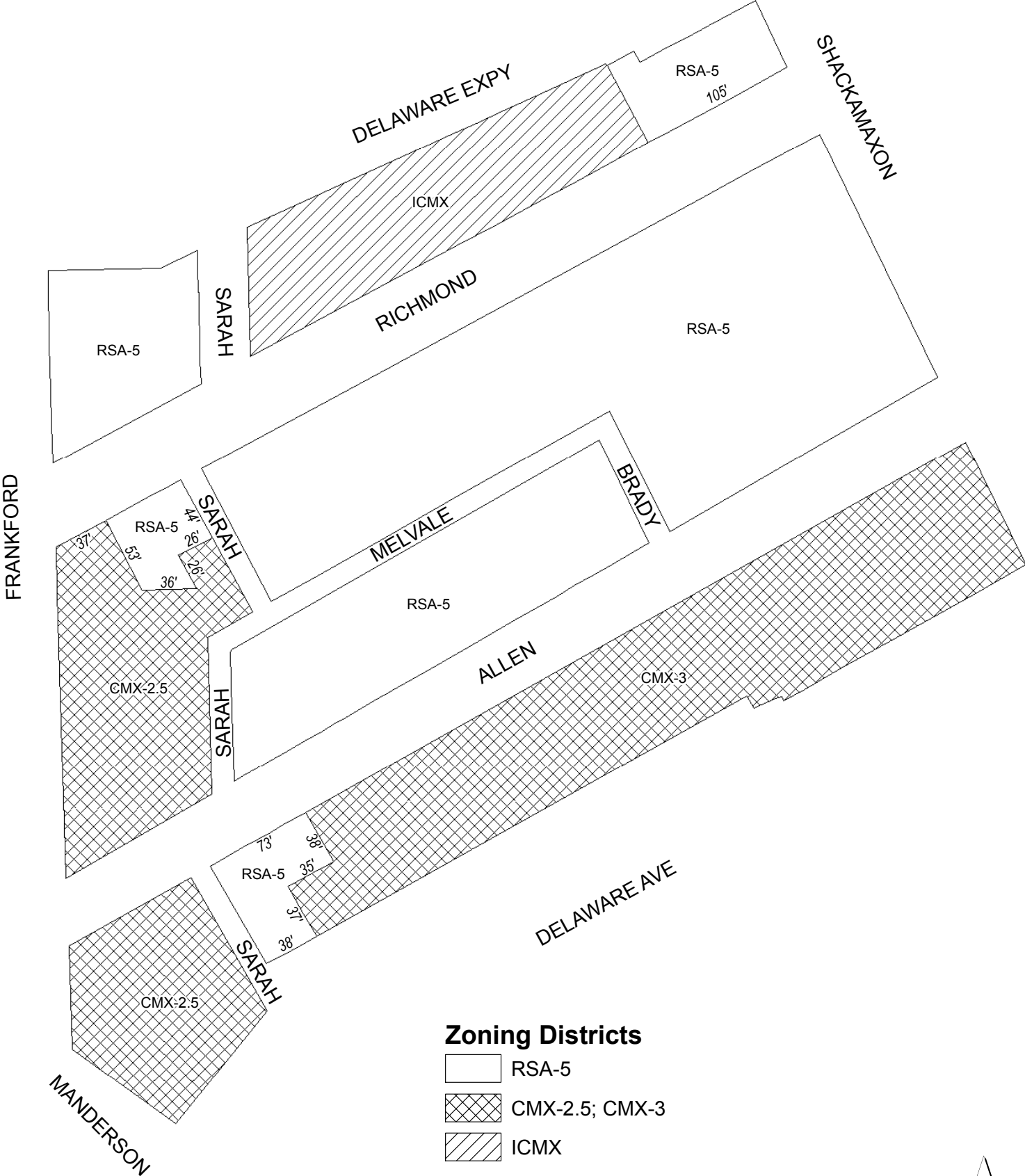
## Zoning Districts

-  CMX-1
-  RSA-5; RM-1
-  I-2








# Map B1 Proposed Zoning

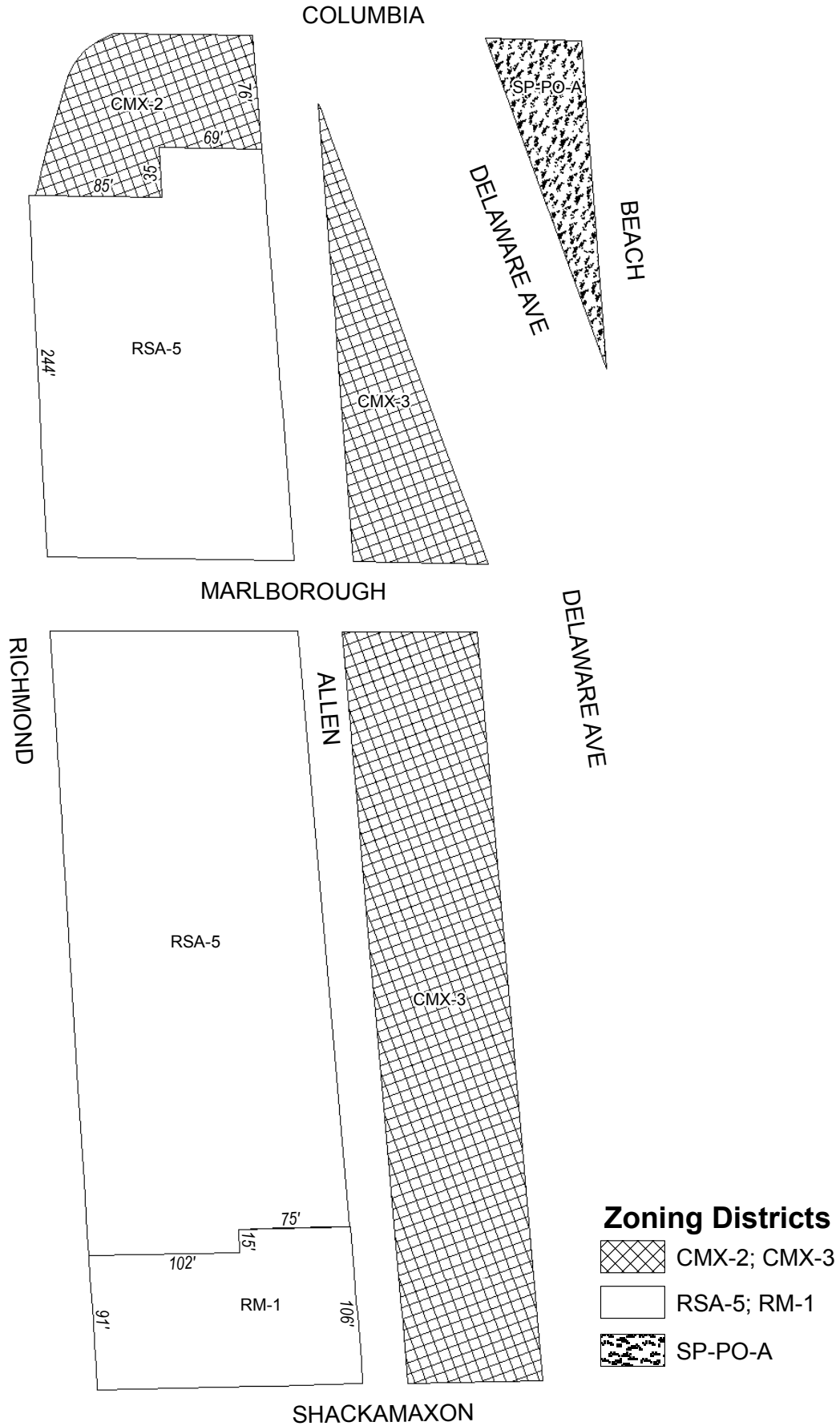


**Zoning Districts**

	RSA-5
	CMX-2.5; CMX-3
	ICMX





# Map B2 Proposed Zoning



# Map B3 Proposed Zoning

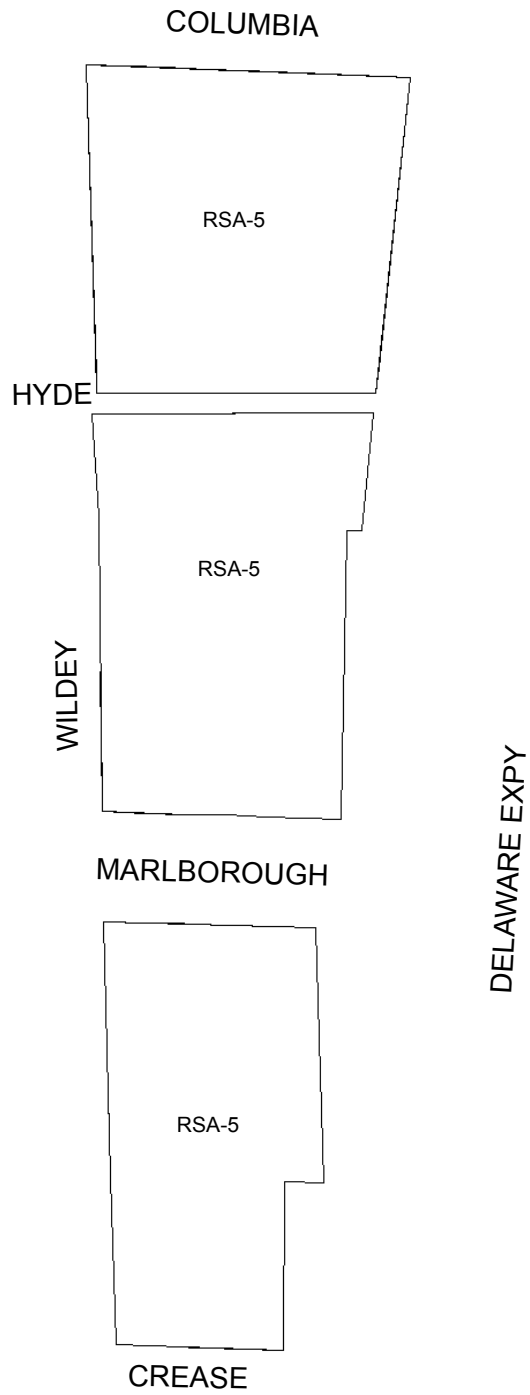


## Zoning Districts

-  CMX-2; CMX-2.5
-  RM-1; RSA-5



# Map B4 Proposed Zoning

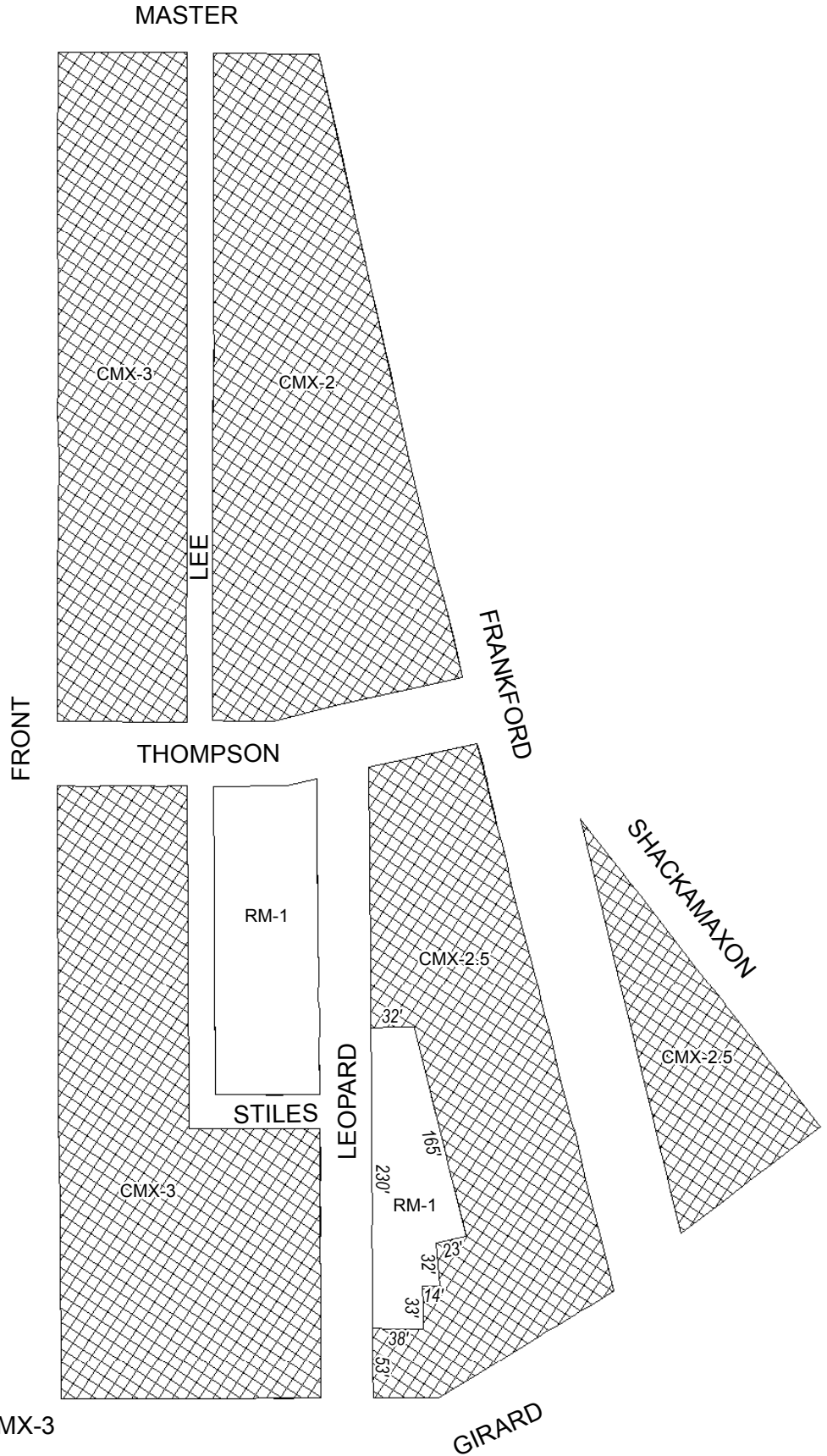


## Zoning Districts



 RSA-5



# Map B5 Proposed Zoning

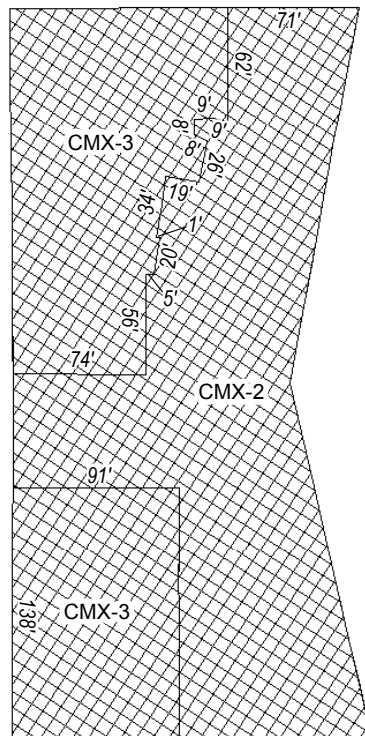
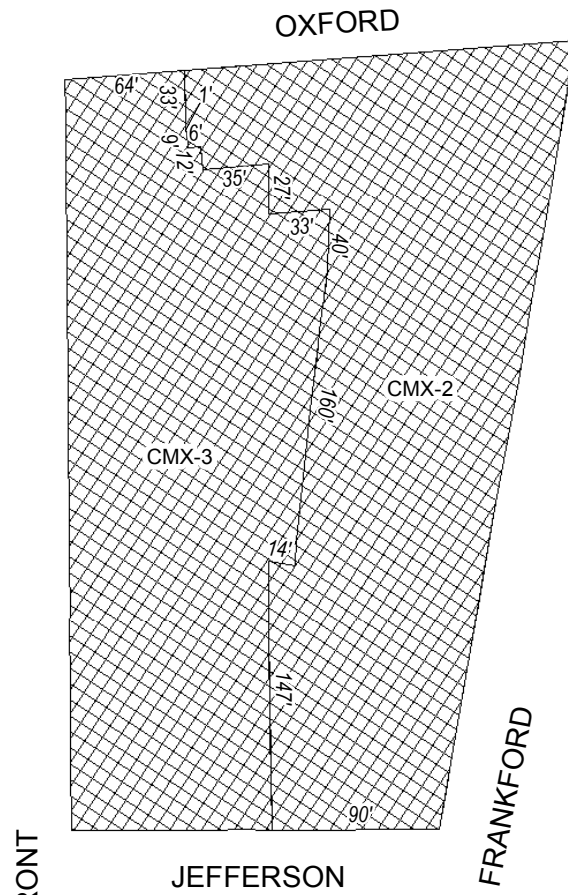


## Zoning Districts


-  CMX-2; CMX-2.5; CMX-3
-  RM-1



# Map B6 Proposed Zoning



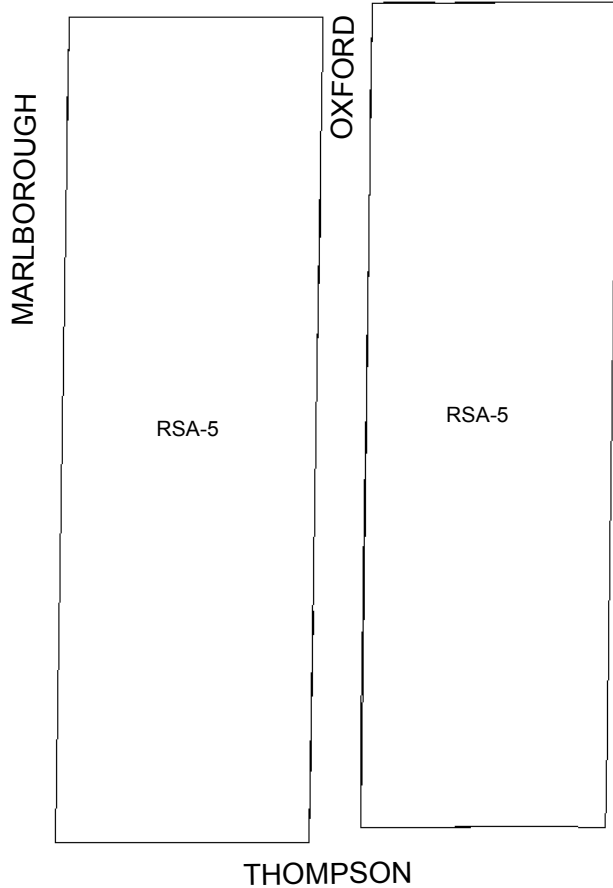
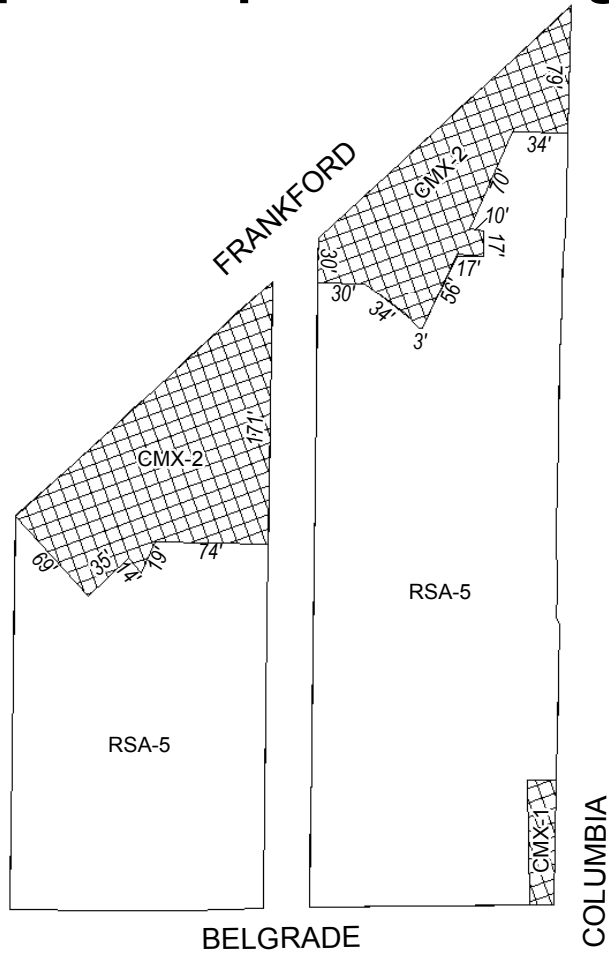
## Zoning Districts

 CMX-2; CMX-3







# Map B8 Proposed Zoning



**Zoning Districts**

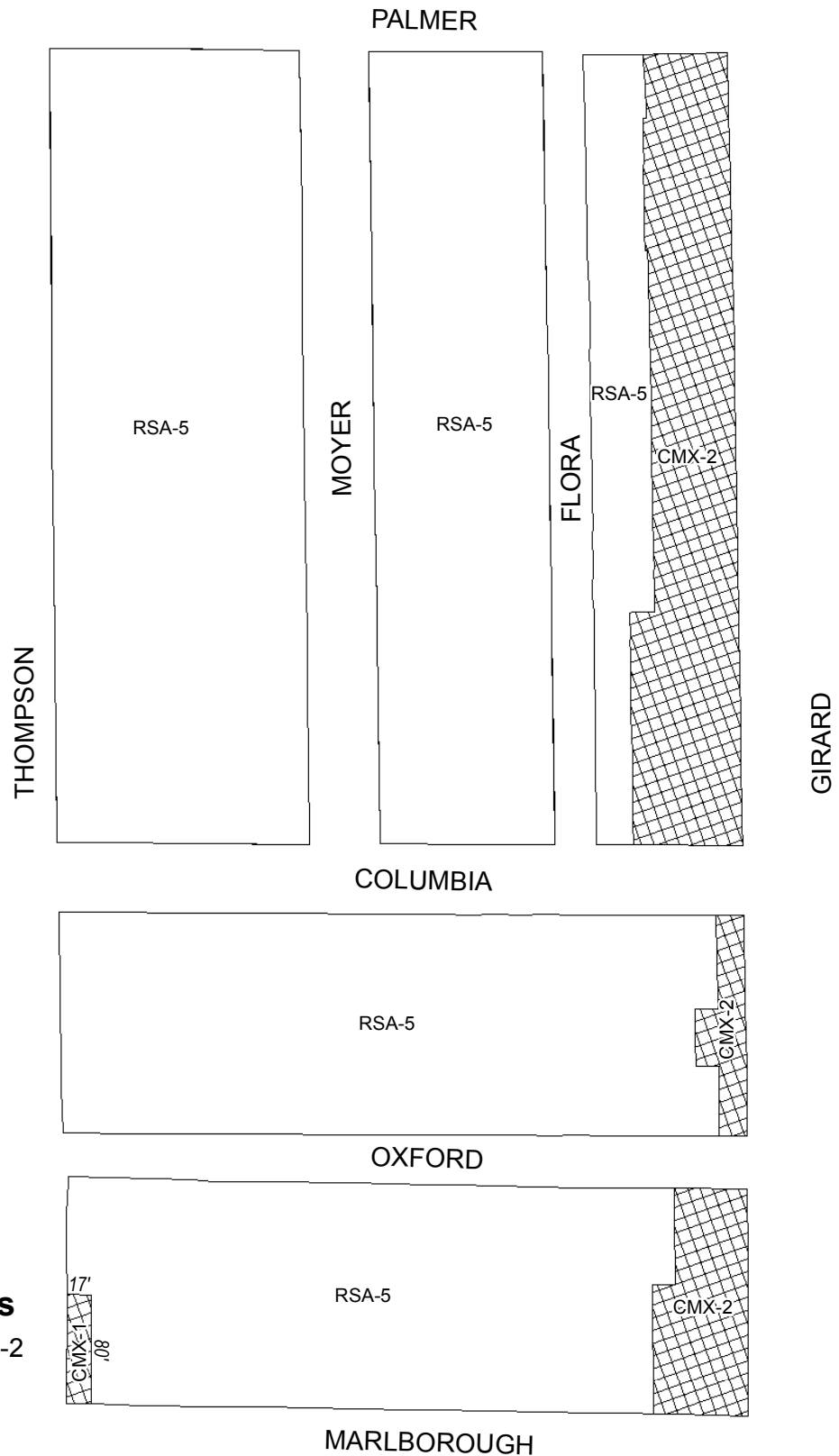
 CMX-1; CMX-2

 RM-1; RSA-5

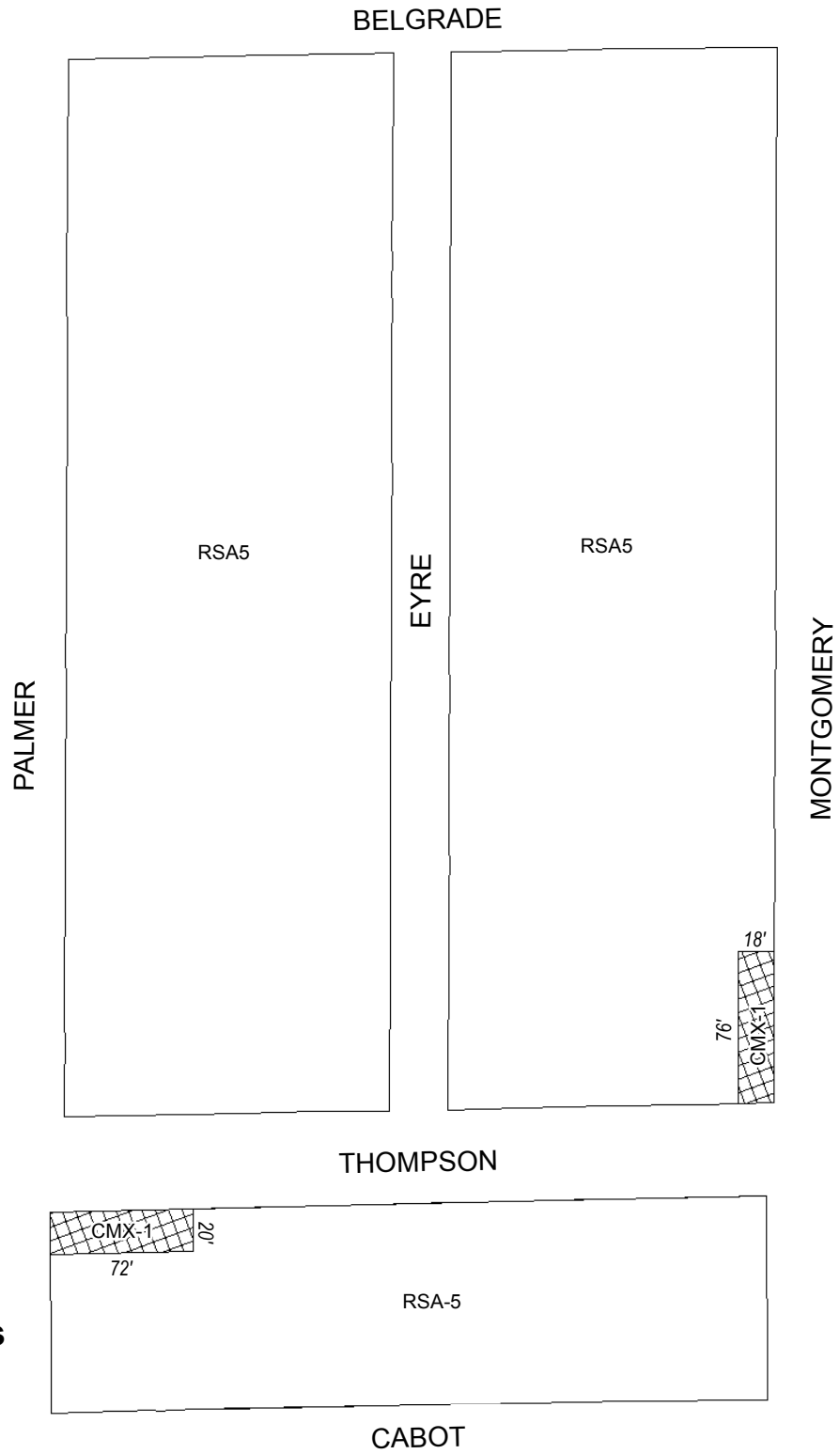




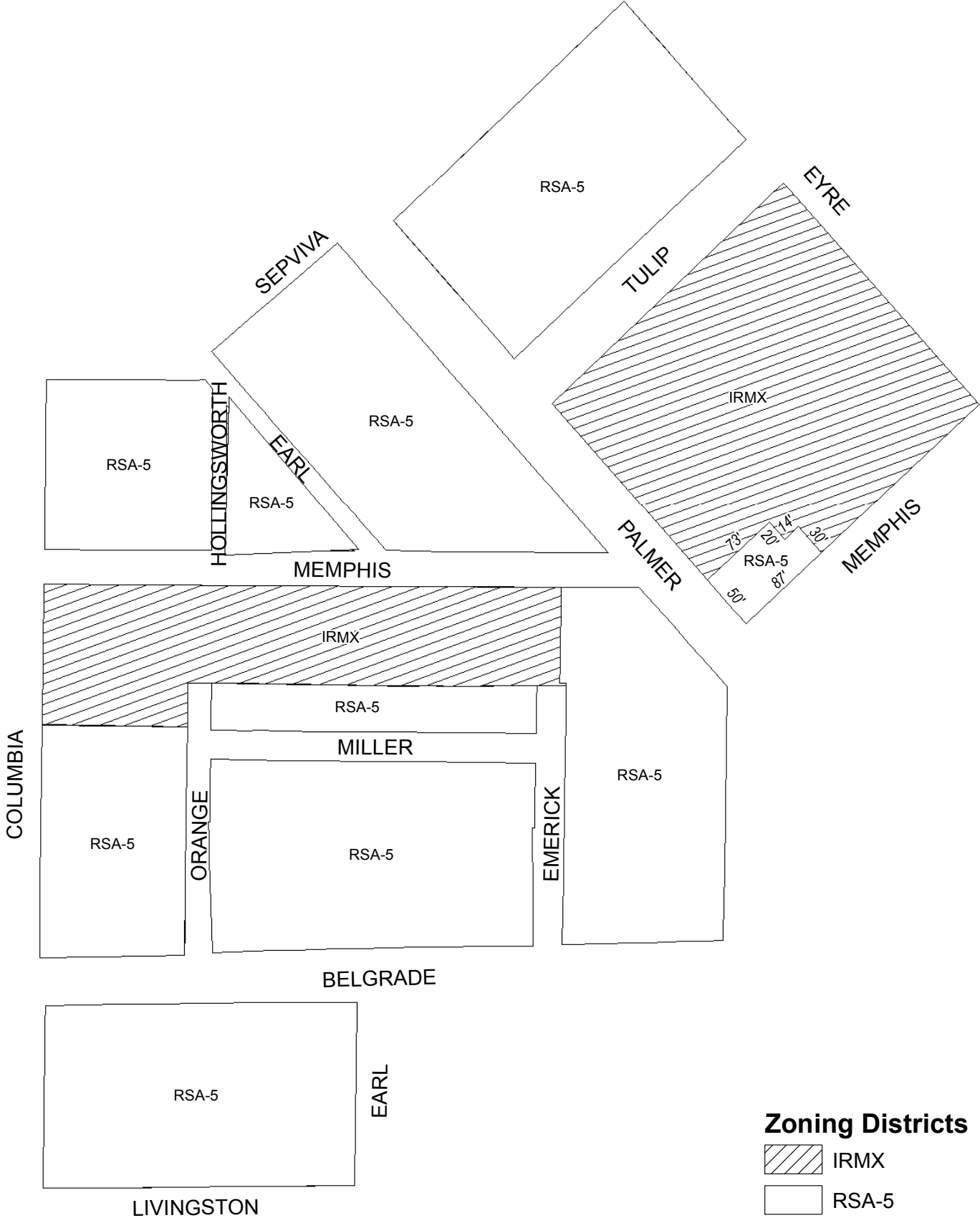
# Map B9 Proposed Zoning



# Map B10 Proposed Zoning



# Map B11 Proposed Zoning



**Zoning Districts**



-  IRMX
-  RSA-5



# Map B12 Proposed Zoning

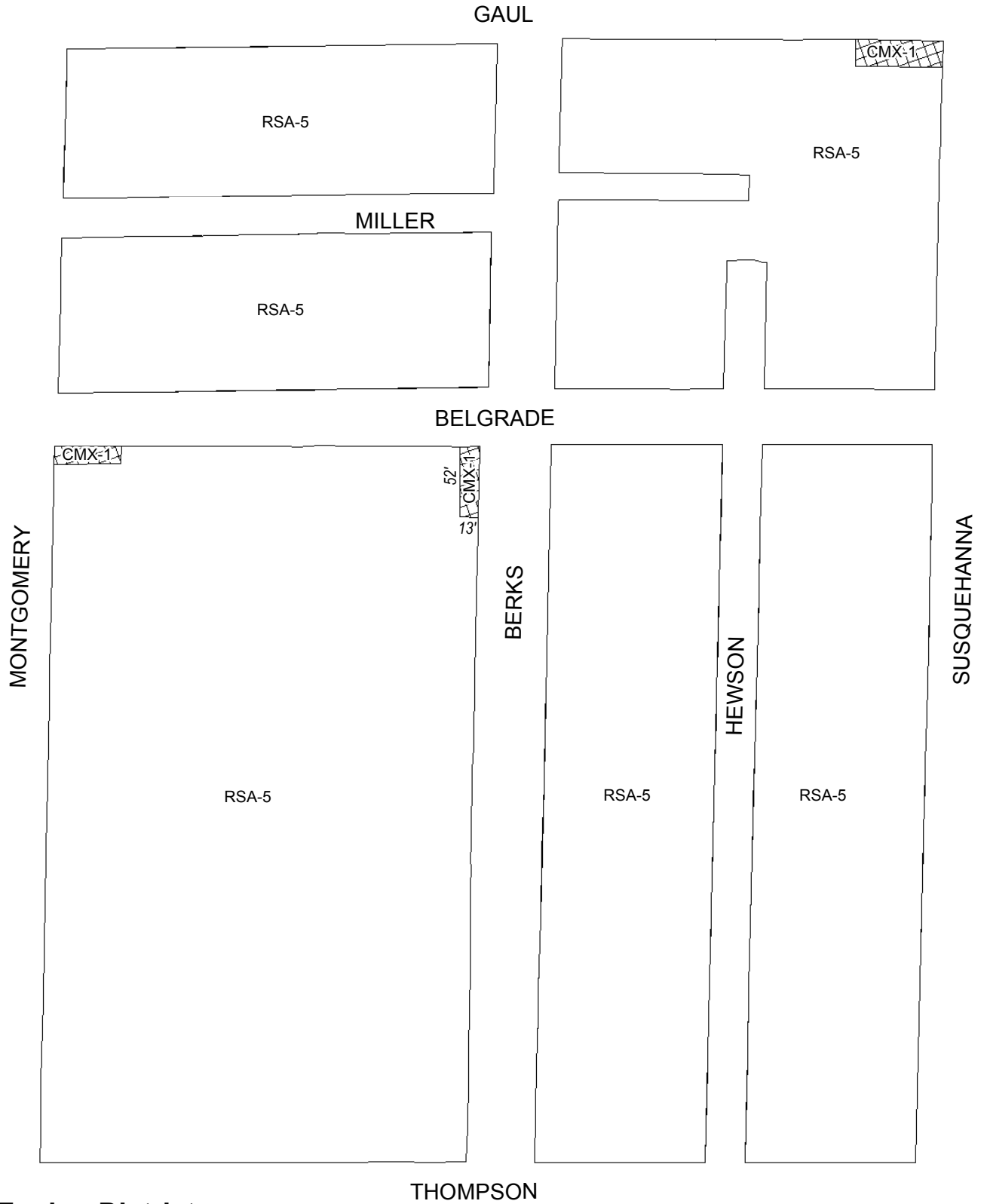


## Zoning Districts

-  CMX-1; CMX-2
-  RM-1; RSA-5



# Map B13 Proposed Zoning



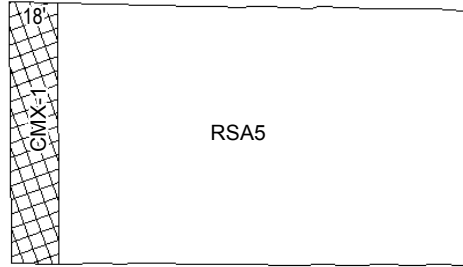
## Zoning Districts

-  CMX-1
-  RSA-5

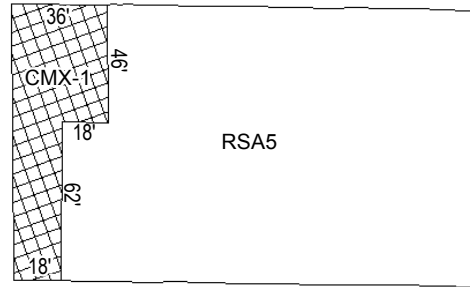


# Map B14 Proposed Zoning

FLETCHER




COLONA



SUSQUEHANNA

THOMPSON

MOYER



BERKS

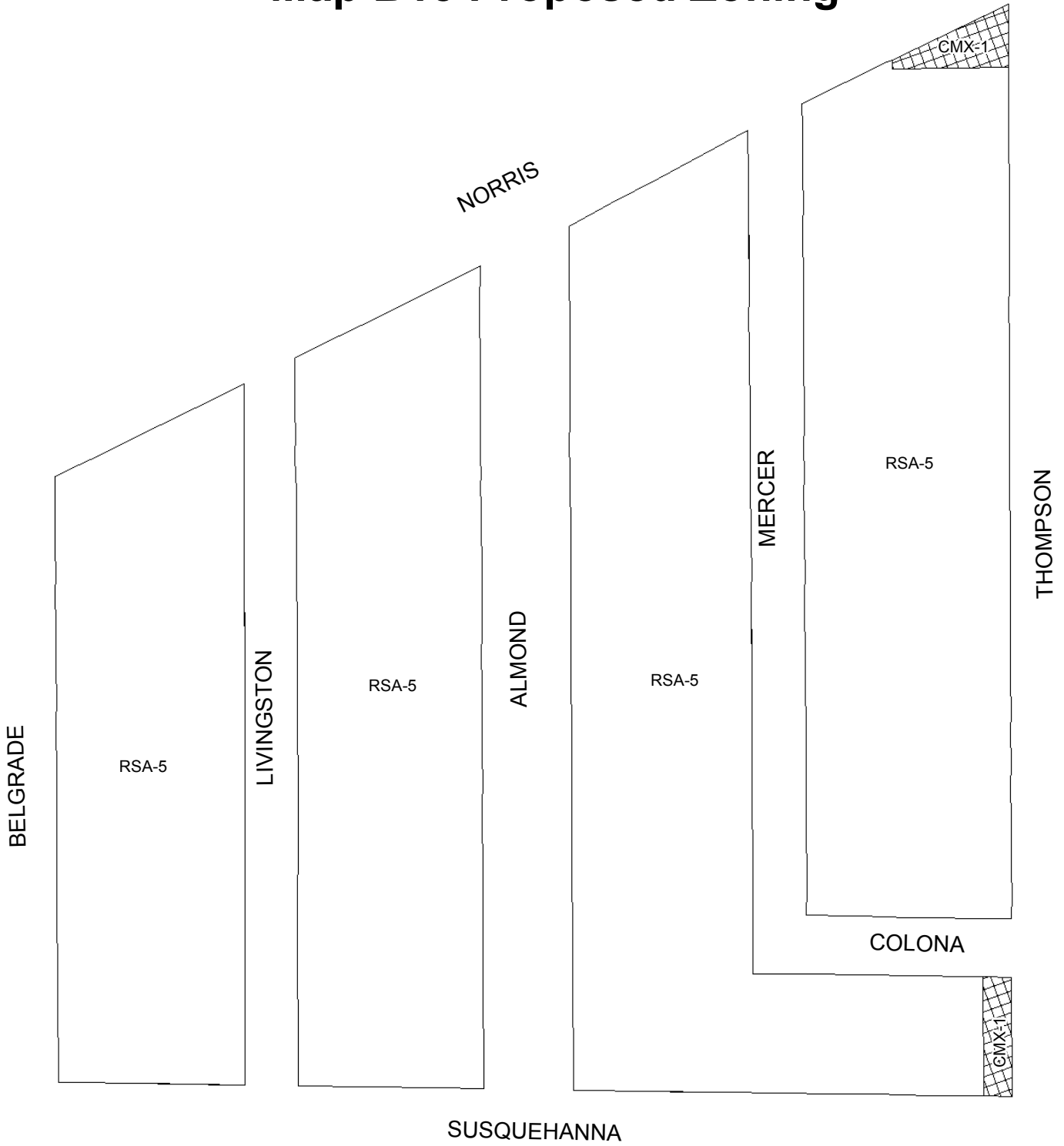
## Zoning Districts

 CMX-1

 RSA-5



# Map B15 Proposed Zoning



## Zoning Districts



-  CMX-1
-  RSA-5



# Map B16 Proposed Zoning



## Zoning Districts

-  CMX-1; CMX-2
-  RSA-5

