

# City of Philadelphia



(Bill No. 080874)

## AN ORDINANCE

To amend the Philadelphia Zoning Maps by changing the zoning designations of certain areas of land located within an area bounded by Tacony Street, Homestead Street, Milnor Street extended, and Dark Run Lane.

### *THE COUNCIL OF THE CITY OF PHILADELPHIA HEREBY ORDAINS:*

SECTION 1. Pursuant to Section 14-103 of The Philadelphia Code, The Philadelphia Zoning Maps are hereby amended by changing the zoning designations of certain areas of land within an area bounded by Tacony Street, Homestead Street, Milnor Street extended, and Dark Run Lane, from the existing zoning designations indicated on Map "A" set forth below to the zoning designations indicated on Map "B" set forth below.

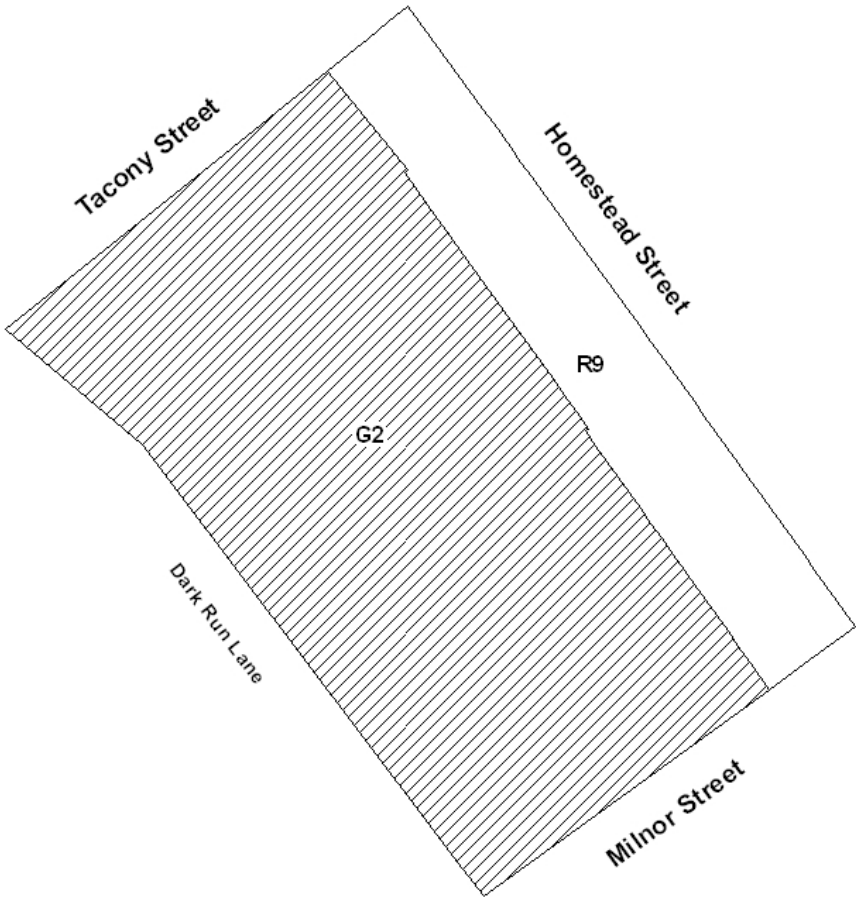
SECTION 2. This Ordinance shall become effective immediately.

# City of Philadelphia



BILL NO. 080874 continued

Certified Copy

## MAP A - EXISTING ZONING



### Legend

-  G2 Industrial
-  R9 Residential

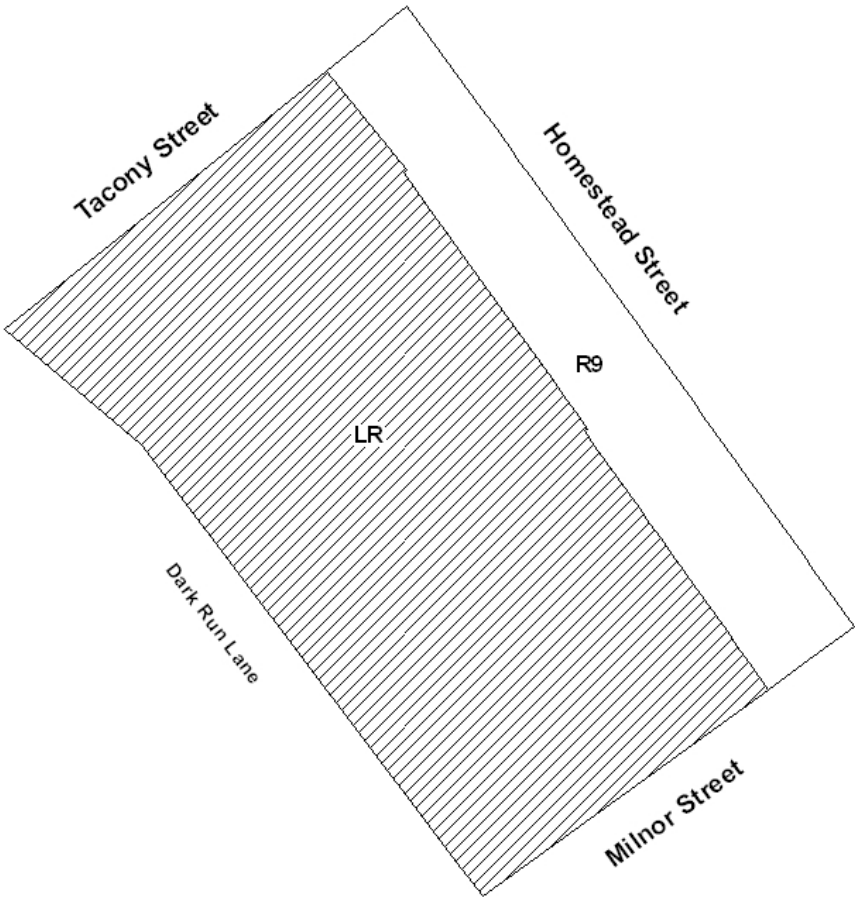


# City of Philadelphia



BILL NO. 080874 continued

Certified Copy

## MAP B- PROPOSED ZONING



### Legend

-  LR Industrial
-  R9 Residential



# City of Philadelphia

BILL NO. 080874 continued

Certified Copy

CERTIFICATION: This is a true and correct copy of the original Bill, Passed by the City Council on January 22, 2009. The Bill was Signed by the Mayor on February 4, 2009.



Patricia Rafferty  
Chief Clerk of the City Council