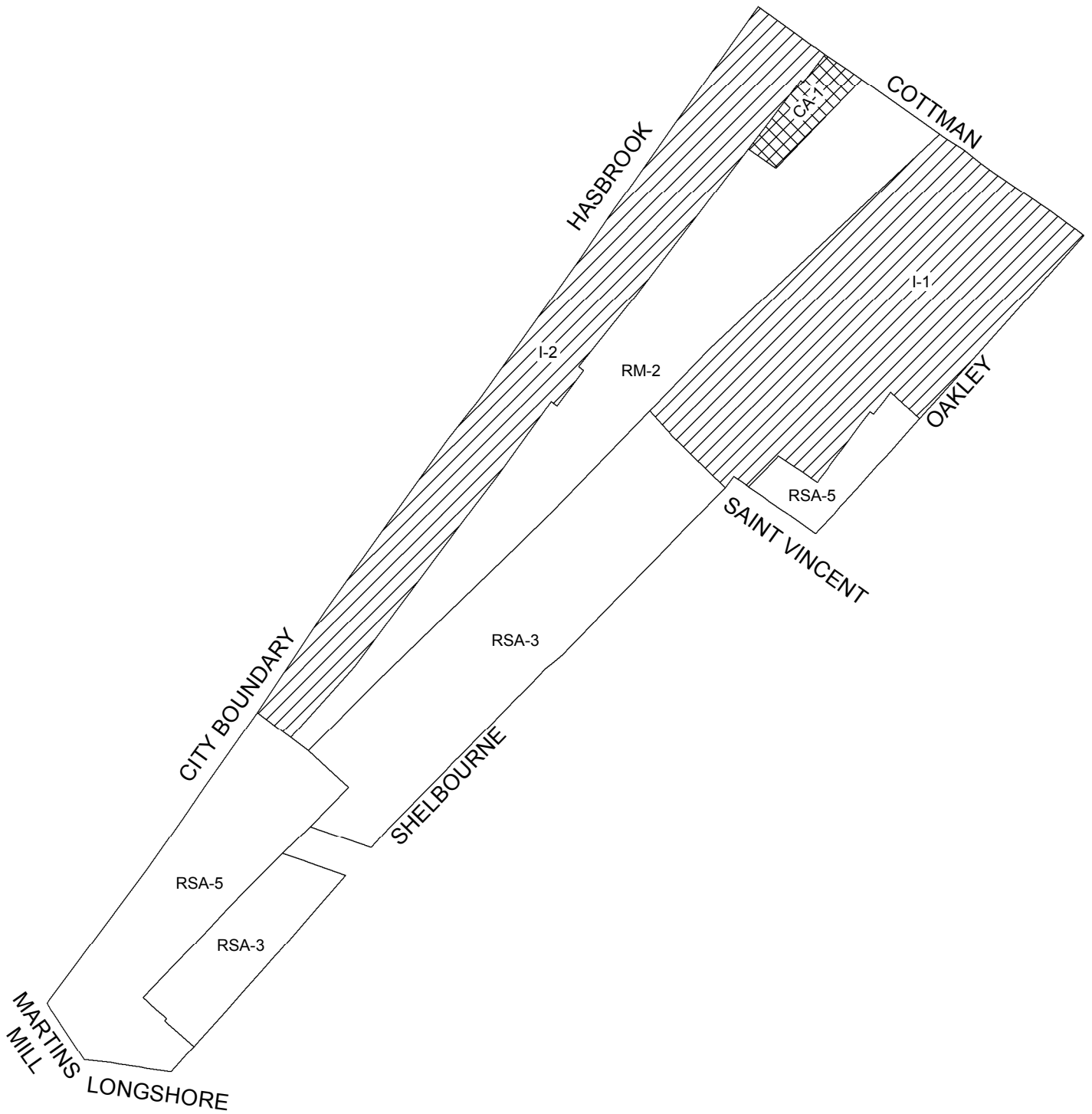


Map A1 Existing Zoning



Zoning Districts



CA-1



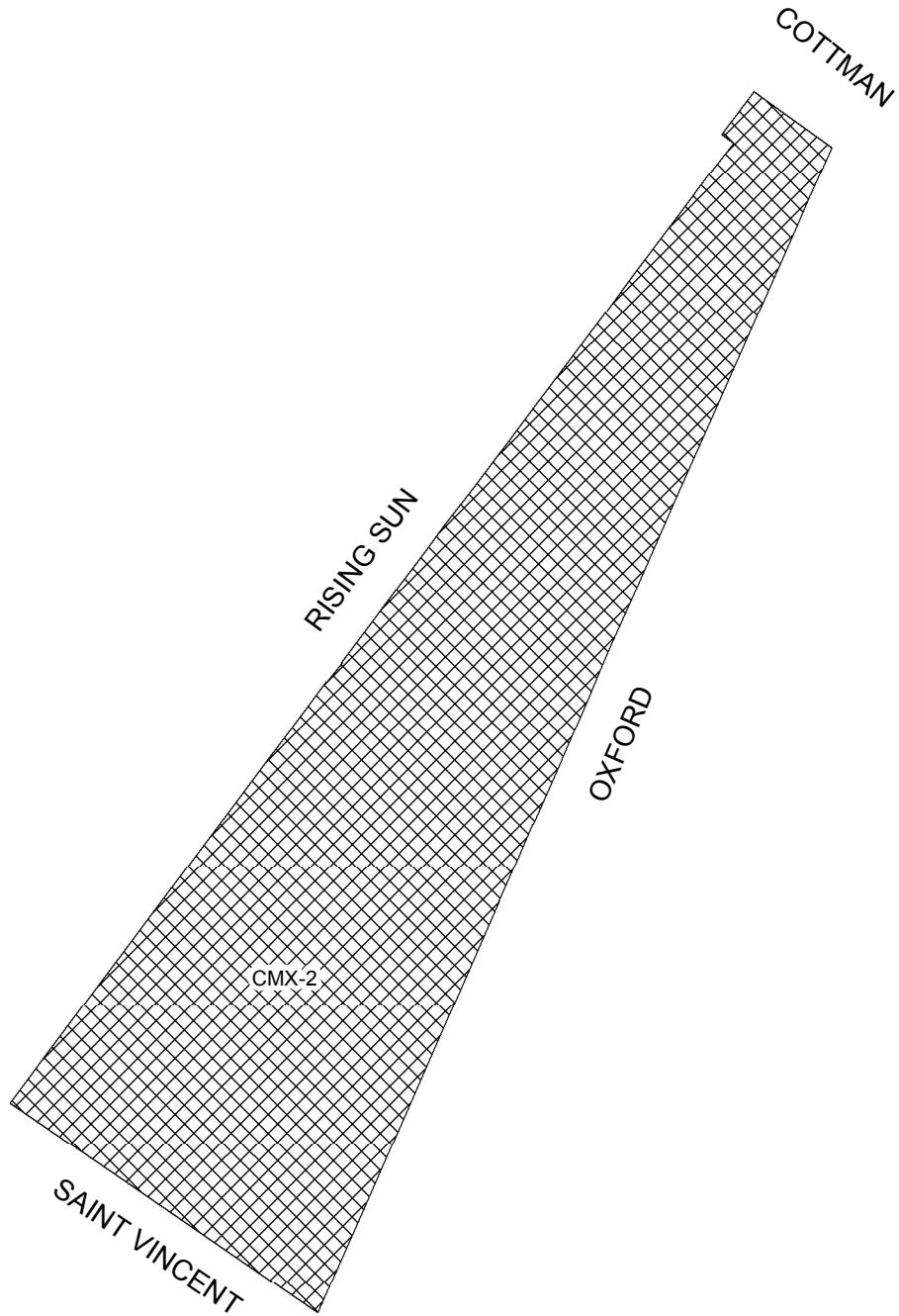
I-1, I-2



RM-2, RSA-3, RSA-5



Map A2 Existing Zoning

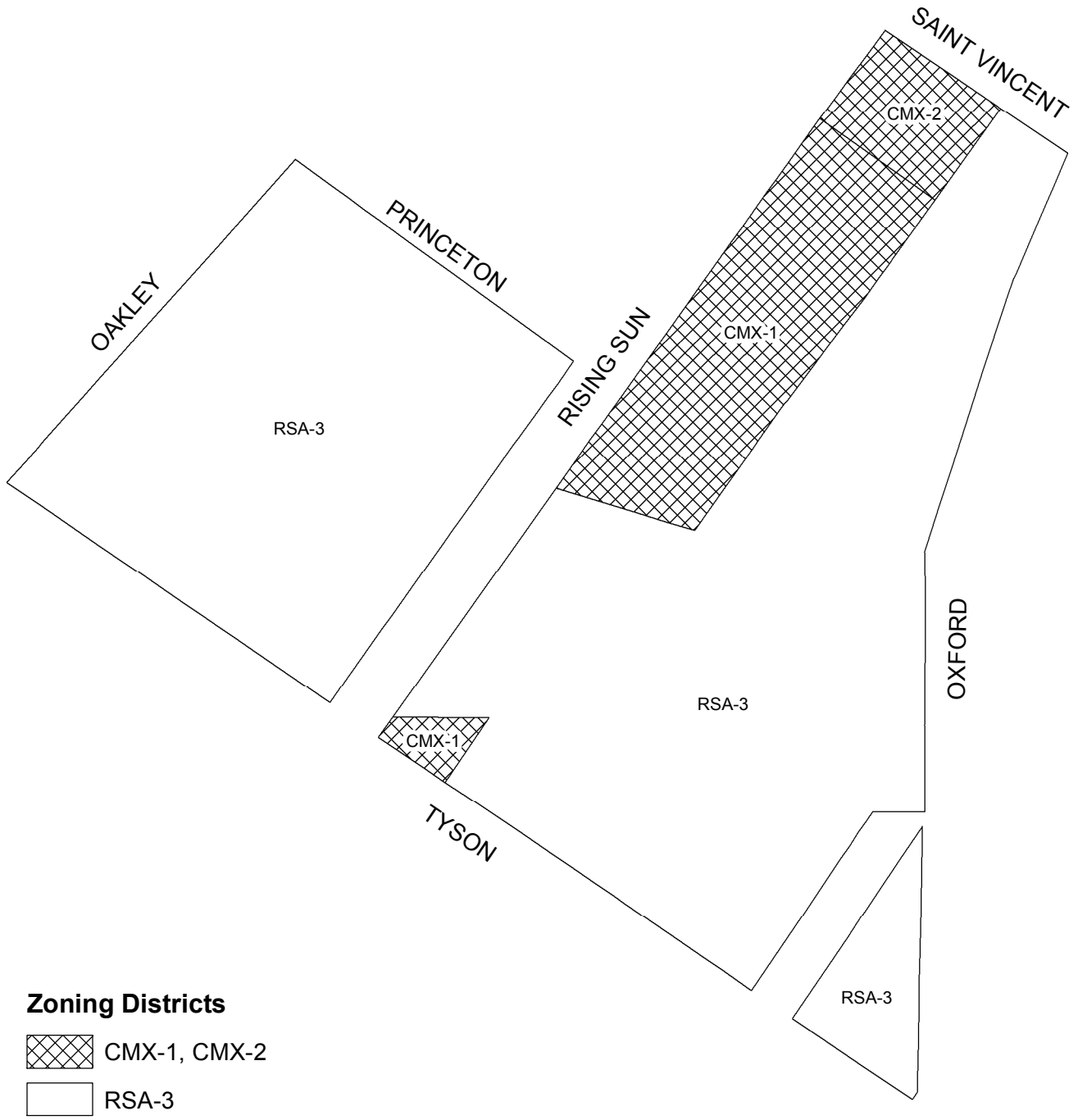


Zoning Districts

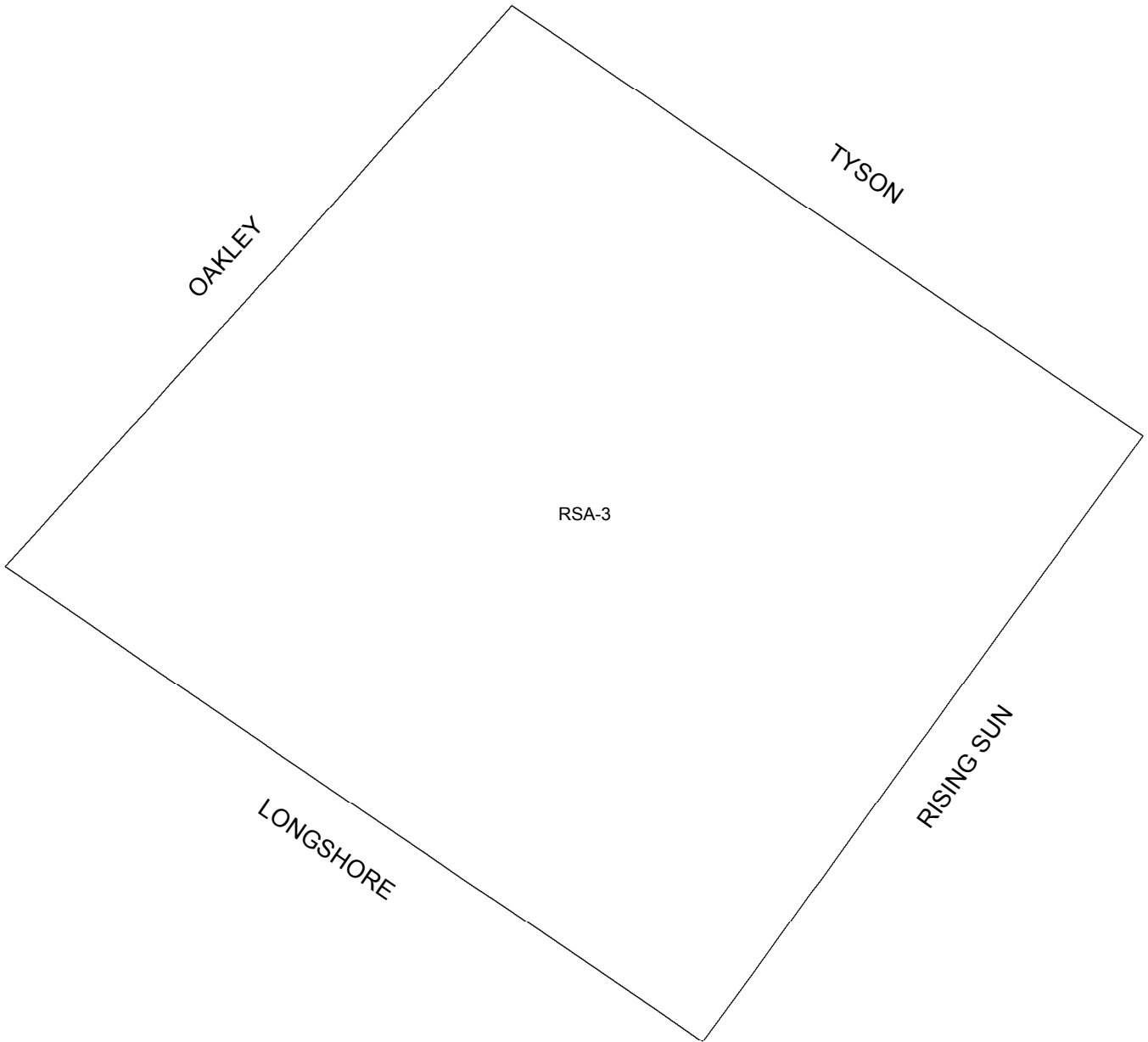
 CMX-2



Map A3 Existing Zoning



Map A4 Existing Zoning



Zoning Districts

 RSA-3



Map A5 Existing Zoning



Zoning Districts

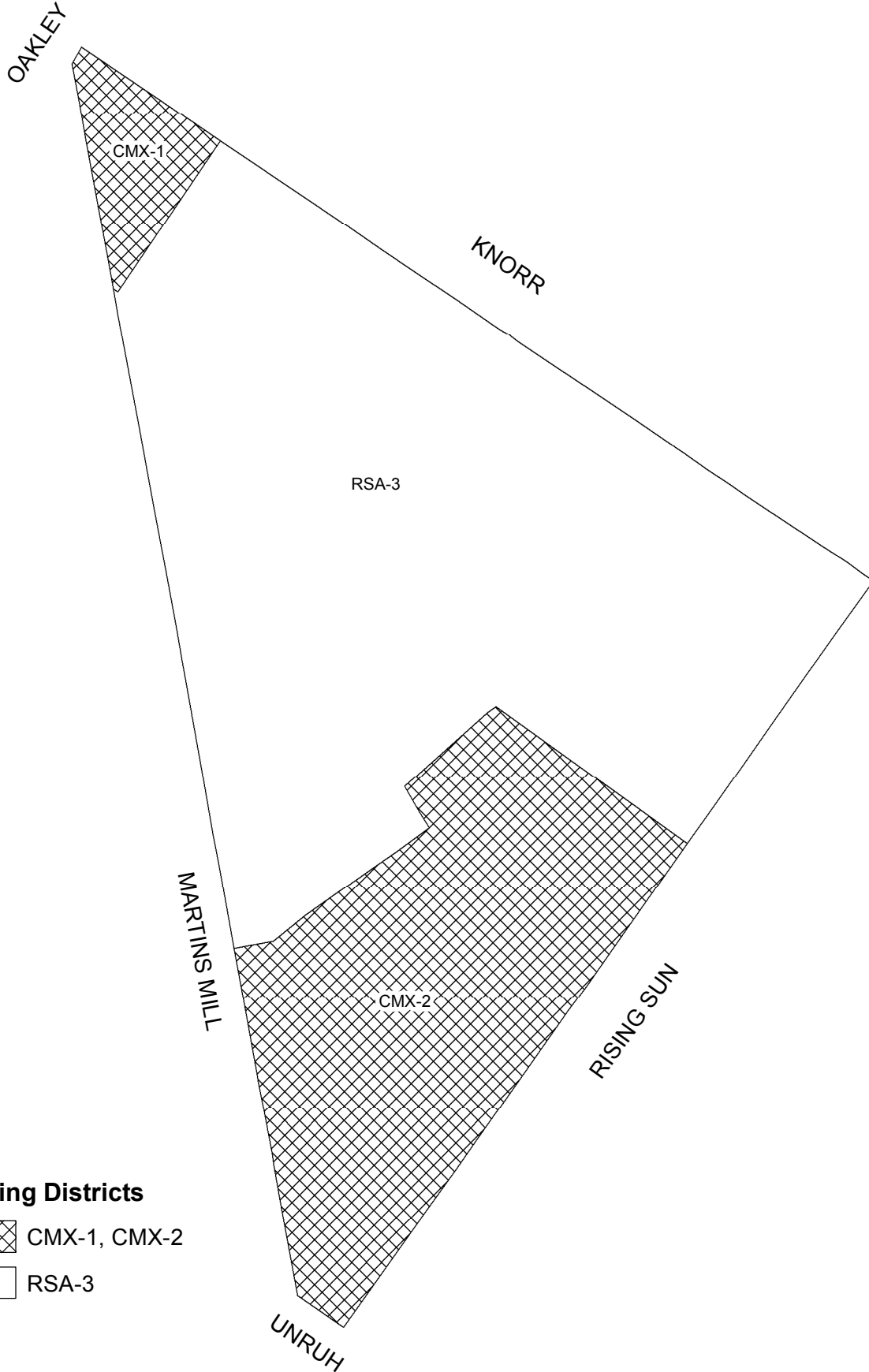
 CMX-2

 ICMX

 RSA-3



Map A6 Existing Zoning



Zoning Districts



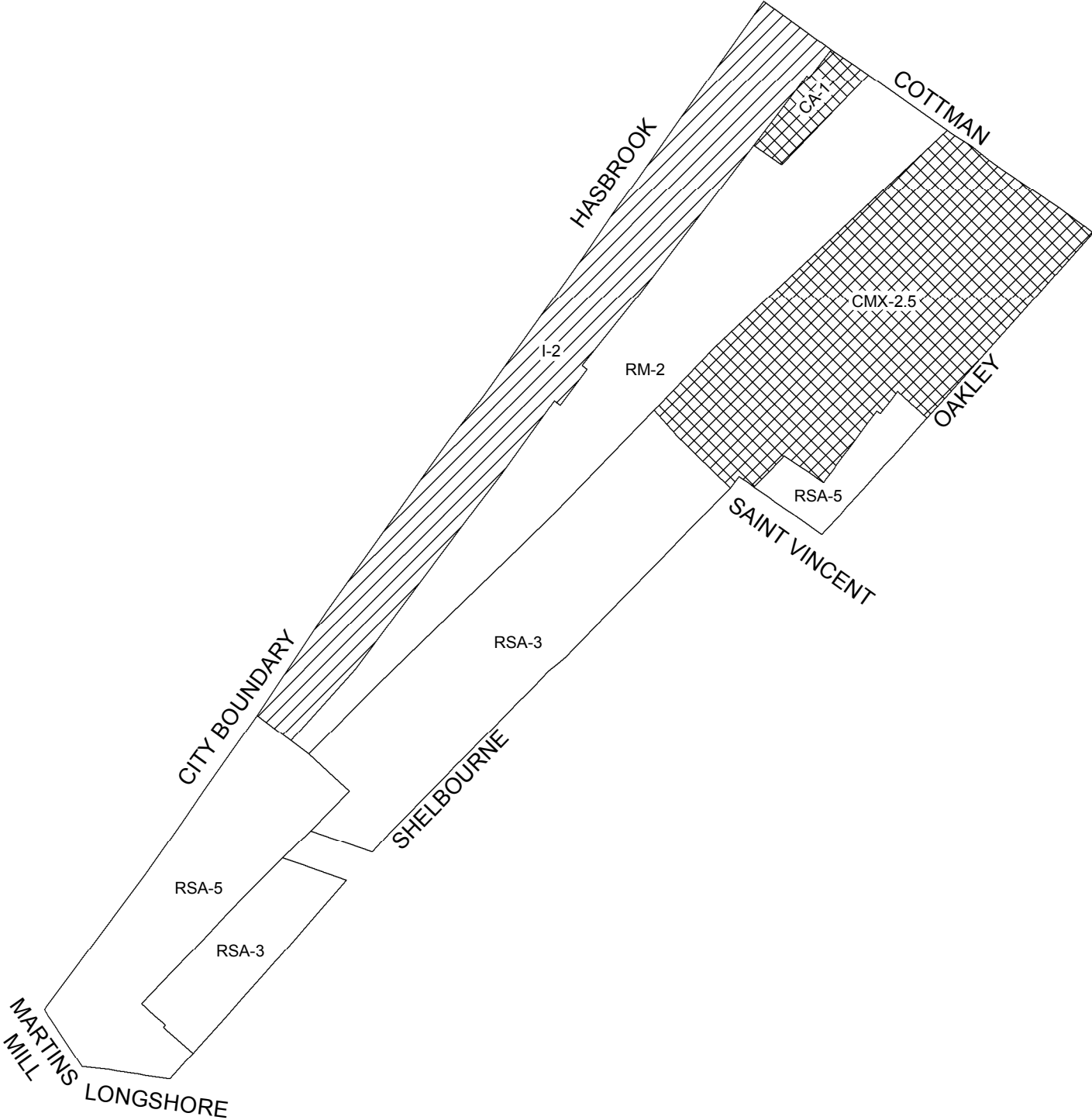
CMX-1, CMX-2






RSA-3



Map B1 Proposed Zoning

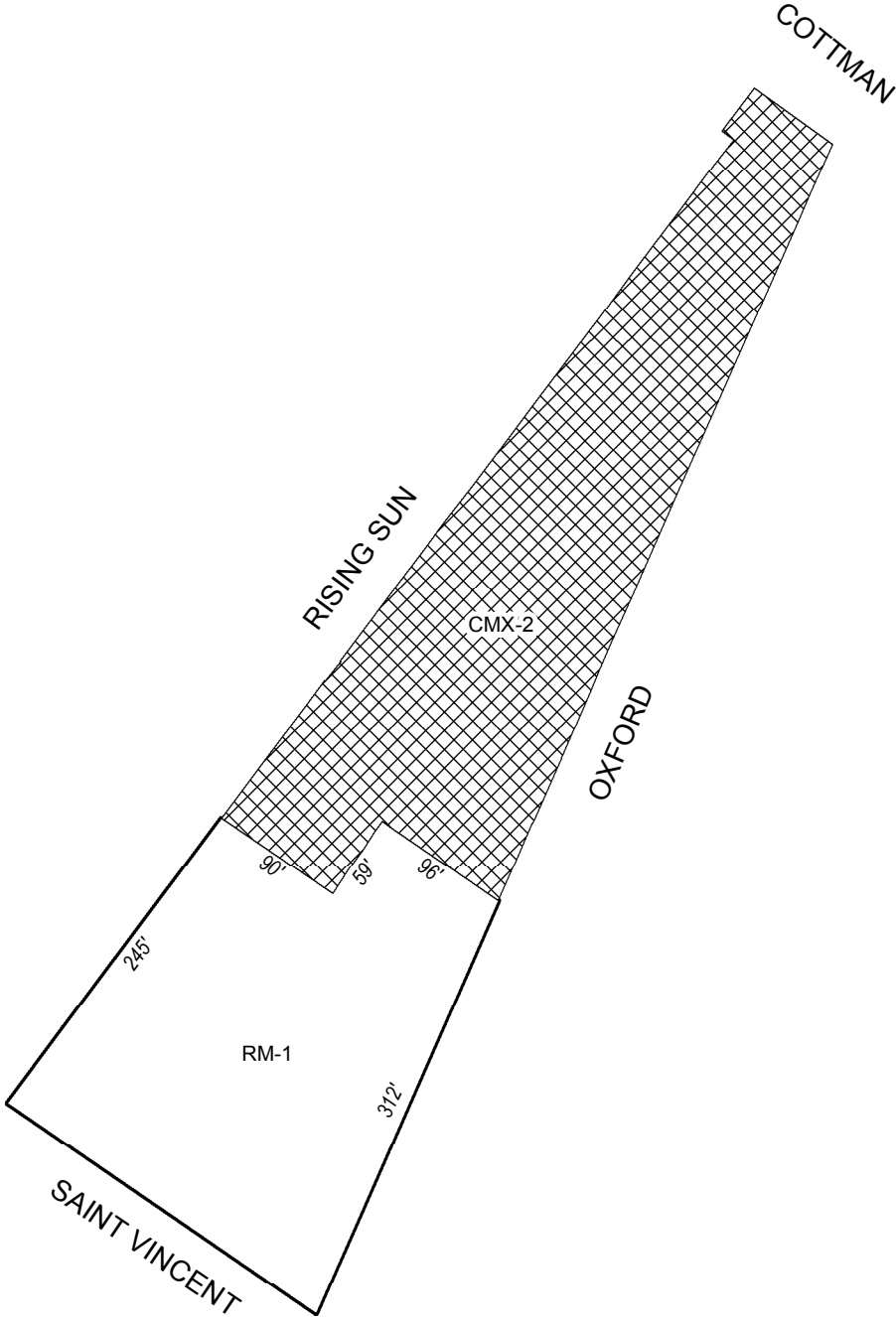


Zoning Districts

-  CA-1, CMX-2.5
-  I-2
-  RM-2, RSA-3, RSA-5



Map B2 Proposed Zoning

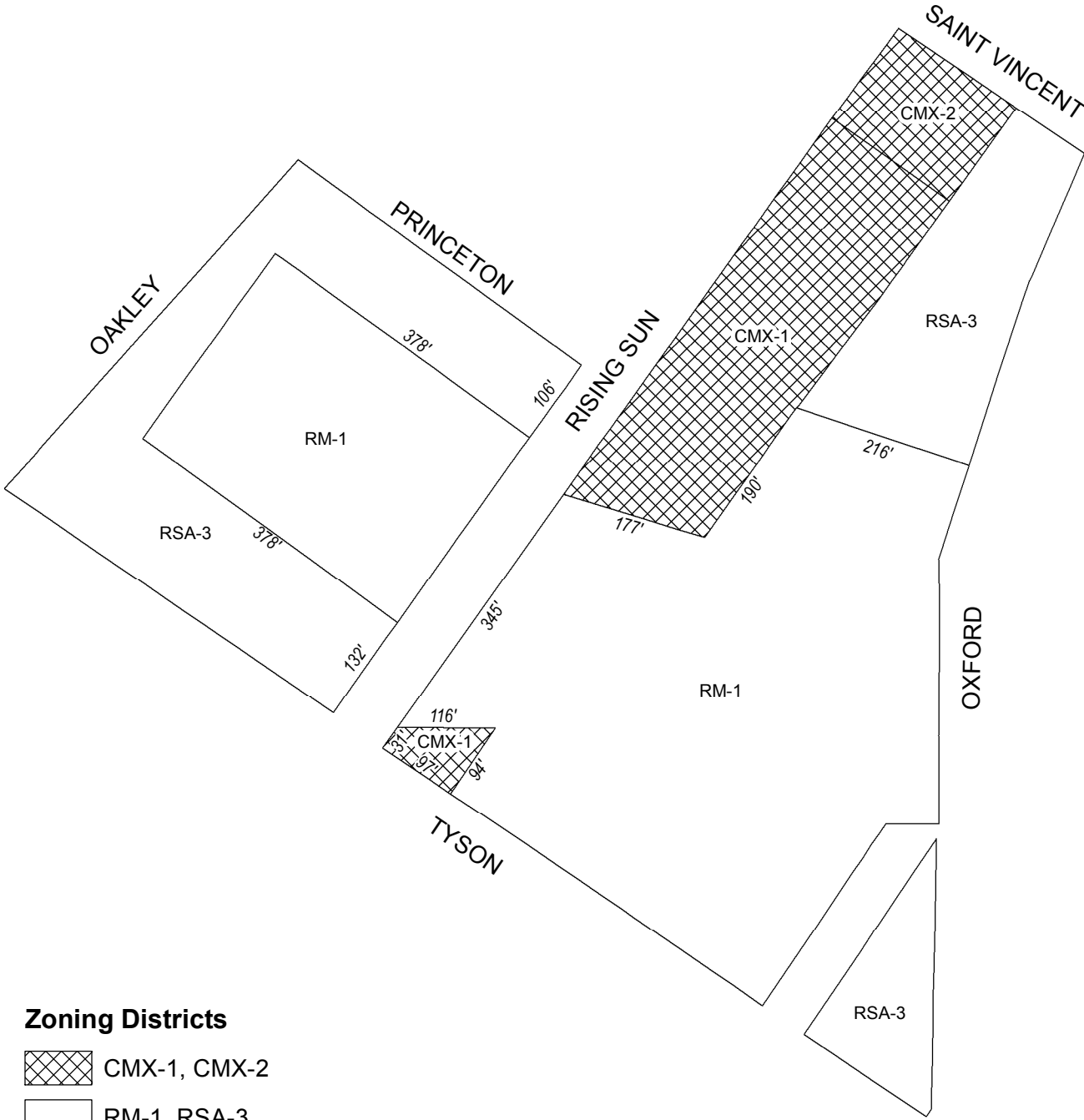


Zoning Districts



-  CMX-2
-  RM-1



Map B3 Proposed Zoning

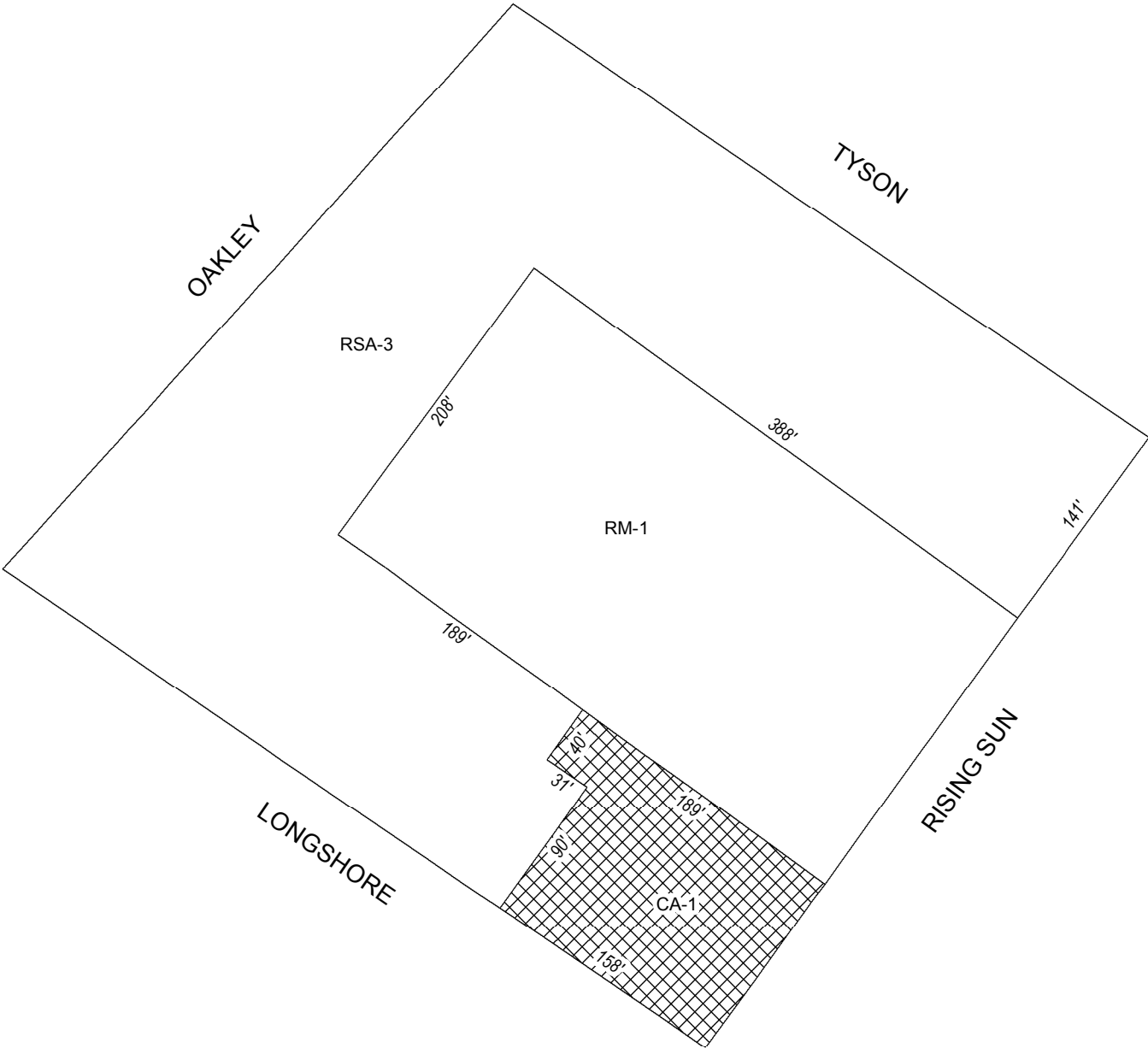


Zoning Districts



-  CMX-1, CMX-2
-  RM-1, RSA-3



Map B4 Proposed Zoning



Zoning Districts




-  CA-1
-  RM-1, RSA-3



Map B5 Proposed Zoning



Zoning Districts

-  CMX-2
-  ICMX
-  RM-1, RSA-3



Map B6 Proposed Zoning

