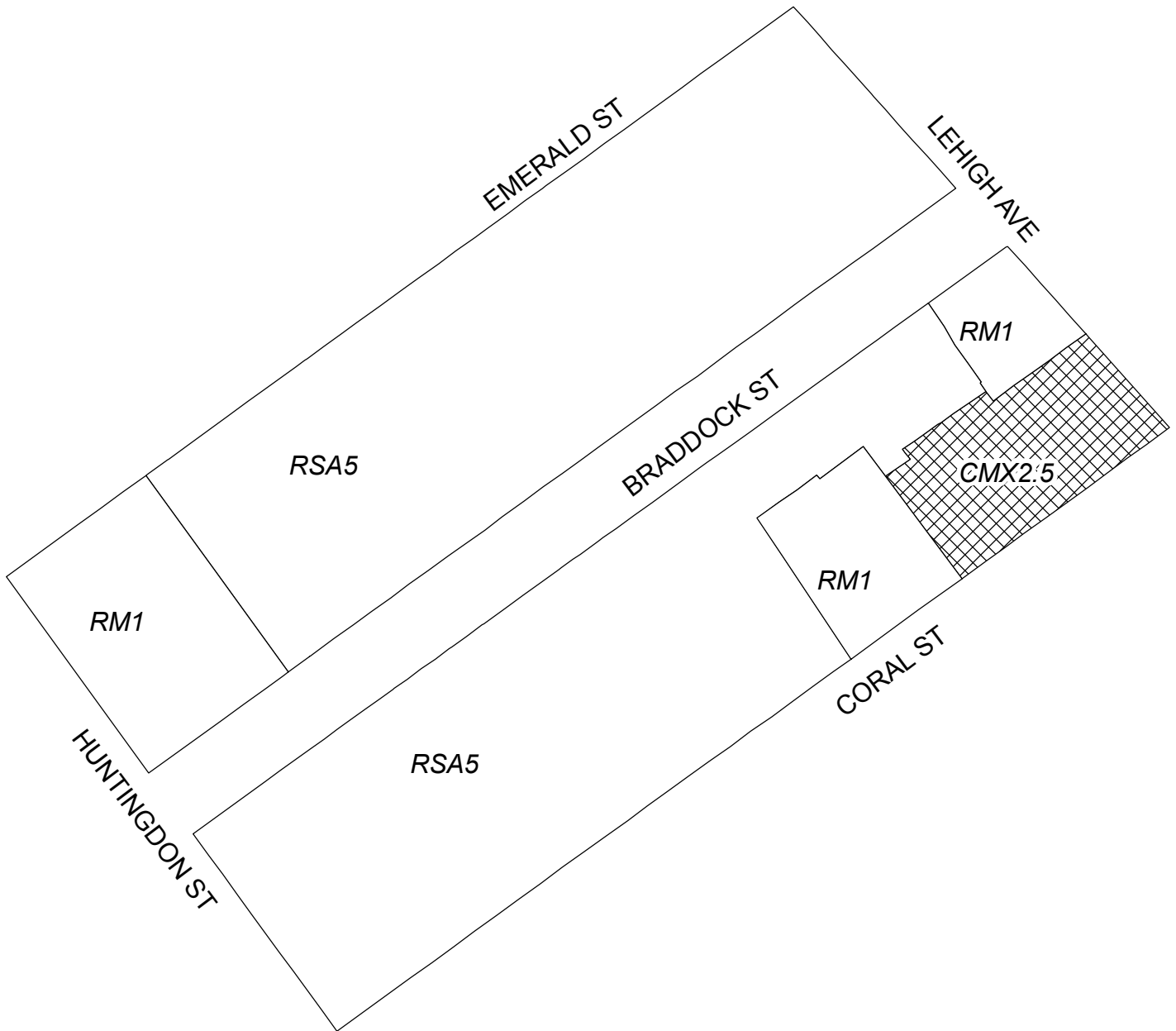


Map A1 Existing Zoning



Zoning Districts



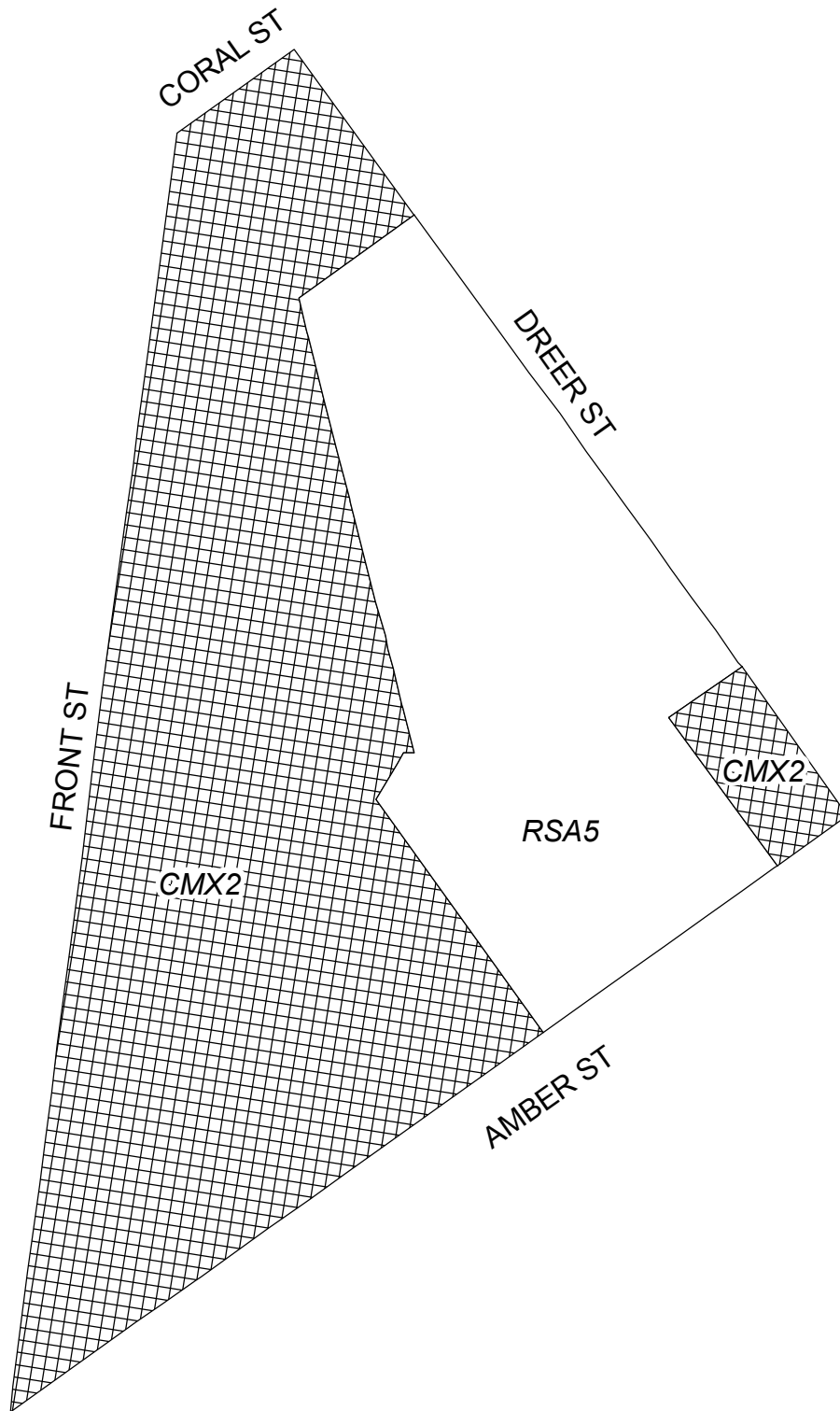
CMX-2.5: Neighborhood Commercial Mixed-Use



RM-1: Residential Multi-Family, RSA-5: Residential Single-Family Attached





Map A2 Existing Zoning



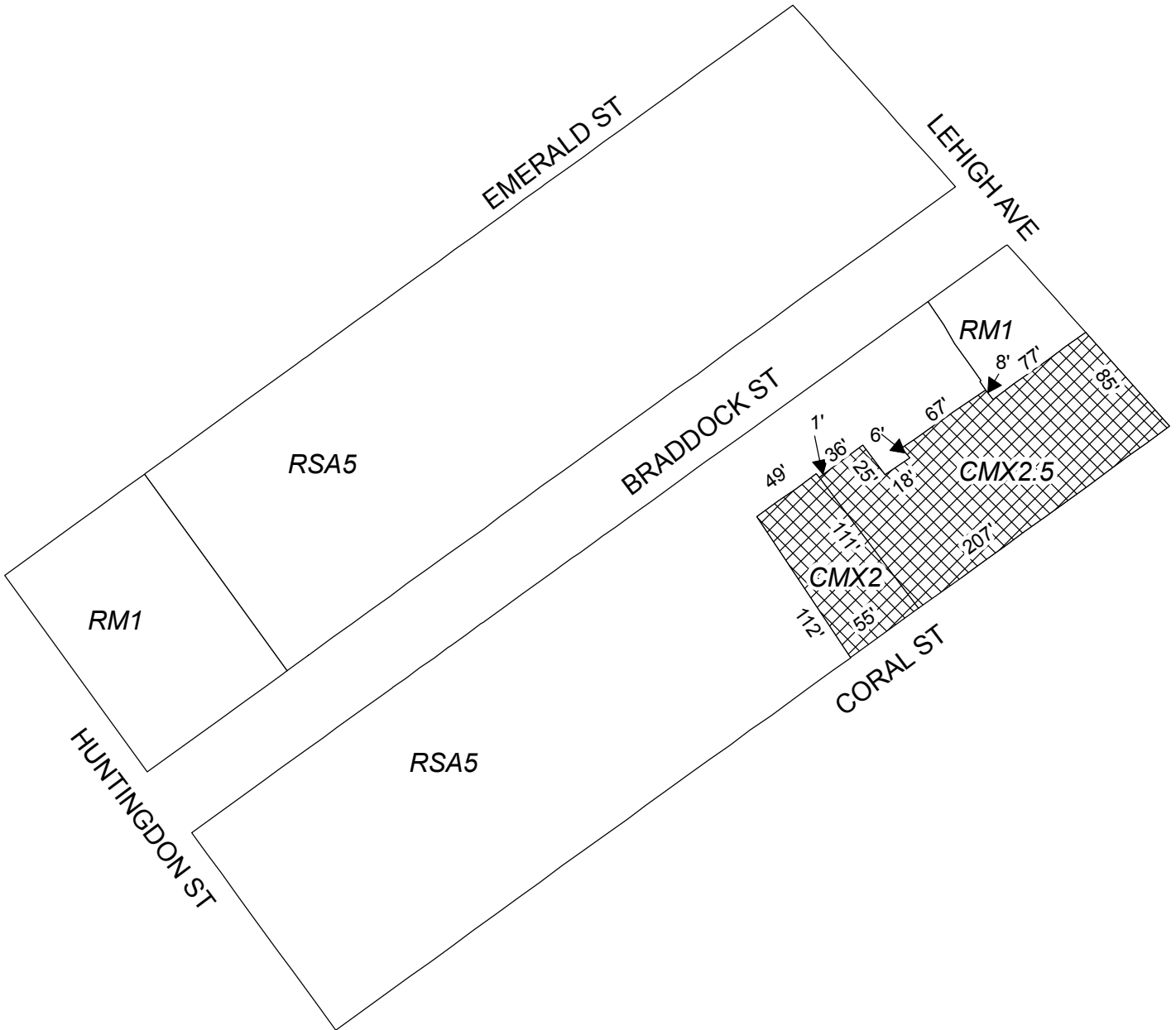
Zoning Districts

Map Symbol

-  CMX-2: Neighborhood Commercial Mixed-Use
-  RSA-5: Residential Single-Family Attached



Map B1 Proposed Zoning



Zoning Districts



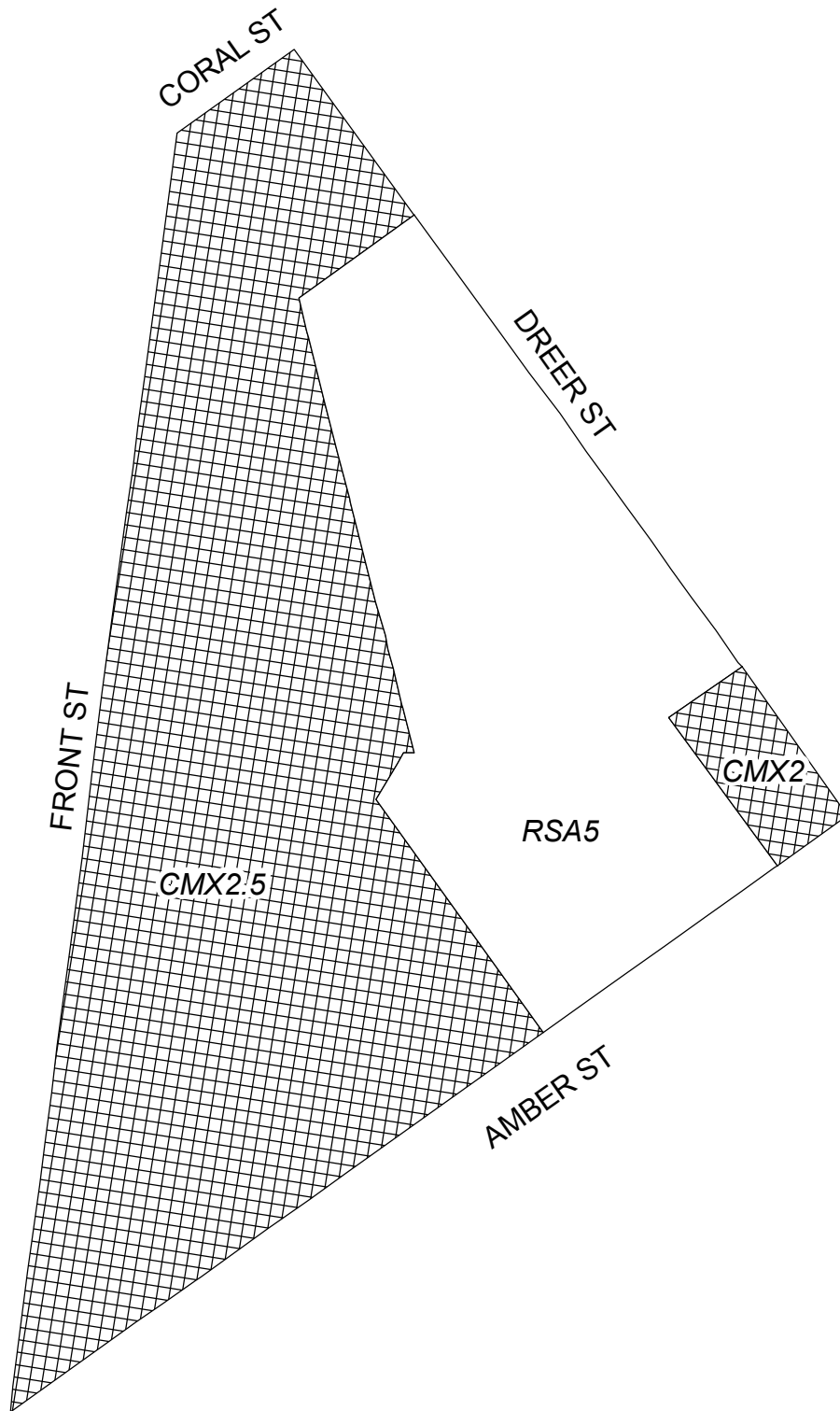
CMX-2, CMX-2.5: Neighborhood Commercial Mixed-Use





RM-1: Residential Multi-Family, RSA-5: Residential Single-Family Attached



Map B2 Proposed Zoning



Zoning Districts

-  CMX-2, CMX-2.5: Neighborhood Commercial Mixed-Use
-  RSA-5: Residential Single-Family Attached

