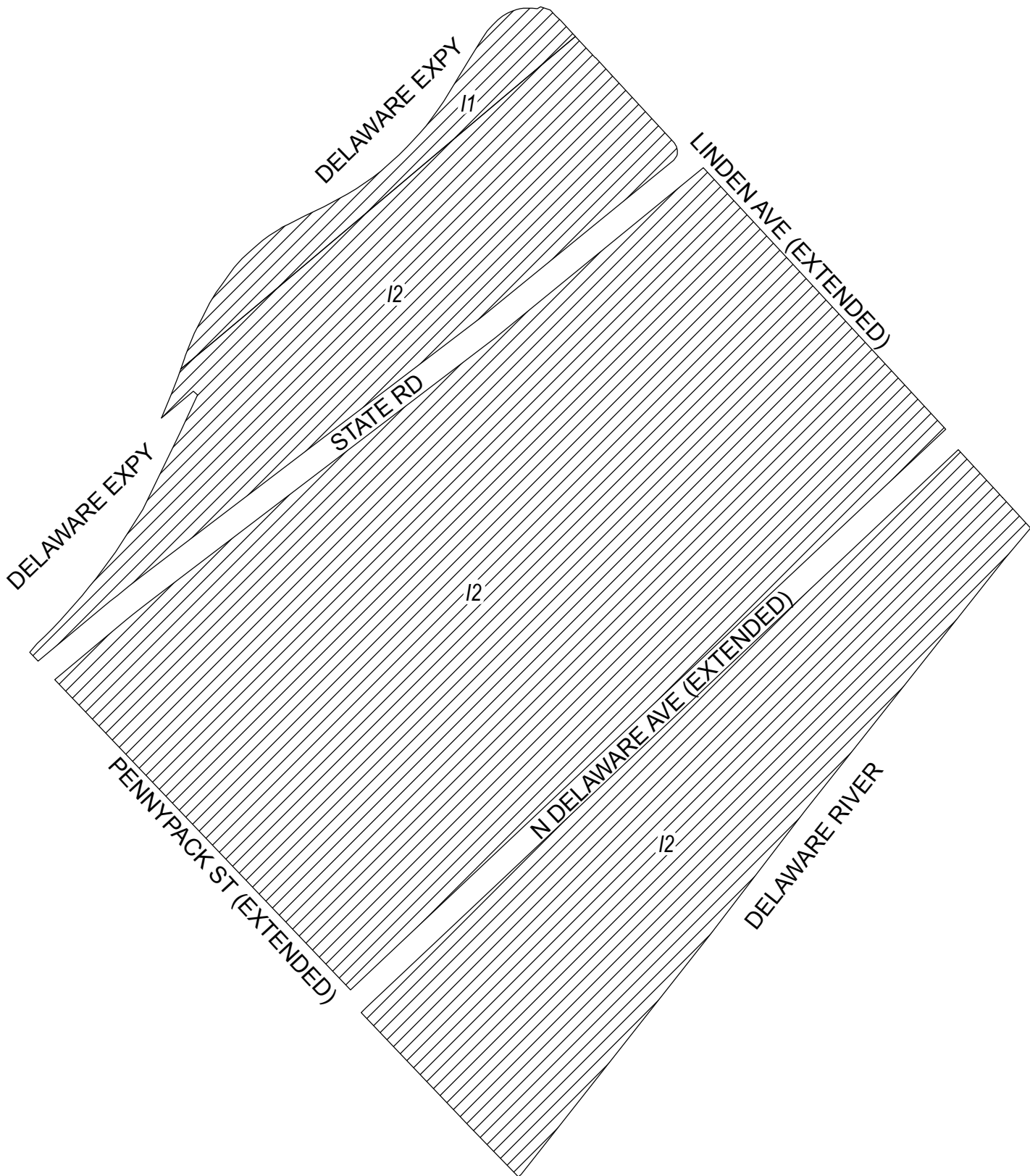


# Map A1 Existing Zoning

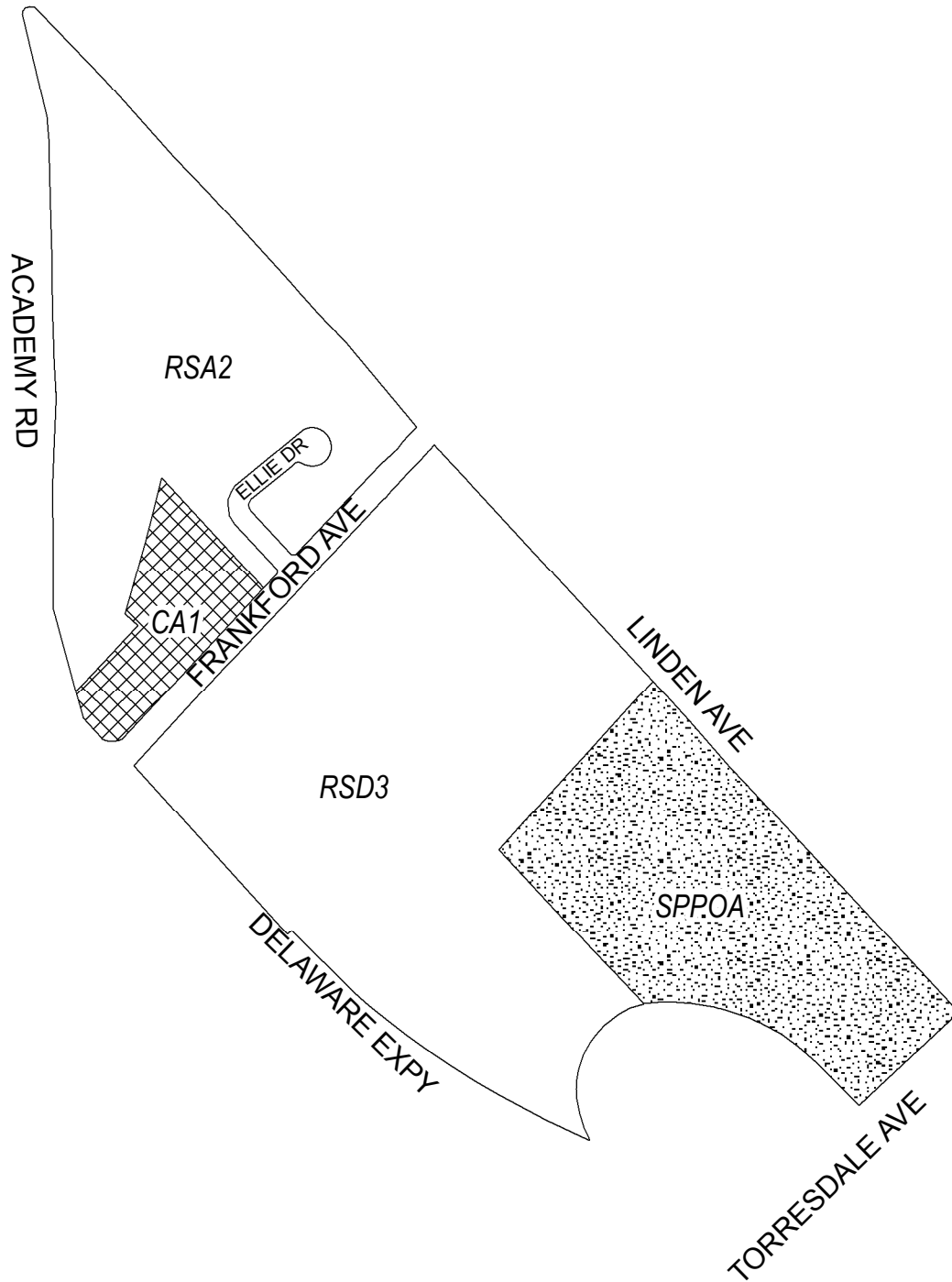


## Zoning Districts




 I-1 Light Industrial, I-2 Medium Industrial



# Map A2 Existing Zoning

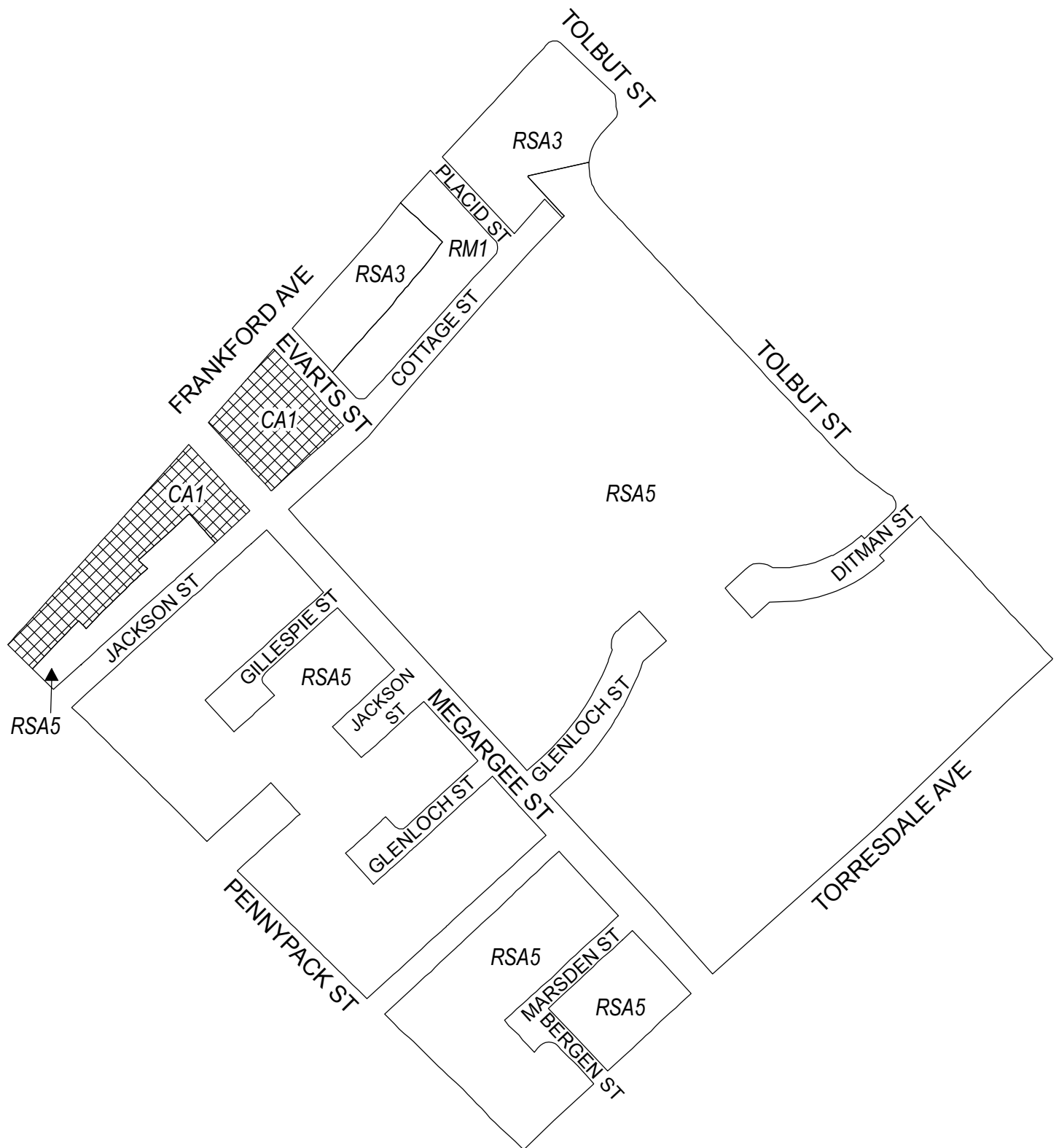


## Zoning Districts


-  CA-1 Auto-Oriented Commercial
-  RSA-2 Residential Single-Family Attached,  
RSD-3 Residential Single-Family Detached
-  SP-PO-A Parks and Open Space



# Map A3 Existing Zoning

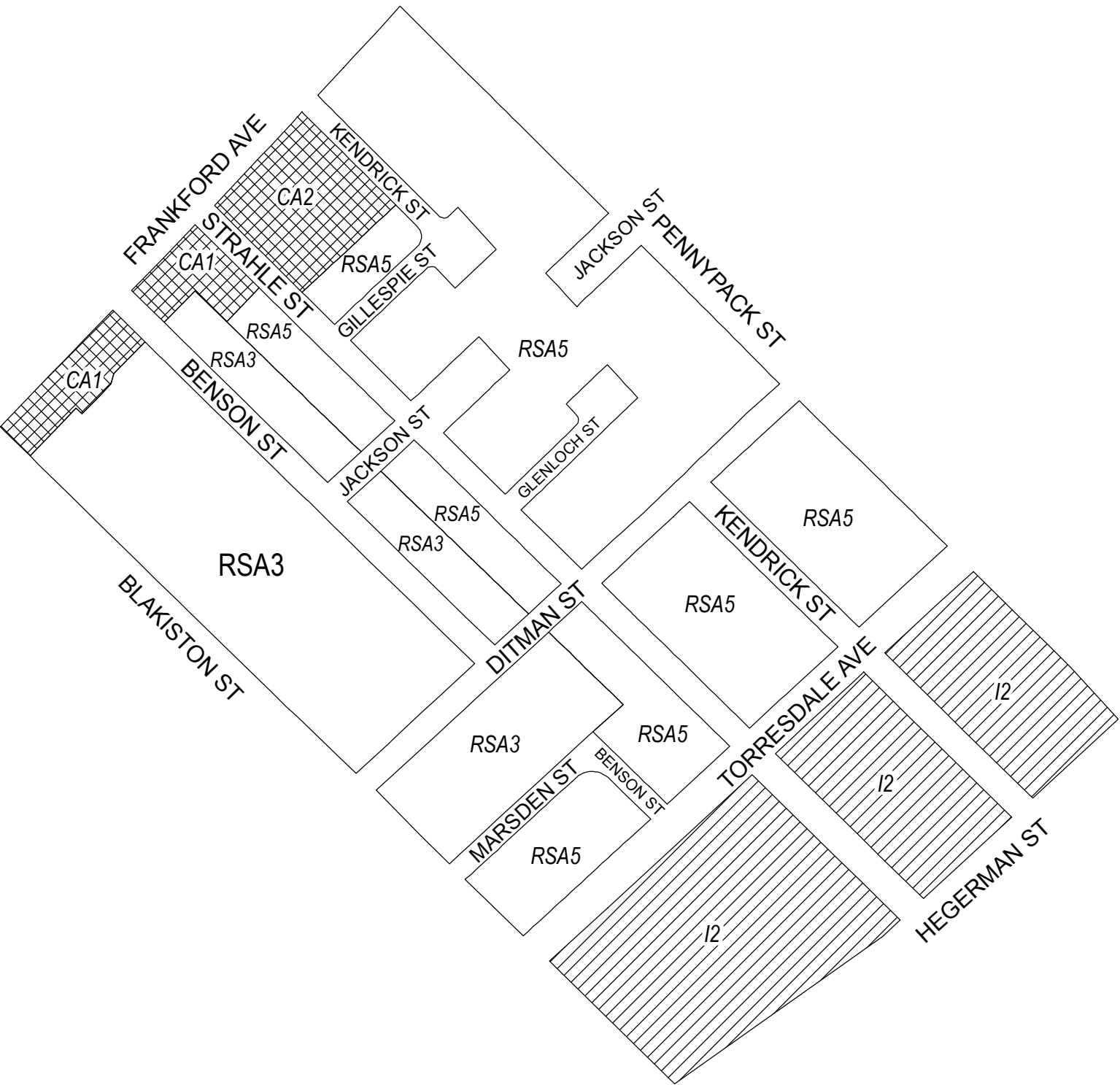


## Zoning Districts




-  CA-1 Auto-Oriented Commercial
-  RM-1 Residential Multi-Family, RSA-3/RSA-5 Residential Single-Family Attached



# Map A4 Existing Zoning

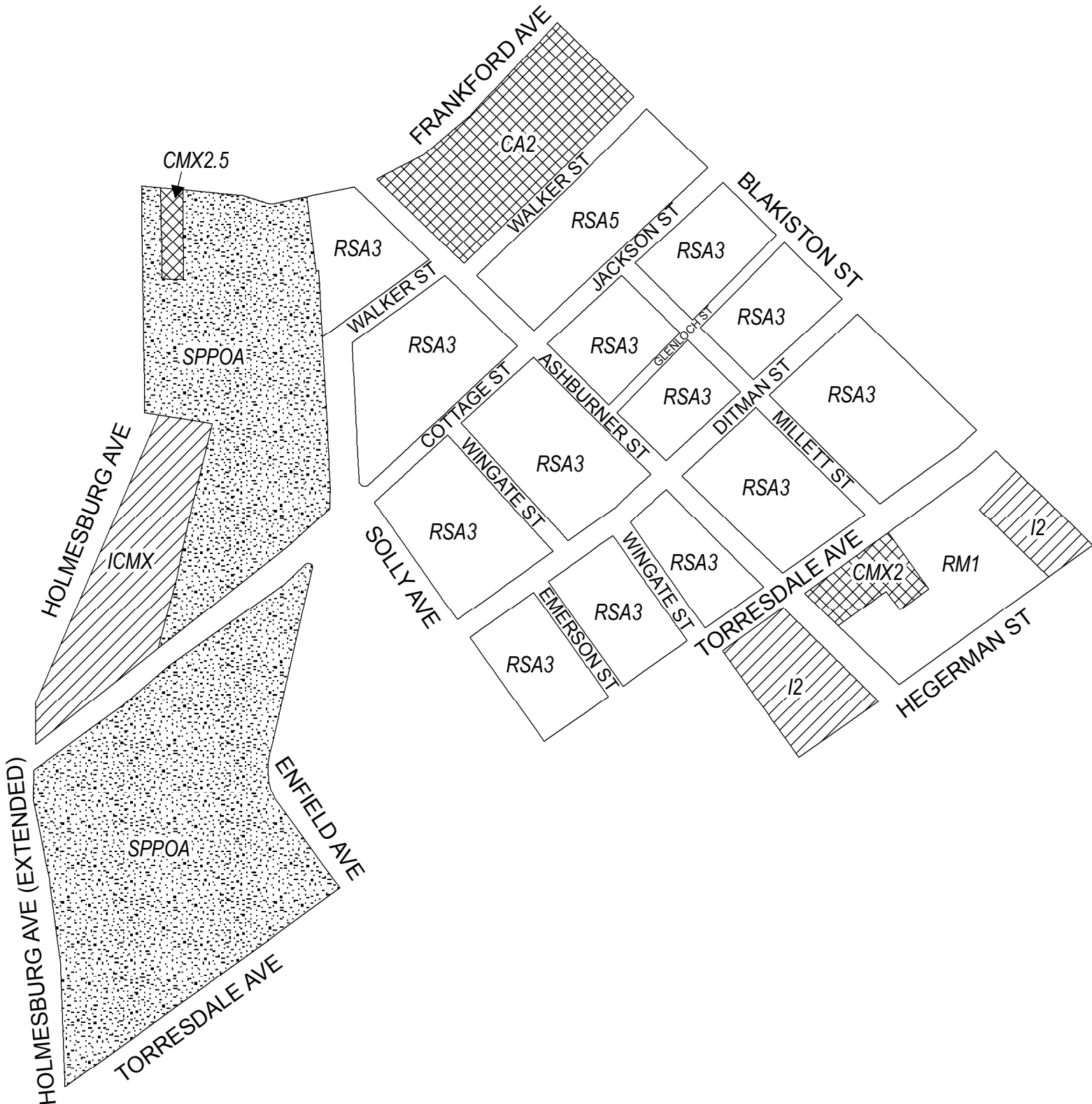


## Zoning Districts





-  CA-1/CA-2 Auto-Oriented Commercial
-  I-2 Medium Industrial
-  RSA-3/RSA-5 Residential Single-Family Attached



# Map A5 Existing Zoning



## Zoning Districts



-  CA-2 Auto-Oriented Commercial, CMX-2/CMX-2.5 Commercial Mixed-Use
-  I-2 Medium Industrial, ICMX Industrial Commercial Mixed-Use
-  RM-1 Residential Multi-Family, RSA-3/RSA-5 Residential Single-Family Attached
-  SP-PO-A Parks and Open Space



# Map B1 Proposed Zoning

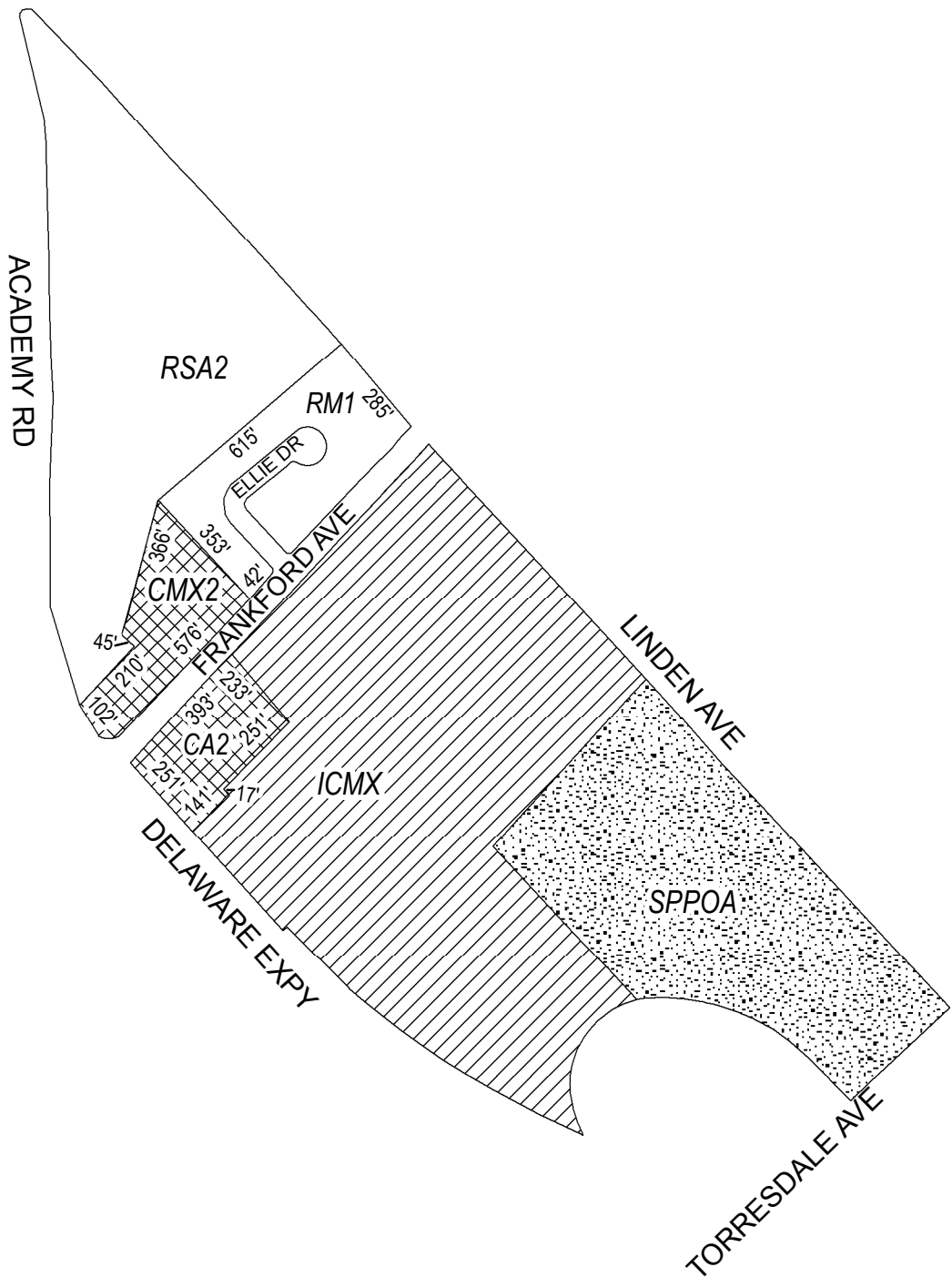


## Zoning Districts





-  I-1 Light Industrial, I-2 Medium Industrial
-  SP-PO-A Parks and Open Space



# Map B2 Proposed Zoning

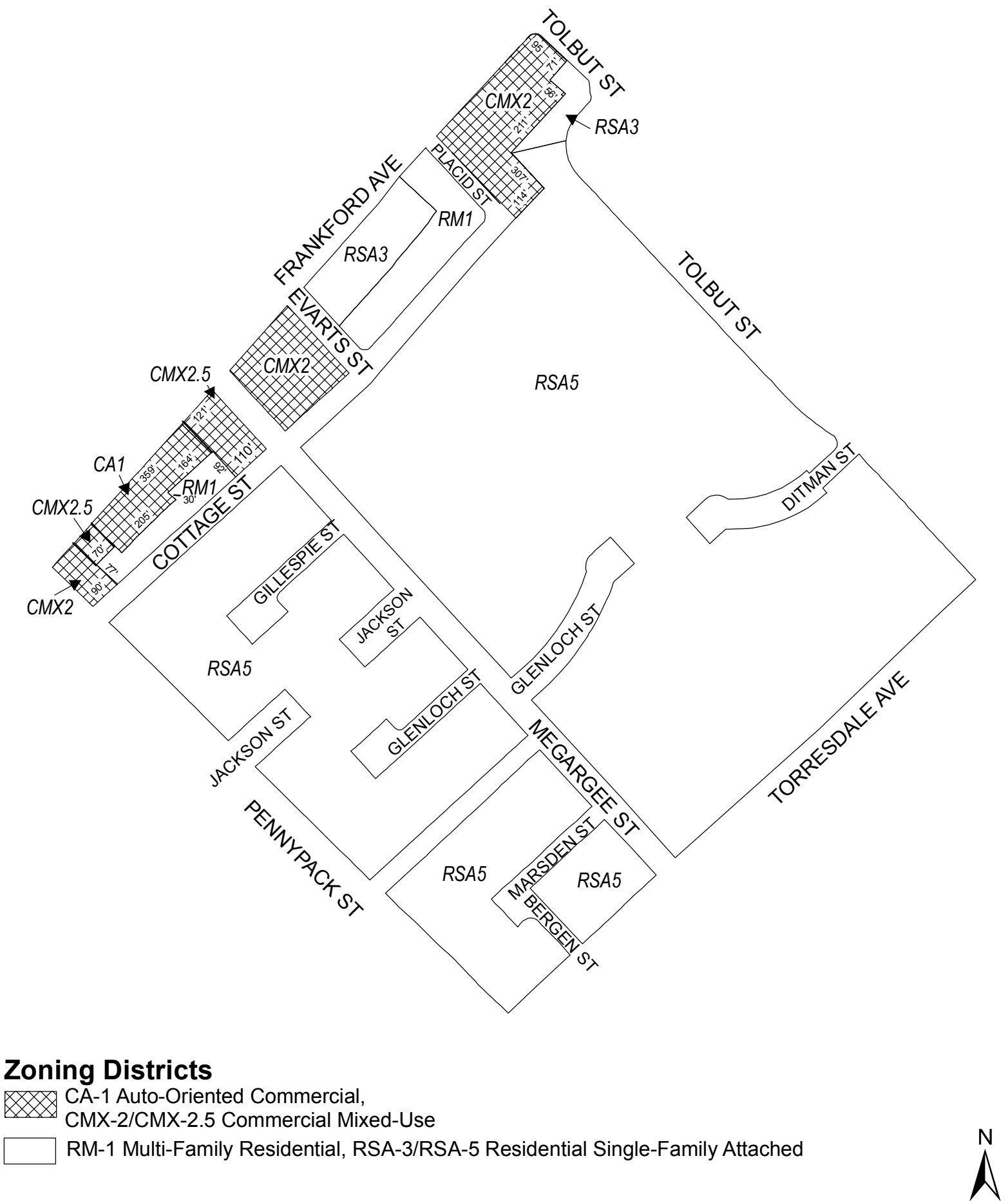


## Zoning Districts

-  CMX-2 Commercial Mixed-Use
-  ICMX Industrial Commercial Mixed-Use
-  RSA-2 Residential Single-Family Attached,  
RM-1 Residential Multi-Family
-  SP-PO-A Parks and Open Space



# Map B3 Proposed Zoning









# Map B4 Proposed Zoning







## Zoning Districts

- |  |   |
|--|---|
|  | CA-1/CA-2 Auto-Oriented Commercial, CMX-2/CMX-2.5 Commercial Mixed-Use        |
|  | I-2 Medium Industrial, ICMX Industrial Commercial Mixed-Use                   |
|  | RSA-3/RSA-5 Residential Single-Family Attached, RM-1 Residential Multi-Family |
|  | SP-PO-A Parks and Open Space  |

# Map B5 Proposed Zoning



## Zoning Districts

-  CA-2 Auto-Oriented Commercial, CMX-1/ CMX-2/CMX-2.5 Commercial Mixed-Use
-  ICMX Industrial Commercial Mixed-Use
-  RM-1 Residential Multi-Family, RSA-3/RSA-5 Residential Single-Family Attached
-  SP-PO-A Parks and Open Space

