

City of Philadelphia



(Bill No. 110382)

AN ORDINANCE

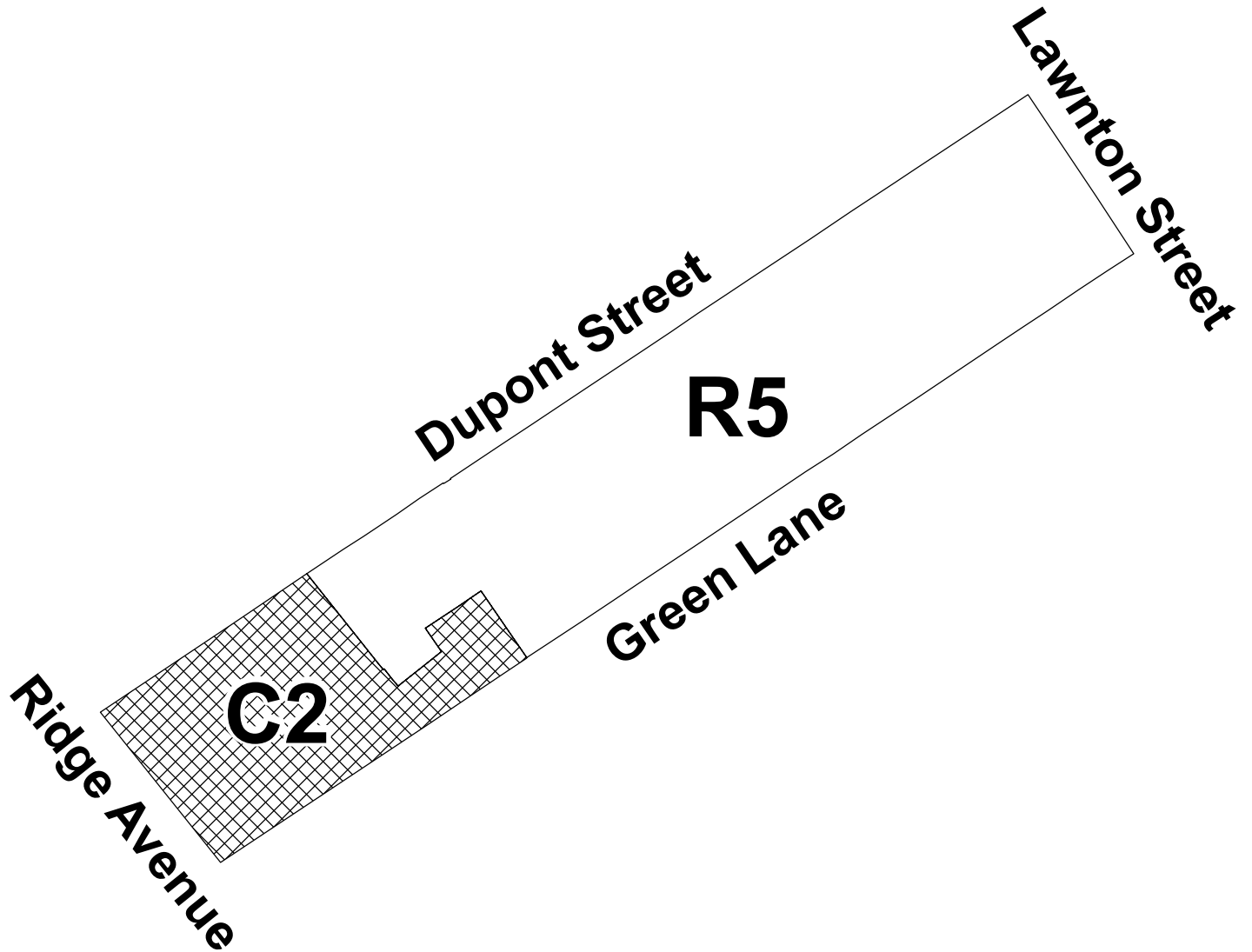
To amend the Philadelphia Zoning Maps by changing the zoning designations of certain areas of land located within an area bounded by Dupont Street, Lawnton Street, Green Lane, and Ridge Avenue.

THE COUNCIL OF THE CITY OF PHILADELPHIA HEREBY ORDAINS:

SECTION 1. Pursuant to Section 14-103 of The Philadelphia Code, The Philadelphia Zoning Maps are hereby amended by changing the zoning designations of certain areas of land within an area bounded by Dupont Street, Lawnton Street, Green Lane, and Ridge Avenue from the existing zoning designations indicated on Map "A" set forth below to the zoning designations indicated on Map "B" set forth below.

SECTION 2. This Ordinance shall become effective immediately.

Map A - Existing Zoning



Legend



C2


Commercial



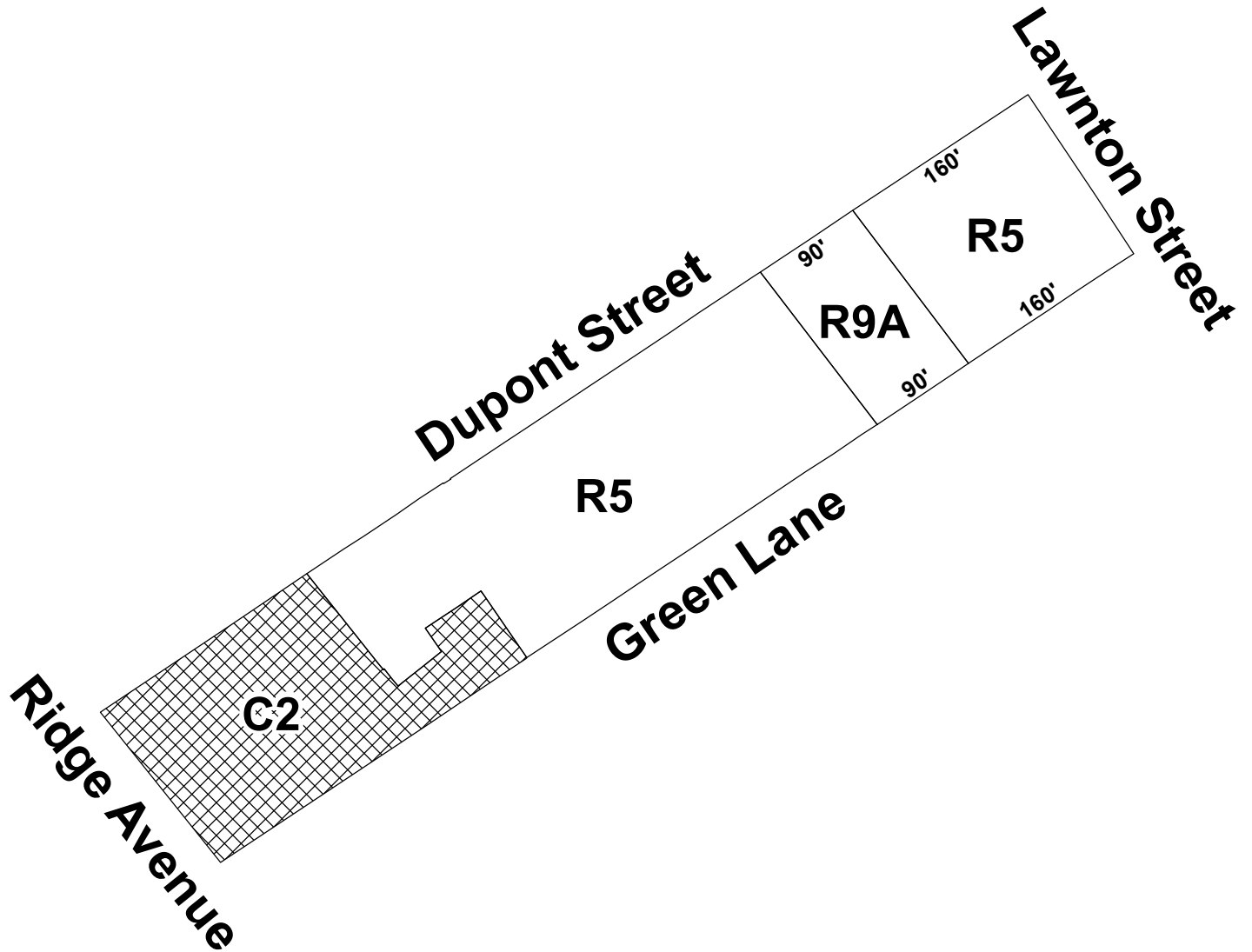
R5

Residential

N



Map B - Proposed Zoning




Legend

 **C2** Commercial

 **R5** Residential

 **R9A** Residential

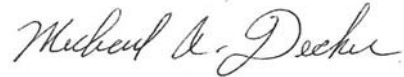


City of Philadelphia

BILL NO. 110382 continued

Certified Copy

CERTIFICATION: This is a true and correct copy of the original Bill, Passed by the City Council on June 16, 2011. The Bill was Signed by the Mayor on July 19, 2011.



Michael A. Decker
Chief Clerk of the City Council