

City of Philadelphia



(Bill No. 080756)

AN ORDINANCE

Amending the Philadelphia Zoning Maps by changing the zoning designations of certain areas of land located within an area bounded by Roberts Avenue, Wissahickon Avenue, Hunting Park Avenue and Fox Street.

THE COUNCIL OF THE CITY OF PHILADELPHIA HEREBY ORDAINS:

SECTION 1. Pursuant to Section 14-103 of The Philadelphia Code, The Philadelphia Zoning Maps are hereby amended by changing the zoning designations of certain areas of land within an area bounded by Roberts Avenue, Wissahickon Avenue, Hunting Park Avenue and Fox Street from the existing zoning designations indicated on Map "A" set forth below to the zoning designations indicated on Map "B" set forth below.

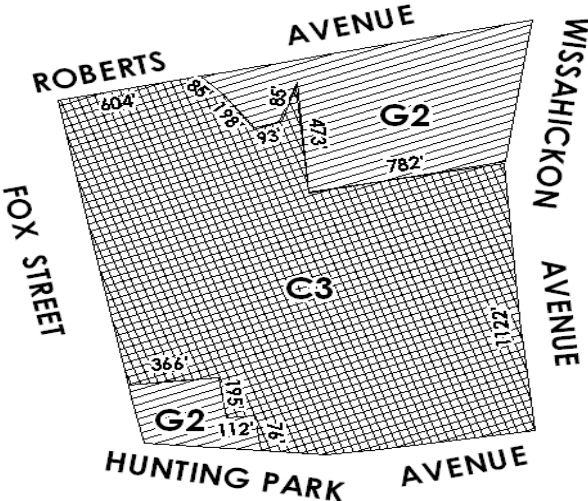
SECTION 2. This Ordinance shall become effective immediately.

City of Philadelphia



BILL NO. 080756 continued

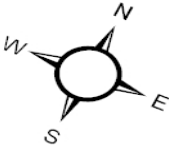
Certified Copy

MAP A EXISTING ZONING



Legend

-  Commercial C3
-  General Industrial G2

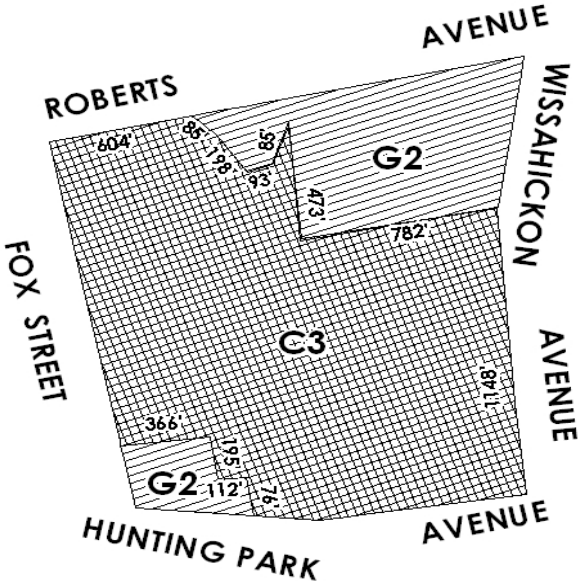


City of Philadelphia


BILL NO. 080756 continued

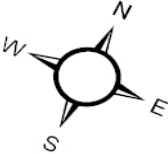
Certified Copy

MAP B PROPOSED ZONING



Legend

-  Commercial C3
-  General Industrial G2



City of Philadelphia

BILL NO. 080756 continued

Certified Copy

CERTIFICATION: This is a true and correct copy of the original Bill, Passed by the City Council on December 4, 2008. The Bill was Signed by the Mayor on December 23, 2008.



Patricia Rafferty
Chief Clerk of the City Council