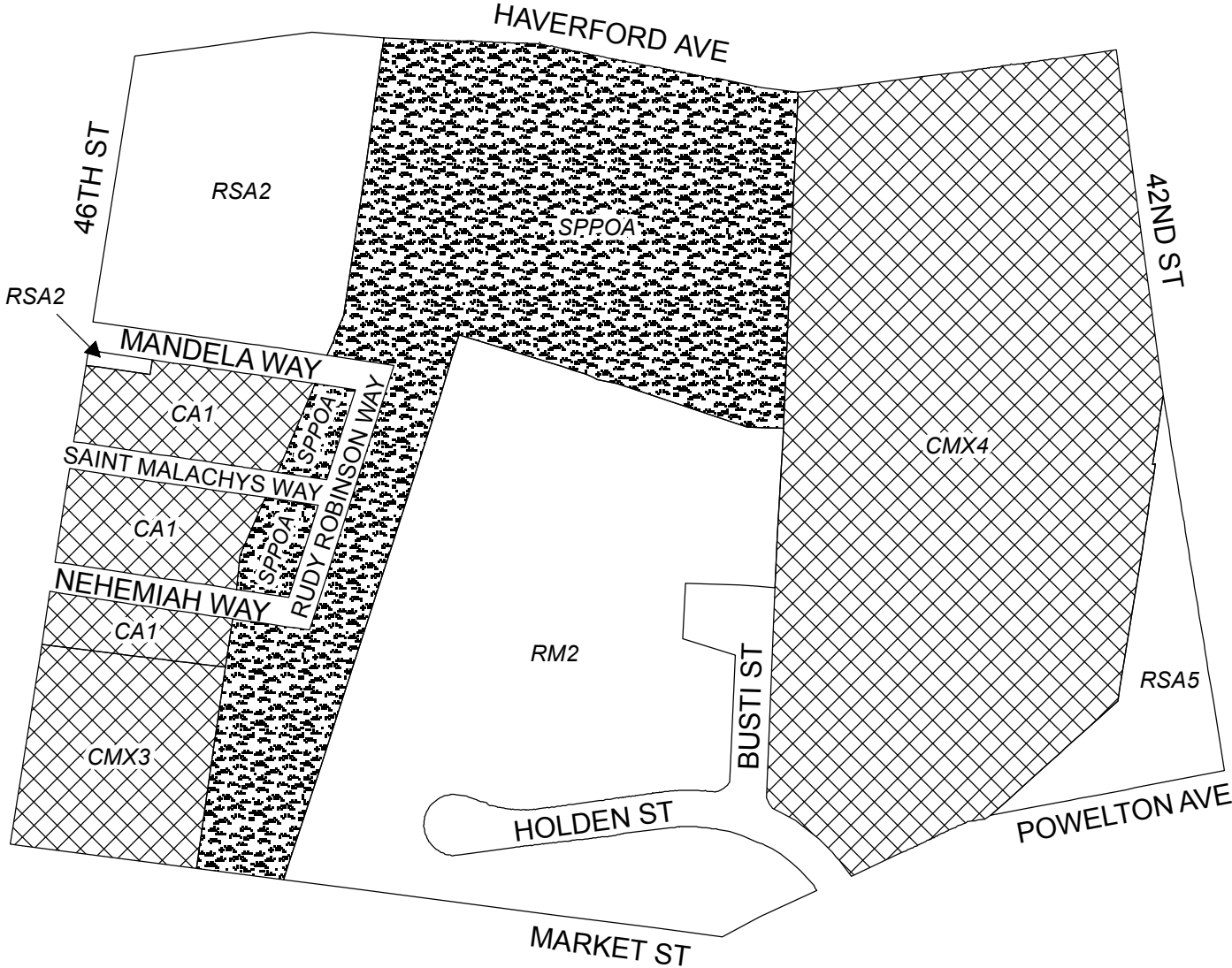





# Map A Existing Zoning

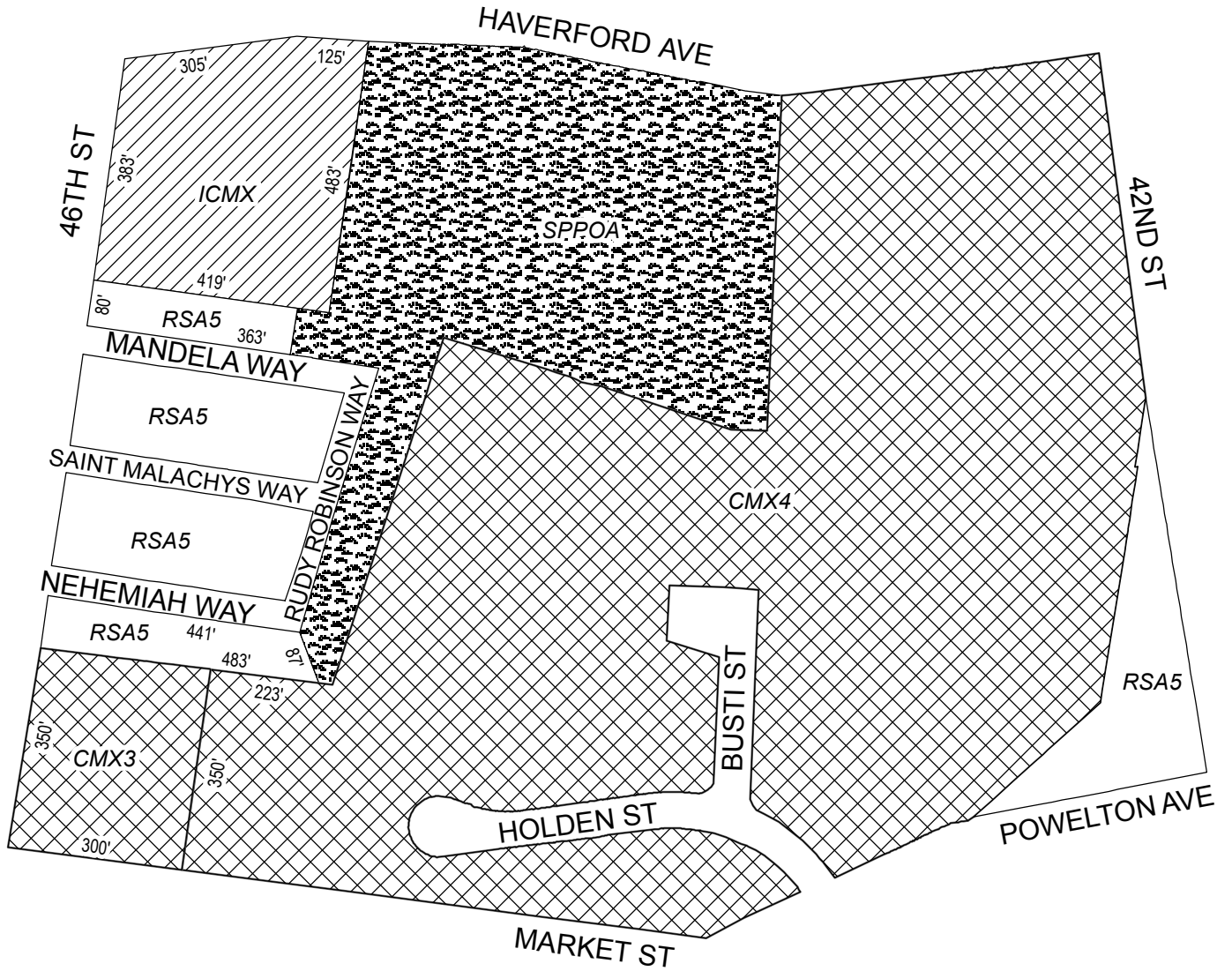


## Zoning Districts





-  CA-1, Auto-Oriented Commercial; CMX-3/CMX-4, Commercial Mixed-Use
-  RM-2, Residential Multi-Family; RSA-2/RSA-5, Residential Single-Family Attached
-  SP-PO-A, Parks and Open Space



# Map B Proposed Zoning



## Zoning Districts

-  ICMX, Industrial Commercial Mixed-Use
-  CMX-3/CMX-4, Commercial Mixed-Use
-  RSA-5, Residential Single-Family Attached
-  SP-PO-A, Parks and Open Space

