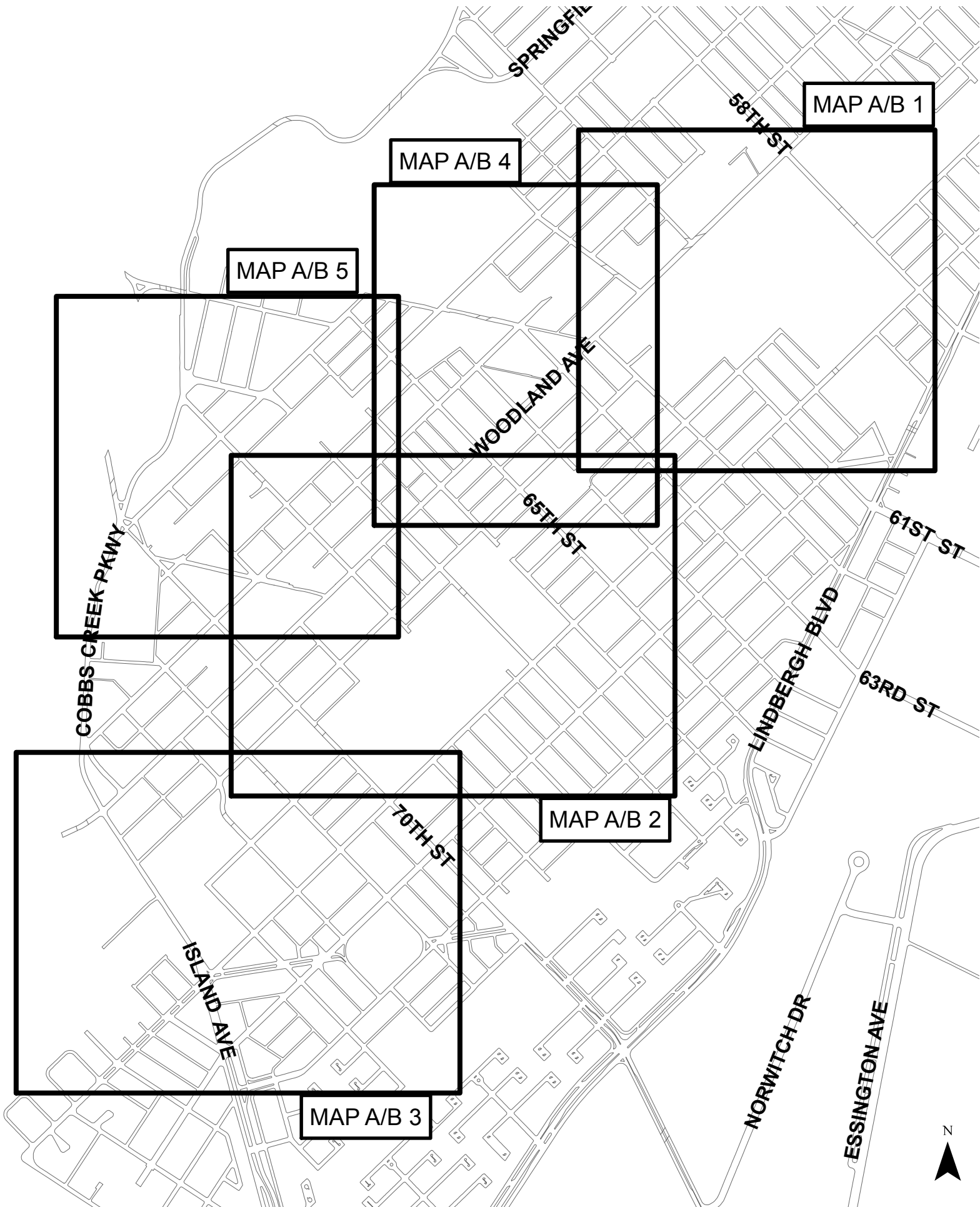
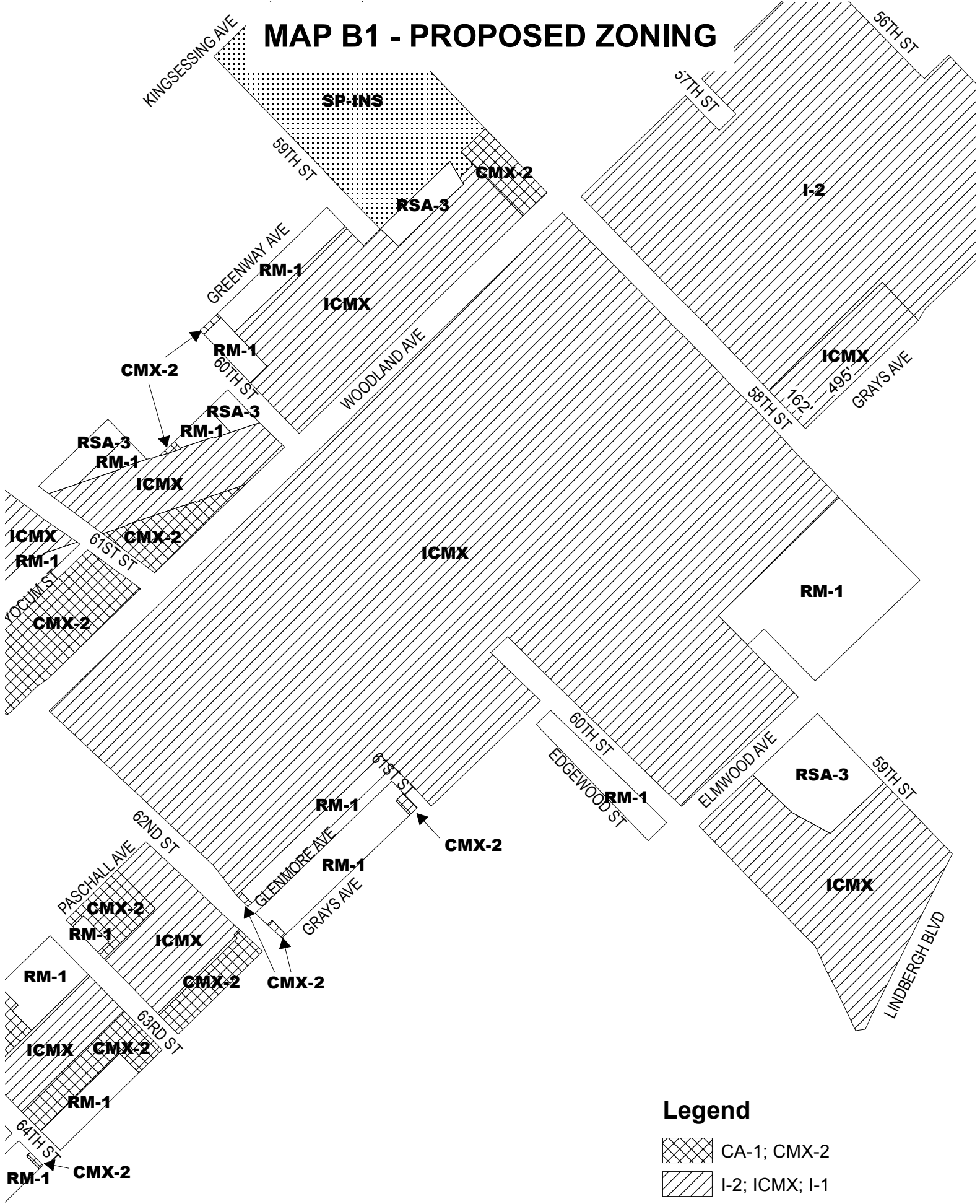


# Lower Southwest Area Map









# MAP B1 - PROPOSED ZONING



## Legend

-  CA-1; CMX-2
-  I-2; ICMX; I-1
-  RM-1; RSA-3; RSA-5; RSD-3
-  SP-INS







# MAP A2 - EXISTING ZONING



# MAP B2 - PROPOSED ZONING

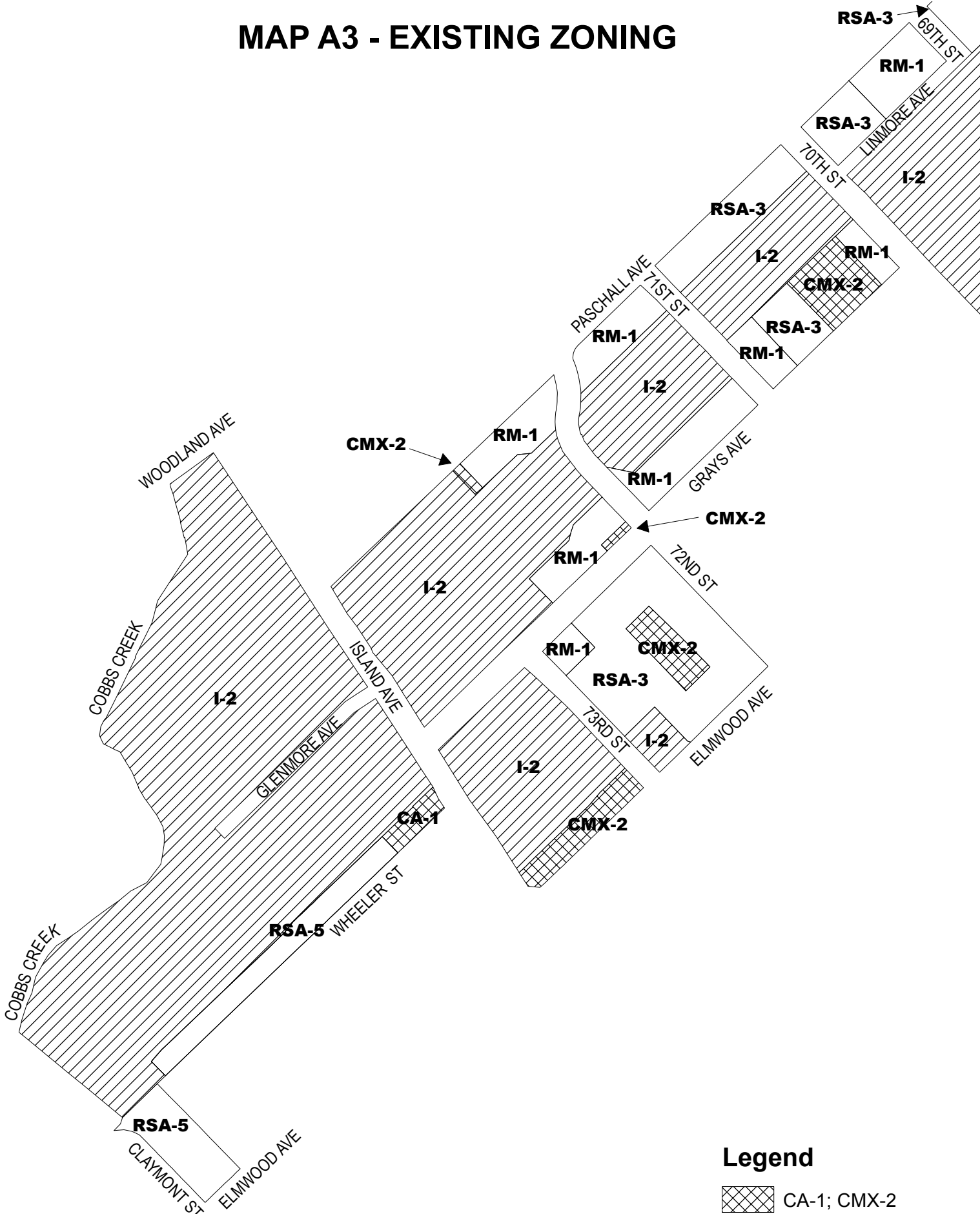


## Legend





-  CMX-2
-  I-2; ICMX
-  RM-1; RSA-3
-  SP-INS



# MAP A3 - EXISTING ZONING

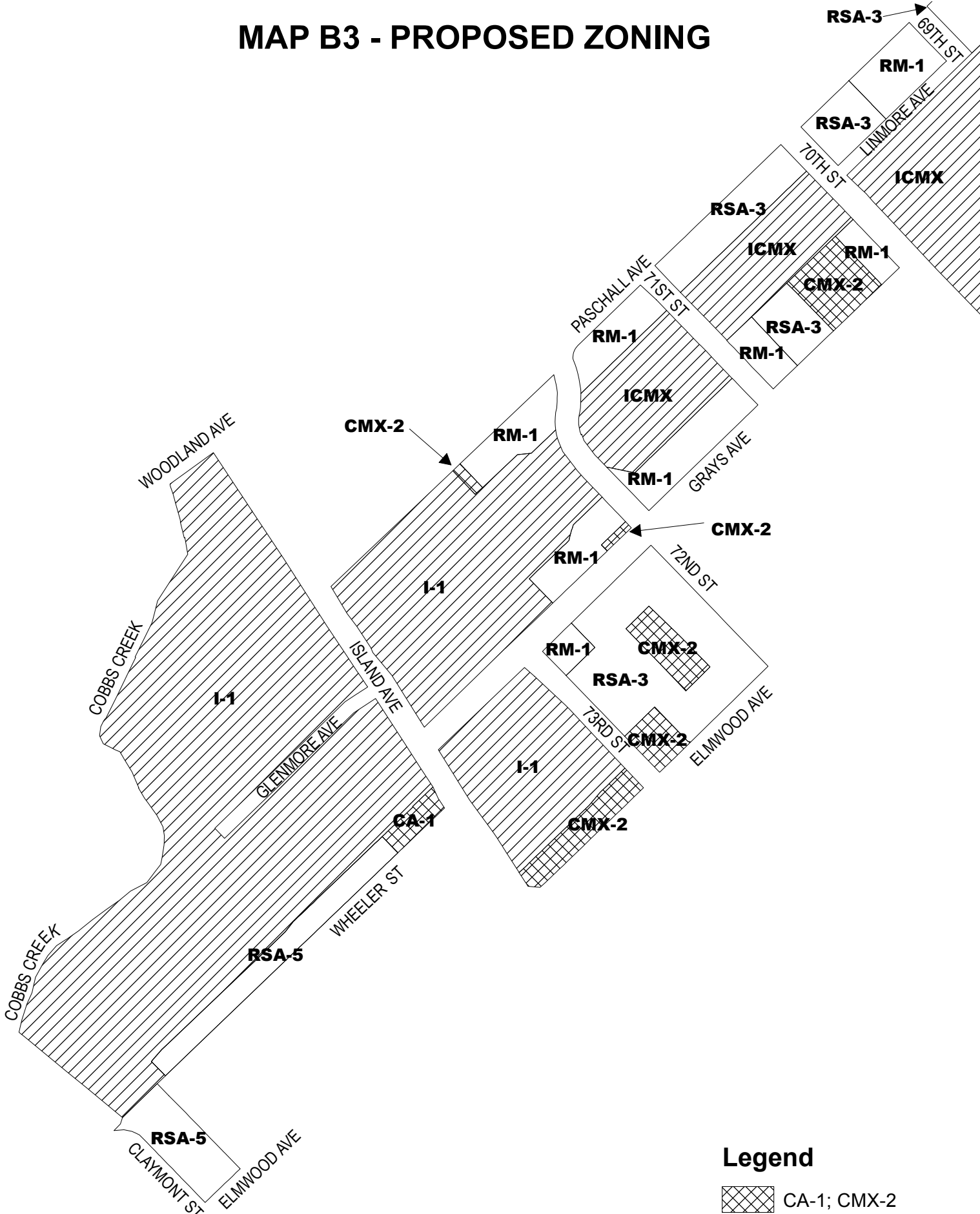


## Legend





-  CA-1; CMX-2
-  I-2; ICMX
-  RM-1; RSA-3; RSA-5
-  SP-INS



# MAP B3 - PROPOSED ZONING

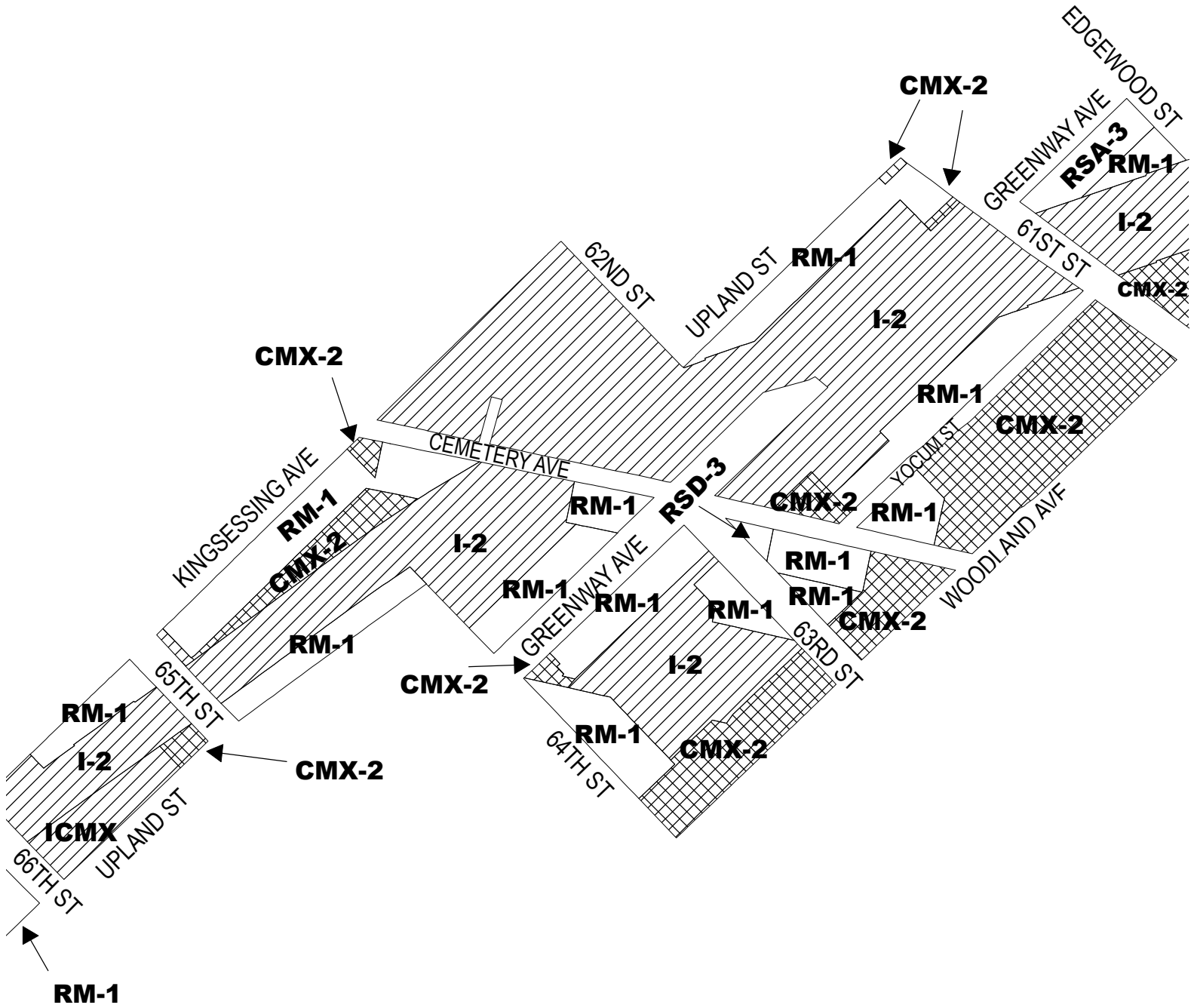


## Legend





-  CA-1; CMX-2
-  I-2; ICMX; I-1
-  RM-1; RSA-3; RSA-5
-  SP-INS



# MAP A4 - EXISTING ZONING



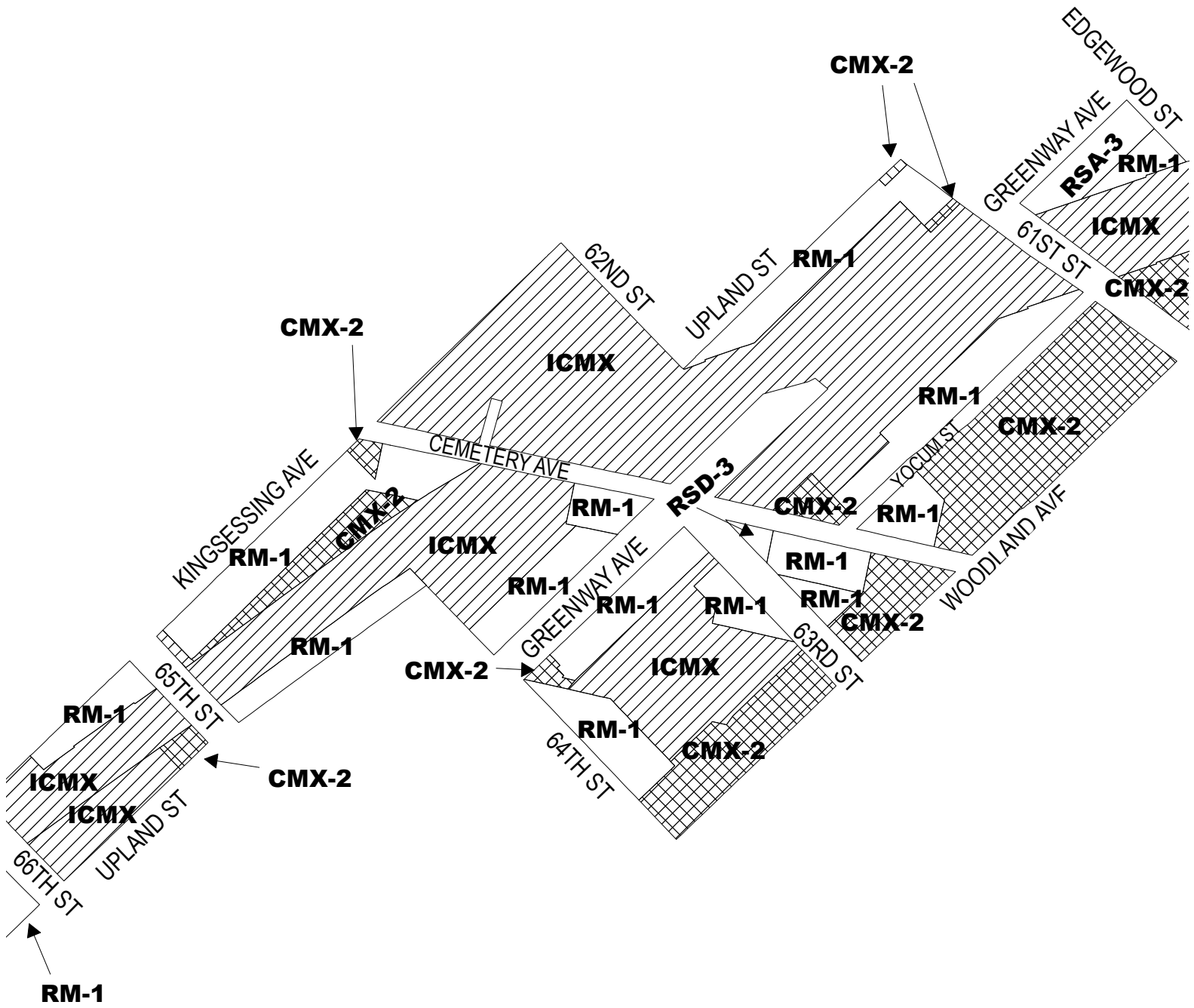
## Legend

-  CA-1; CMX-2
-  I-2; ICMX; I-1
-  RM-1; RSA-3; RSA-5; RSD-3
-  SP-INS









# MAP B4 - PROPOSED ZONING

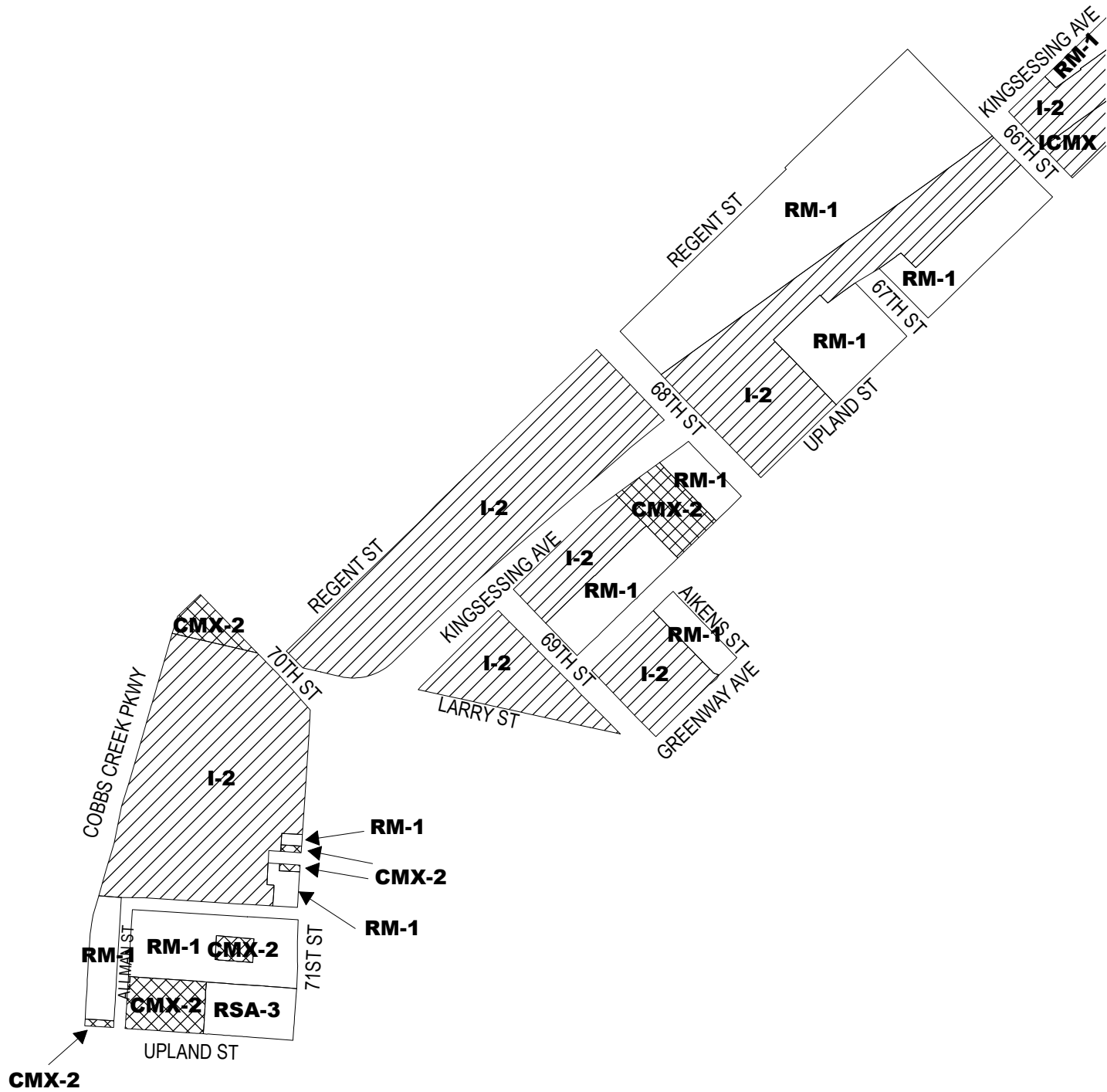


## Legend





-  CA-1; CMX-2
-  I-2; ICMX; I-1
-  RM-1; RSA-3; RSA-5; RSD-3
-  SP-INS



# MAP A5 - EXISTING ZONING

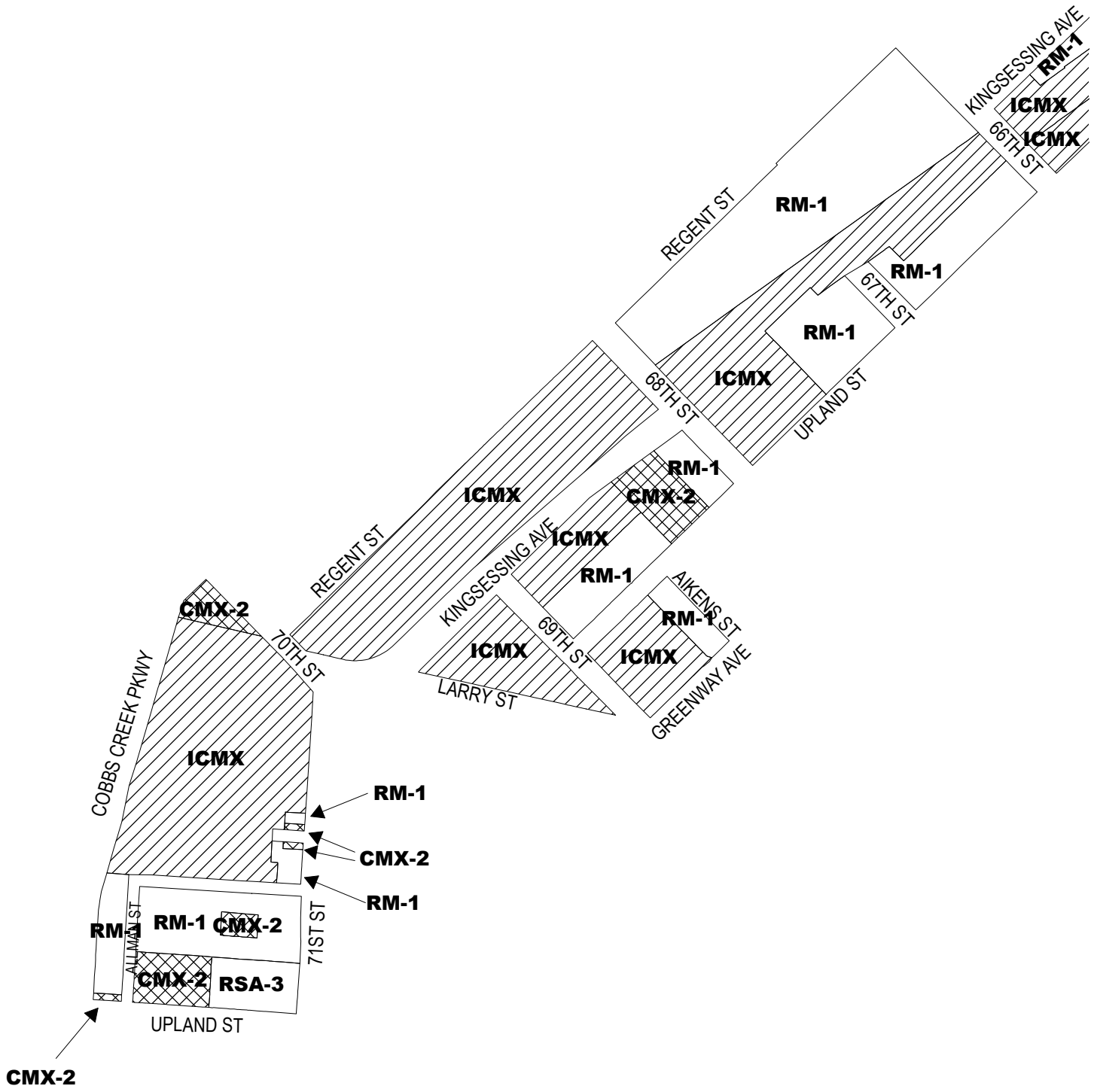


## Legend





-  CA-1; CMX-2
-  I-2; ICMX; I-1
-  RM-1; RSA-3; RSA-5
-  SP-INS



# MAP B5 - PROPOSED ZONING



## Legend

-  CA-1; CMX-2
-  I-2; ICMX; I-1
-  RM-1; RSA-3; RSA-5
-  SP-INS

