

City of Philadelphia



(Bill No. 020649)

AN ORDINANCE

To amend the Philadelphia Zoning Maps by changing the zoning designations of certain areas of land located within an area bounded by Norris street, Broad street, Diamond street and Fifteenth street.

THE COUNCIL OF THE CITY OF PHILADELPHIA HEREBY ORDAINS:

SECTION 1. Pursuant to Section 14-103 of The Philadelphia Code, the Philadelphia Zoning Maps are hereby amended by changing the zoning designations of certain areas of land within an area bounded by Norris street, Broad street, Diamond street and Fifteenth street from the existing zoning designations indicated on Map "A" set forth below to the zoning designations indicated on Map "B" set forth below.

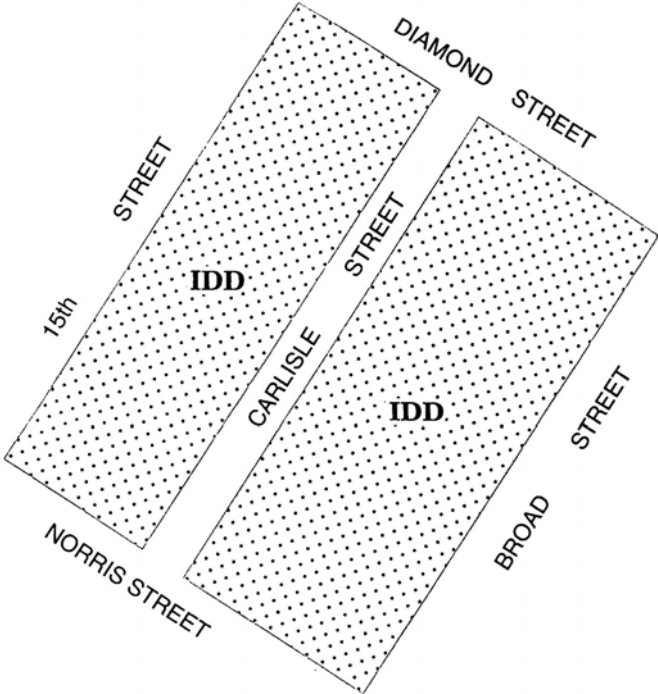
SECTION 2. This Ordinance shall become effective immediately.

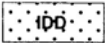
City of Philadelphia

BILL NO. 020649 continued

Certified Copy

MAP A EXISTING ZONING



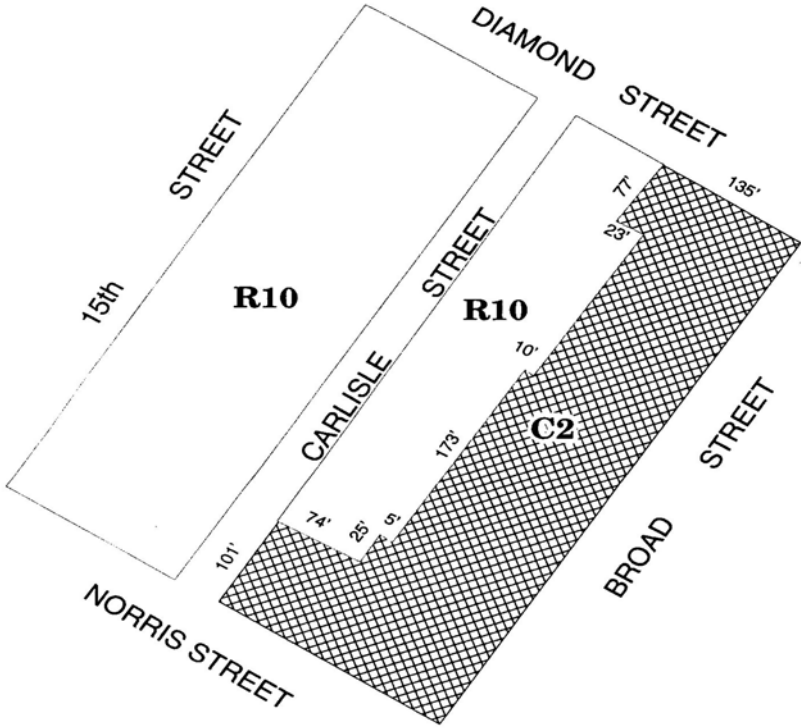
 Institutional Development District

City of Philadelphia

BILL NO. 020649 continued

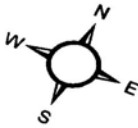
Certified Copy

MAP B PROPOSED ZONING



Legend

-  COMMERCIAL
-  RESIDENTIAL



City of Philadelphia

BILL NO. 020649 continued

Certified Copy

CERTIFICATION: This is a true and correct copy of the original Bill, Passed by the City Council on February 13, 2003. The Bill was Signed by the Mayor on February 26, 2003.



Marie B. Hauser
Chief Clerk of the City Council