



City of Philadelphia

City Council
Chief Clerk's Office
402 City Hall
Philadelphia, PA 19107

BILL NO. 130383

Introduced May 9, 2013

Councilmember Tasco

**Referred to the
Committee on Rules**

AN ORDINANCE

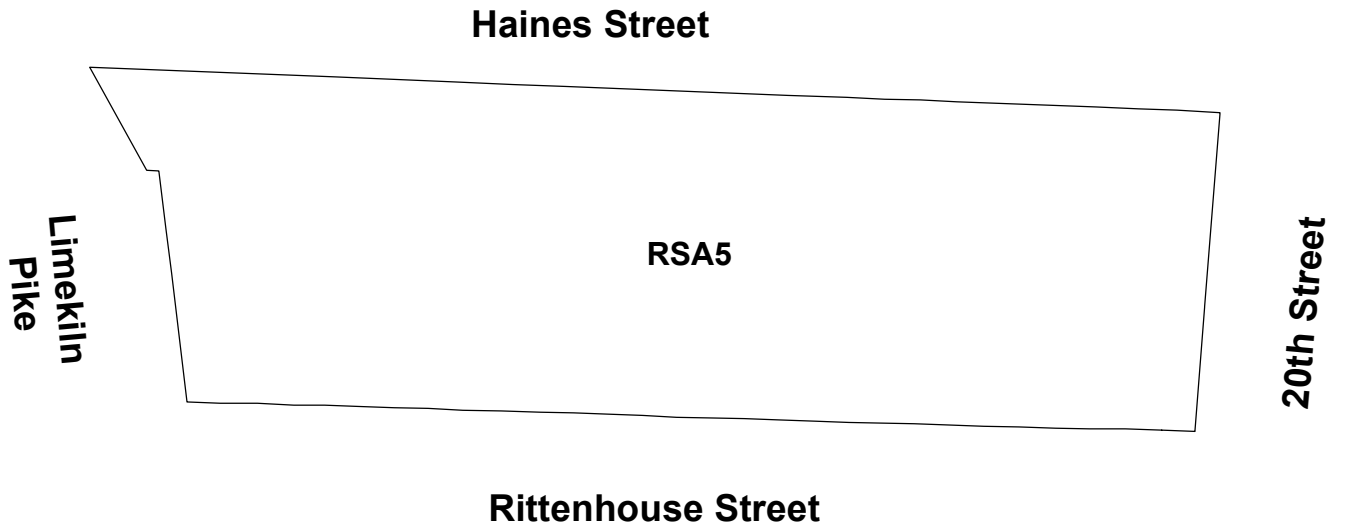
To amend the Philadelphia Zoning Maps by changing the zoning designations of certain areas of land located within an area bounded by Haines Street, 20th Street, Rittenhouse Street, and Limekiln Pike.

THE COUNCIL OF THE CITY OF PHILADELPHIA HEREBY ORDAINS:

SECTION 1. Pursuant to Section 14-106 of The Philadelphia Code, the Philadelphia Zoning Maps are hereby amended by changing the zoning designations of certain areas of land within an area bounded by Haines Street, 20th Street, Rittenhouse Street, and Limekiln Pike, from the existing zoning designations indicated on Map "A" set forth below to the zoning designations indicated on Map "B" set forth below.

SECTION 2. This Ordinance shall become effective immediately.

MAP A - EXISTING ZONING

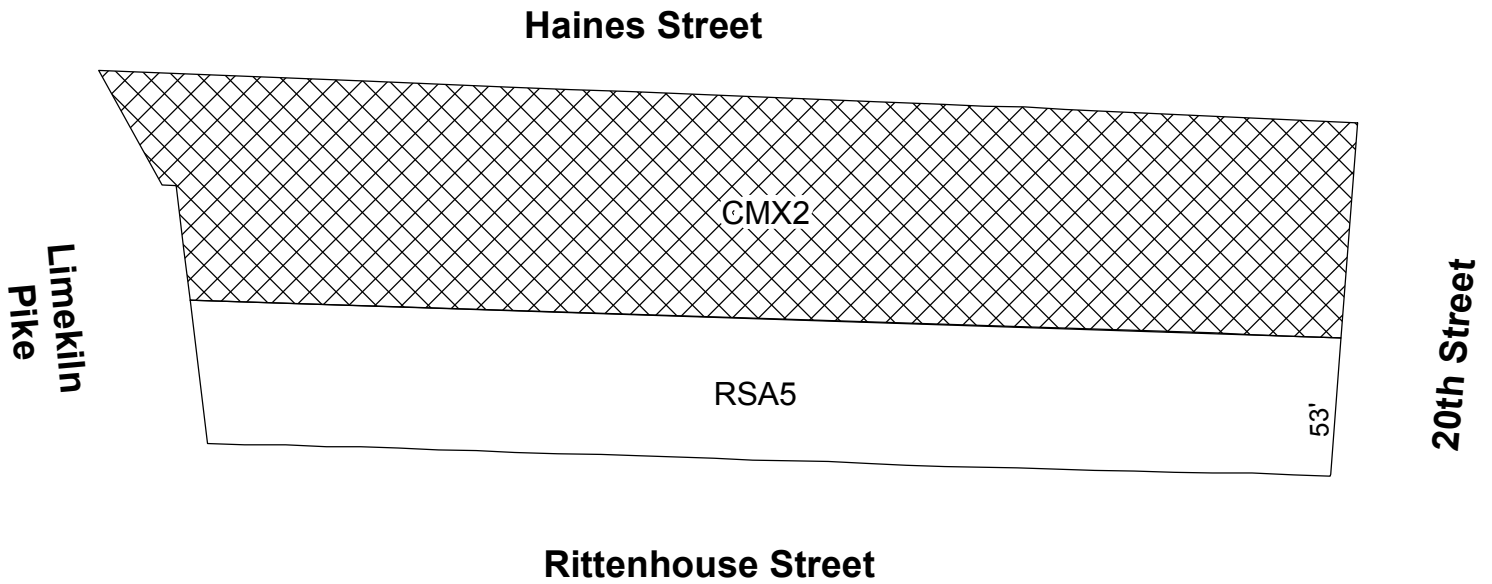


Legend



RSA5 RSA5 Residential Single Attached



MAP B - PROPOSED ZONING



Legend

-  CMX2 Commercial Mixed
-  RSA5 Residential Single Attached



City of Philadelphia

BILL NO. 130383 continued