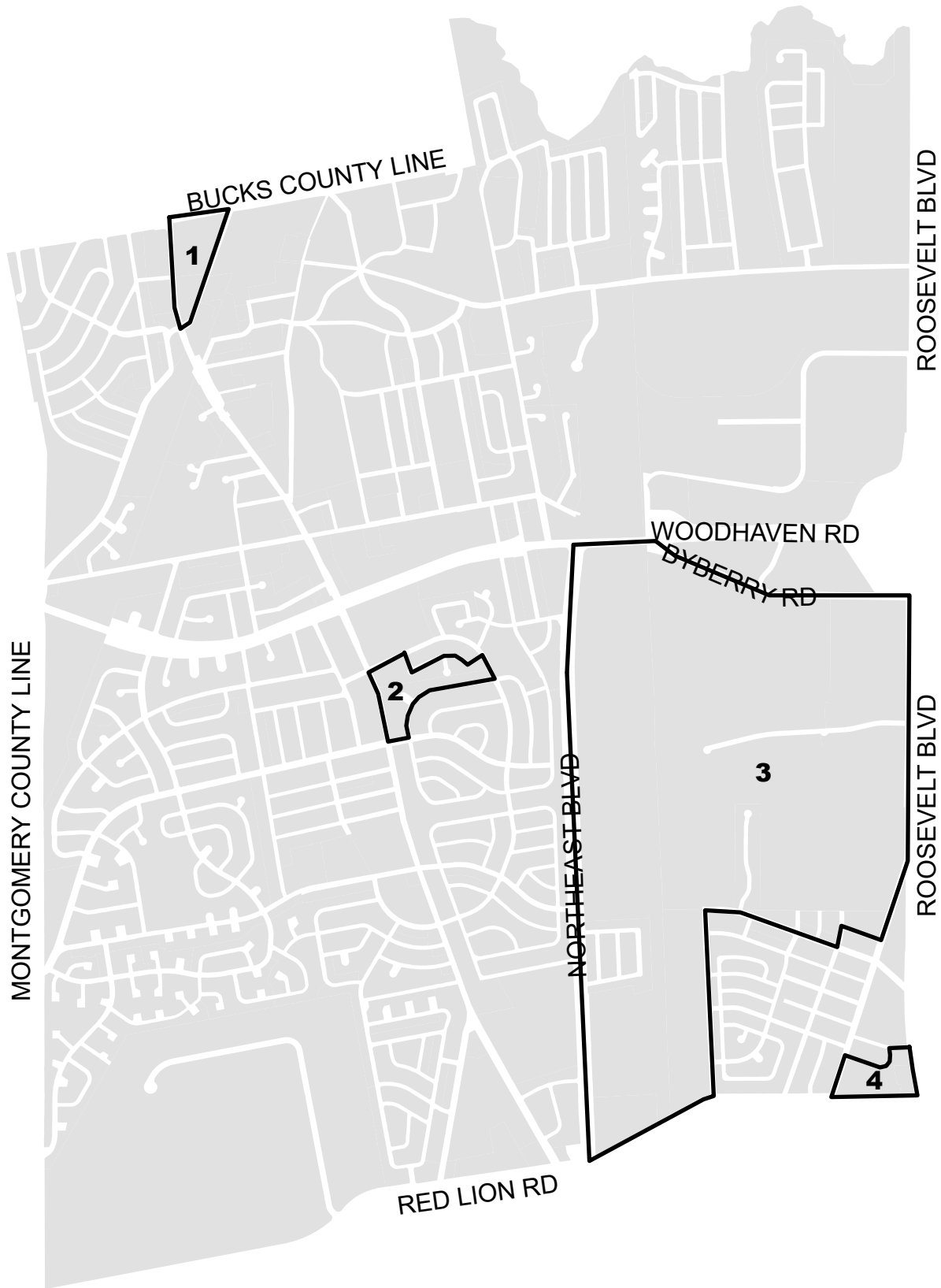




# Key Map



# Map A1 Existing Zoning

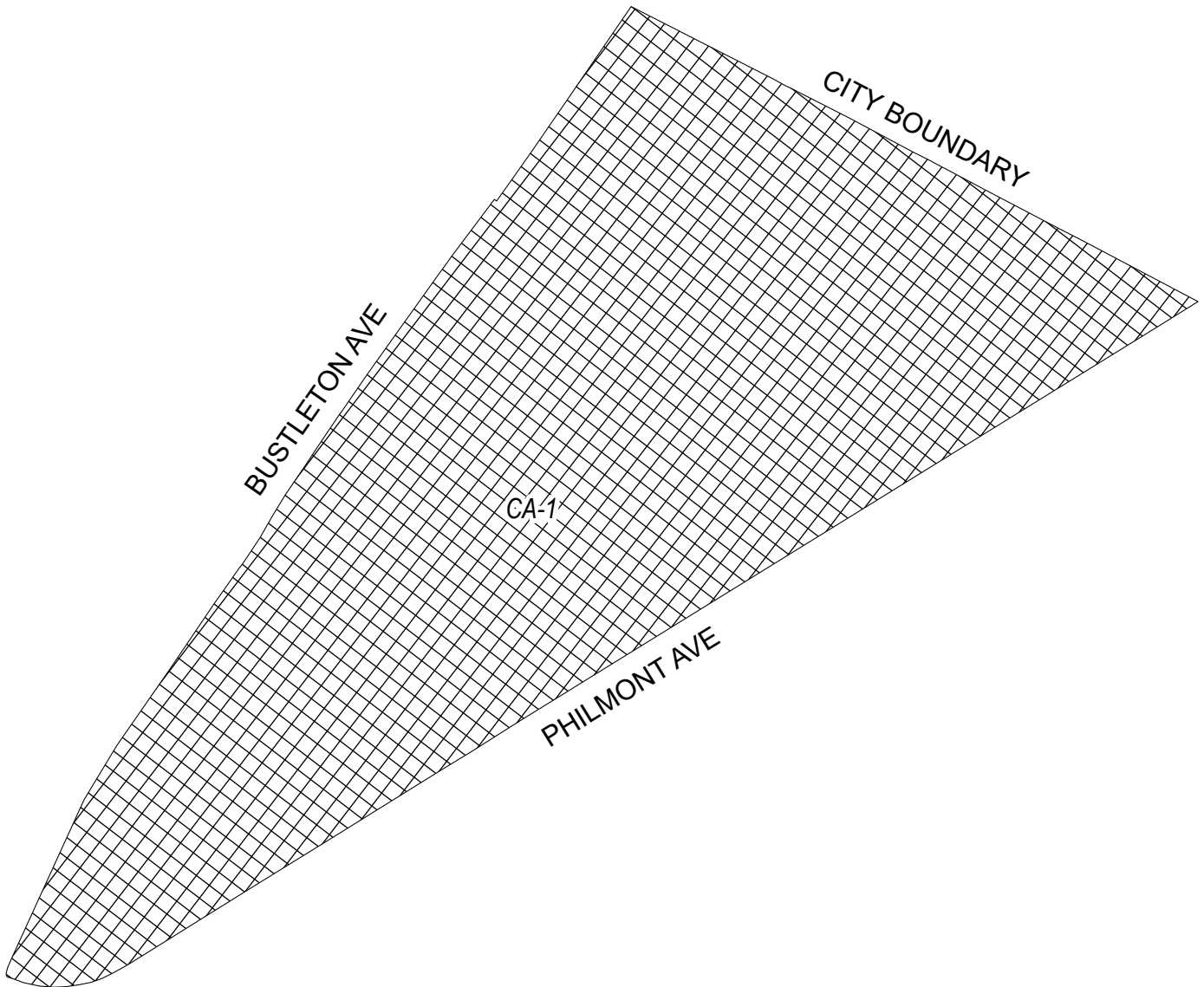


## Zoning Districts

-  CA-1, Auto-Oriented Commercial
-  RSD-1, Residential Single-Family Detached



# Map B1 Proposed Zoning

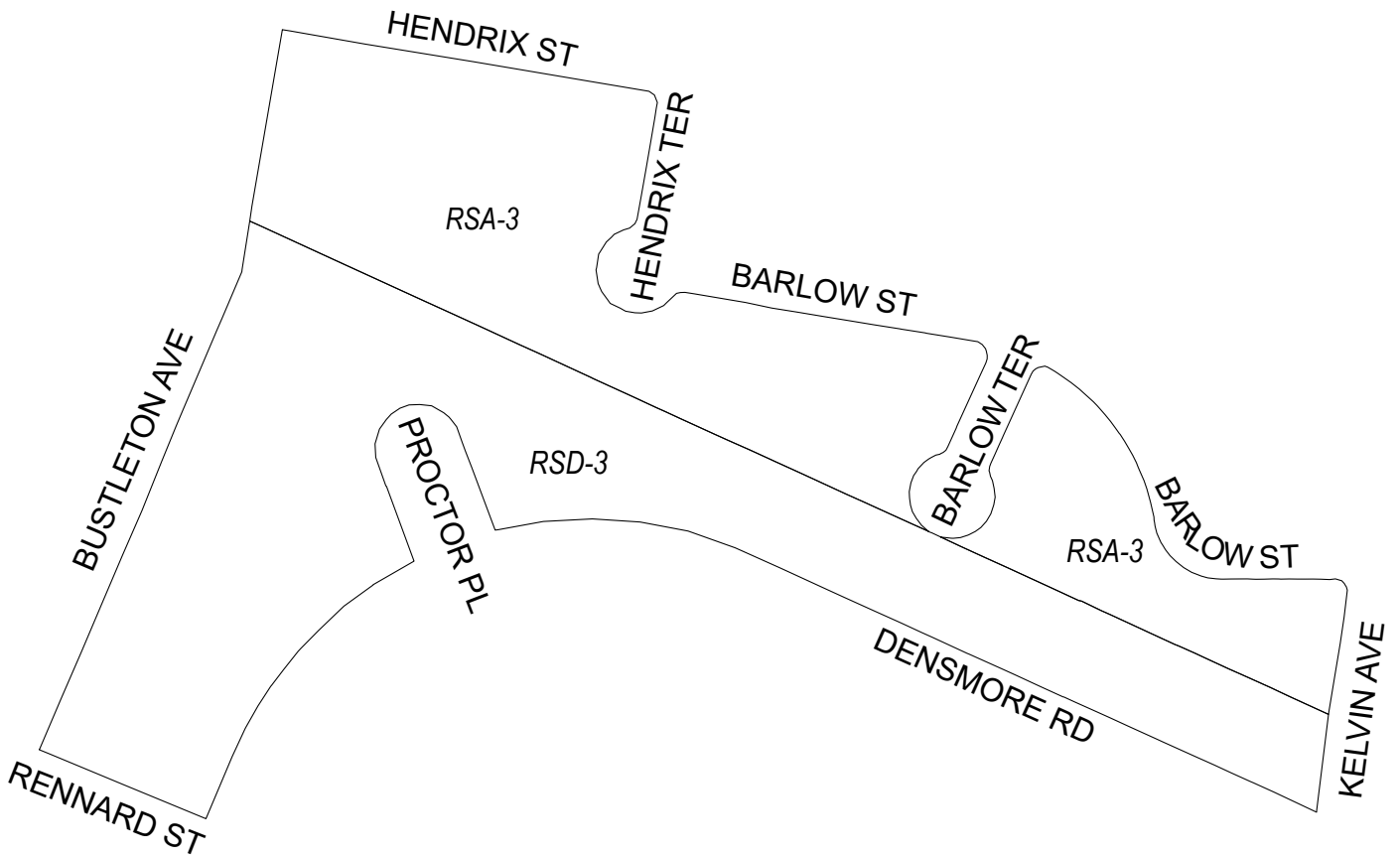


## Zoning Districts

 CA-1, Auto-Oriented Commercial



# Map A2 Existing Zoning

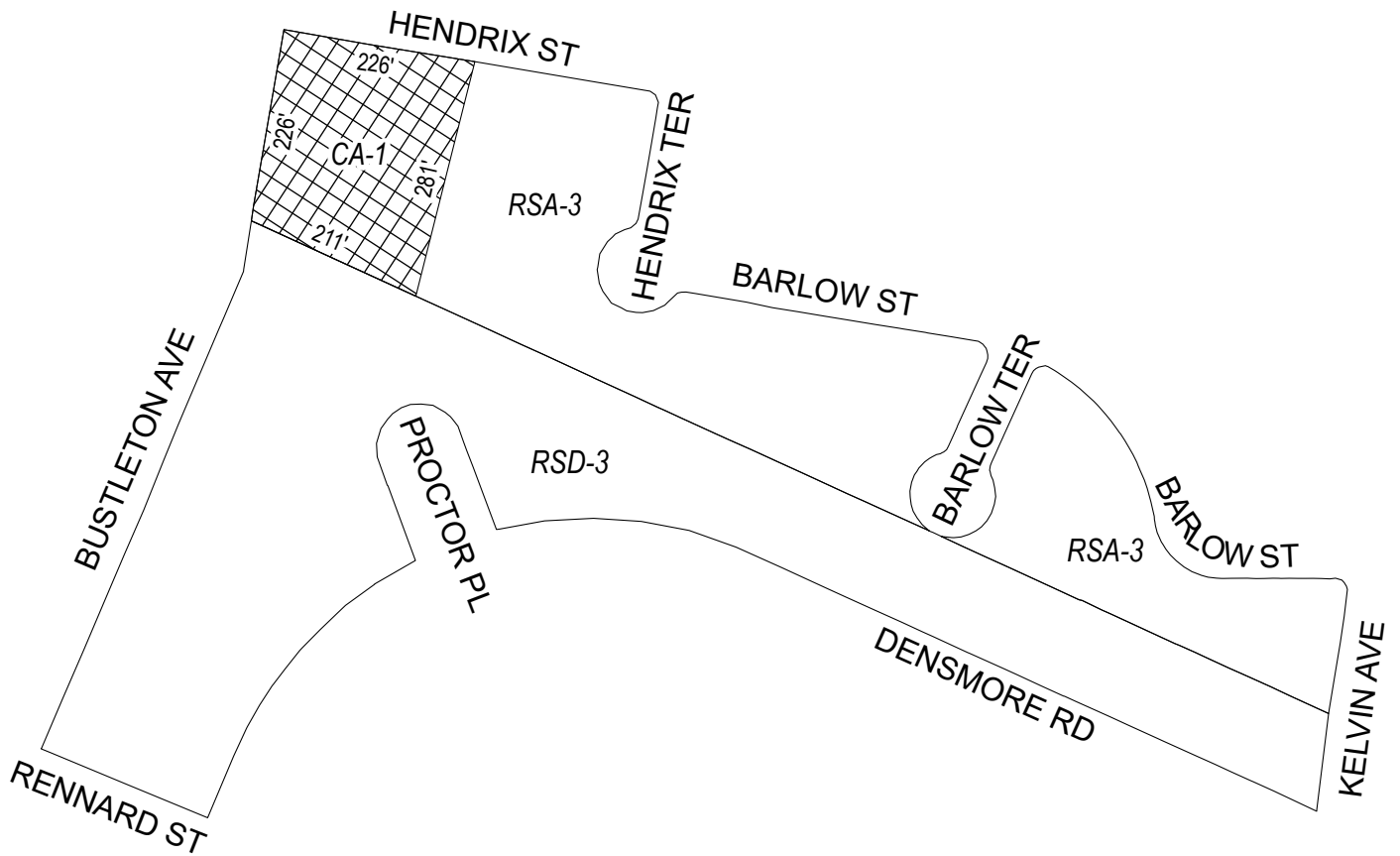


## Zoning Districts

□ RSA-3, Residential Single-Family Attached; RSD-3, Residential Single-Family Detached



# Map B2 Proposed Zoning



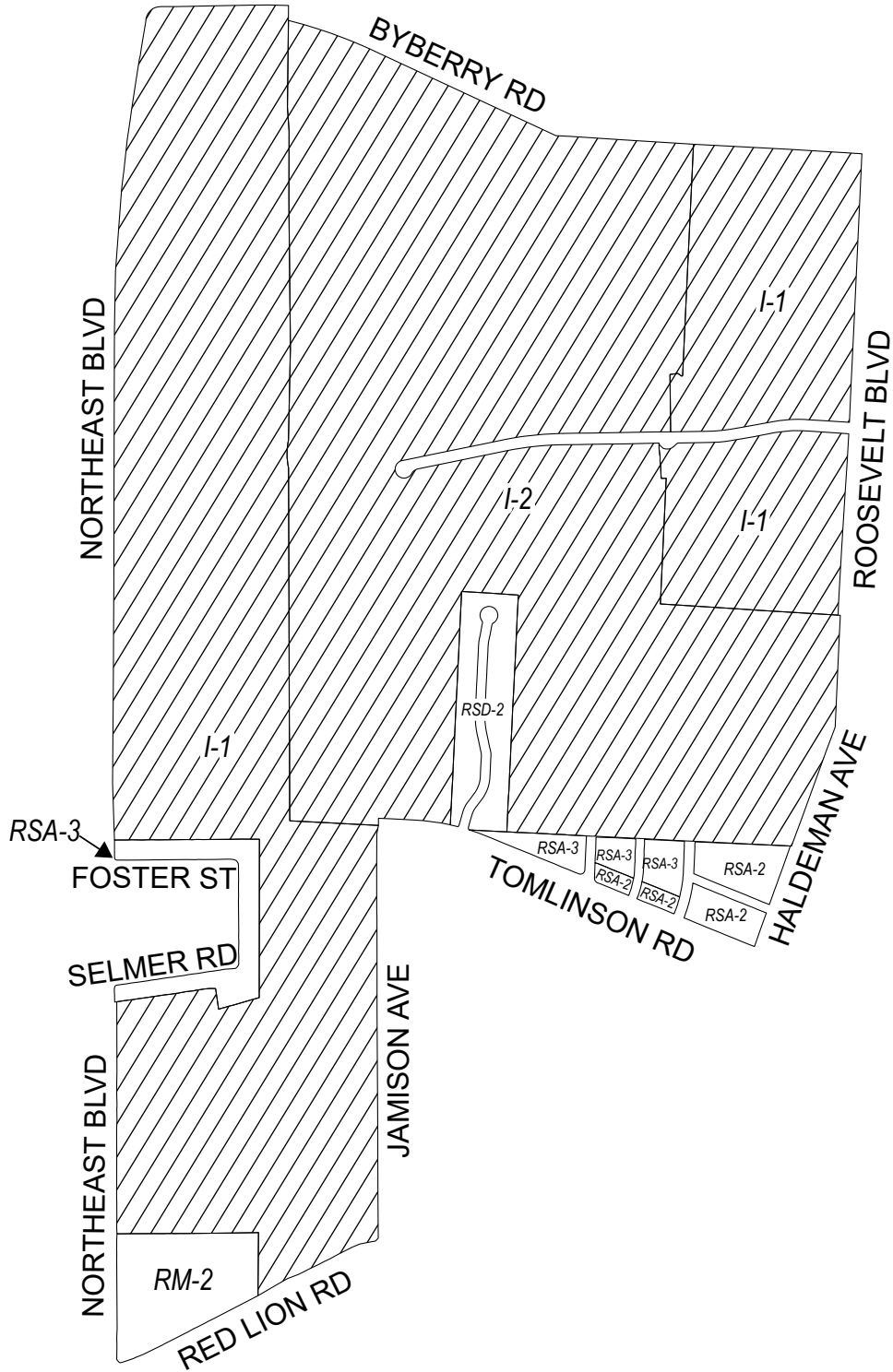
## Zoning Districts

 CA-1, Auto-Oriented Commercial



 RSA-3, Residential Single-Family Attached; RSD-3, Residential Single-Family Detached



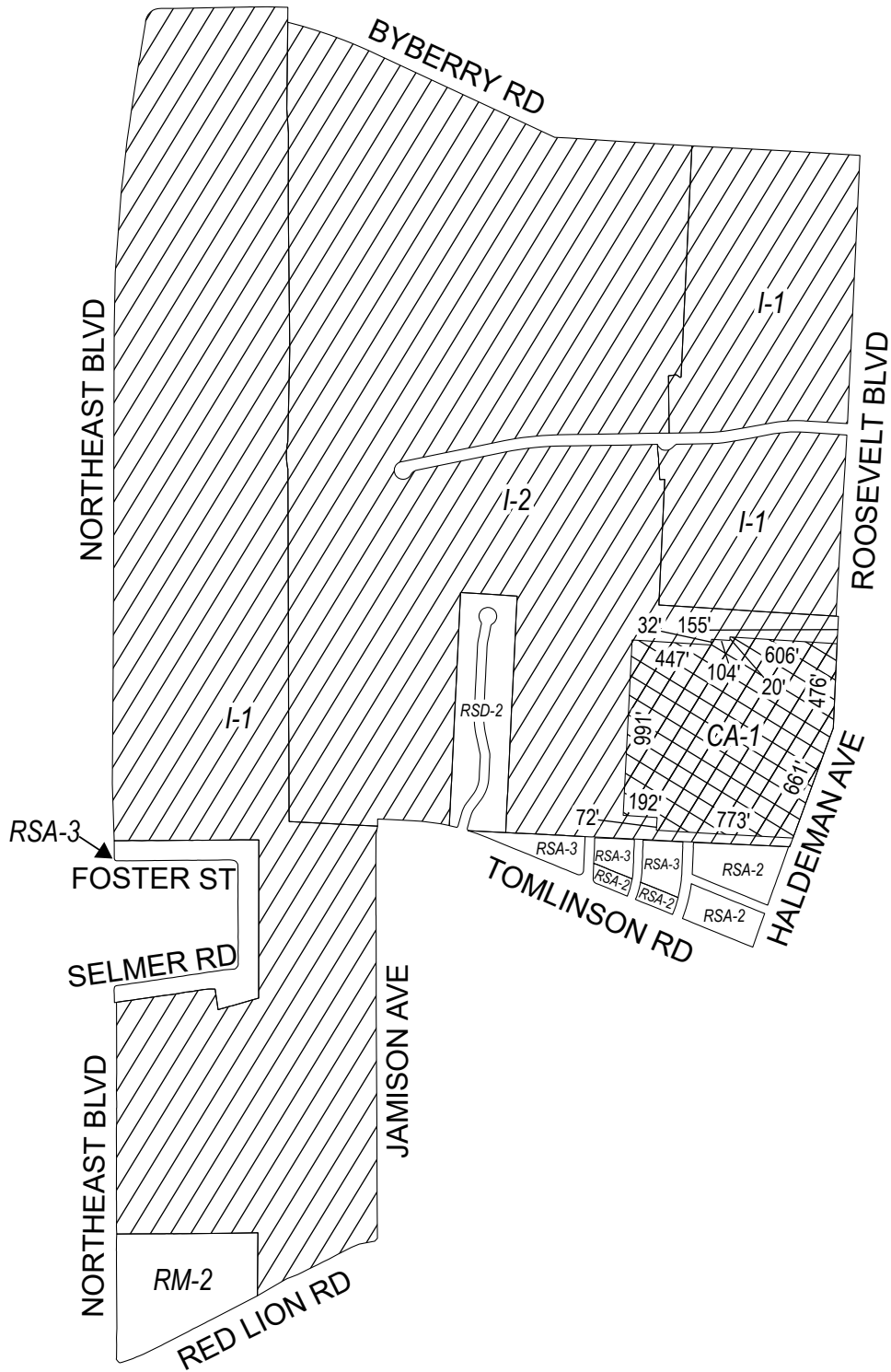
# Map A3 Existing Zoning






## Zoning Districts

-  I-1, Light Industrial; I-2, Medium Industrial
-  RM-2, Residential Multi-Family; RSA-2/RSA-3, Residential Single-Family Attached; RSD-2, Residential Single-Family Detached

# Map B3 Proposed Zoning

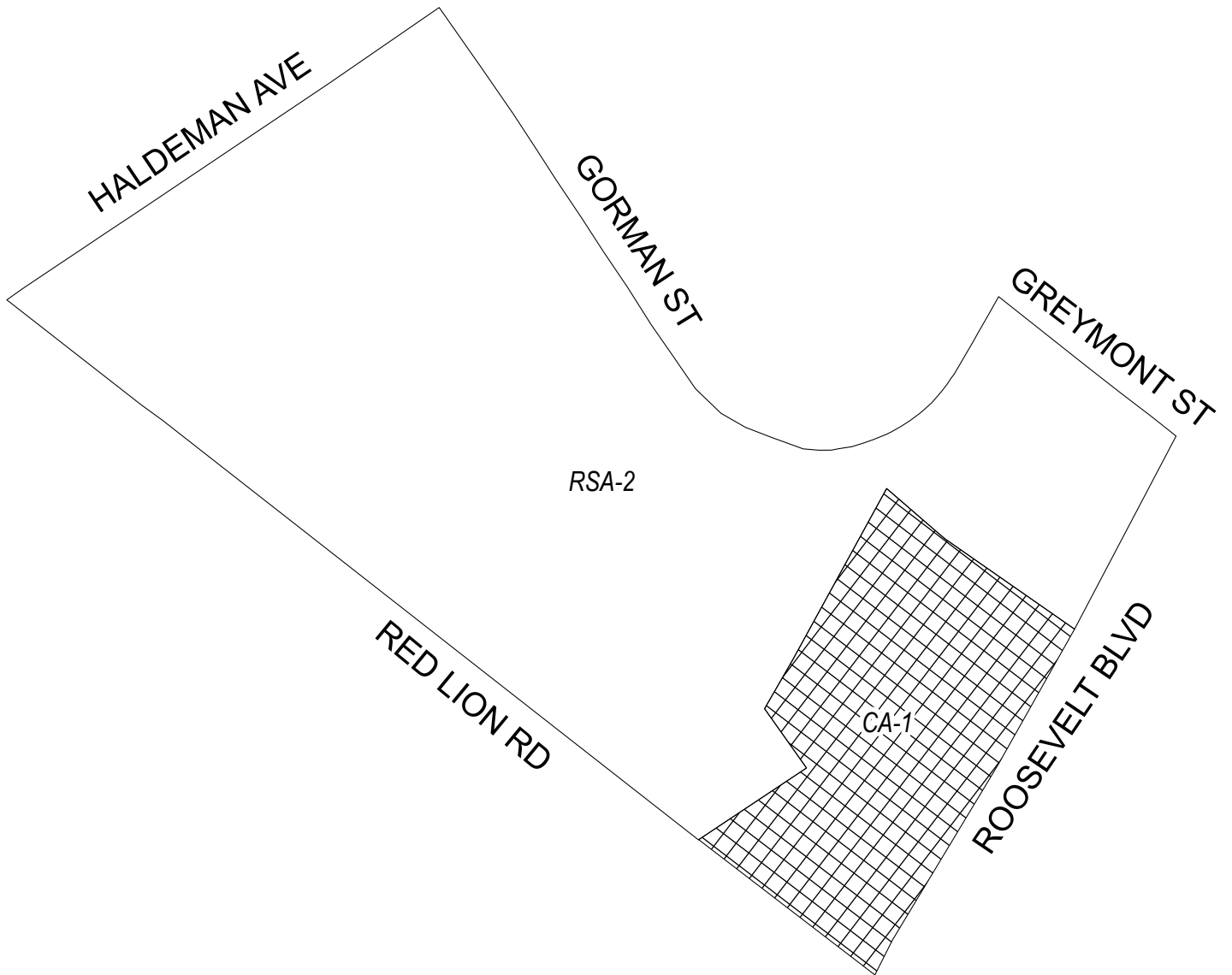


## Zoning Districts



-  CA-1, Auto-Oriented Commercial
-  I-1, Light Industrial; I-2, Medium Industrial
-  RM-2, Residential Multi-Family; RSA-2/RSA-3, Residential Single-Family Attached; RSD-2, Residential Single-Family Detached



# Map A4 Existing Zoning

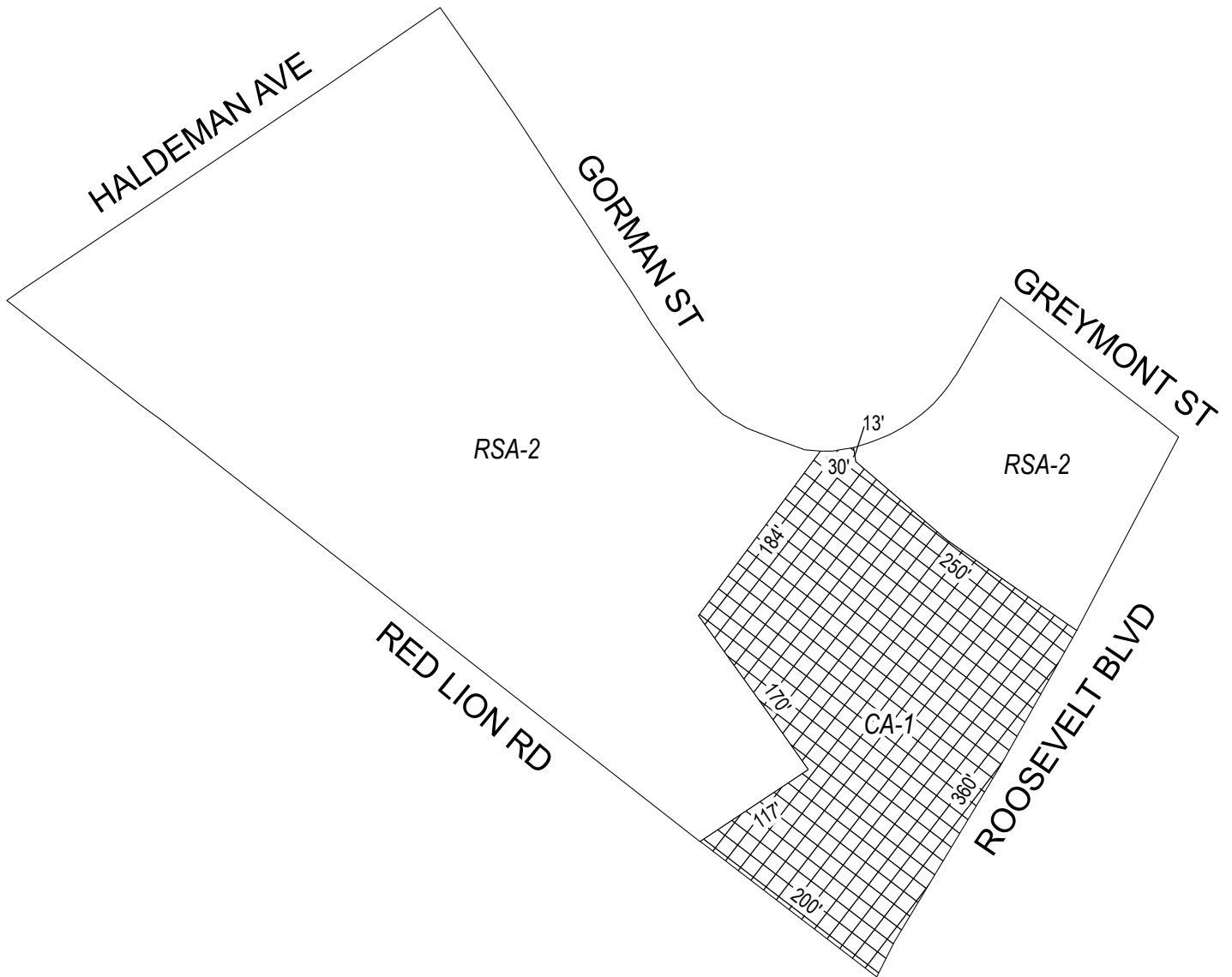


## Zoning Districts



-  CA-1, Auto-Oriented Commercial
-  RSA-2, Residential Single-Family Attached



# Map B4 Proposed Zoning



## Zoning Districts

-  CA-1, Auto-Oriented Commercial
-  RSA-2, Residential Single-Family Attached