

# City of Philadelphia



(Bill No. 030024)

## AN ORDINANCE

To amend the Philadelphia Zoning Maps by changing the zoning designations of certain areas of land located within an area bounded by Forty-eighth street, Brown street, Forty-fourth street and Fairmount avenue.

### *THE COUNCIL OF THE CITY OF PHILADELPHIA HEREBY ORDAINS:*

SECTION 1. Pursuant to Section 14-103 of The Philadelphia Code, the Philadelphia Zoning Maps are hereby amended by changing the zoning designations of certain areas of land located within an area bounded by Forty-eighth street, Brown street, Forty-fourth street and Fairmount avenue from the existing zoning designations indicated on Map "A" set forth below to the zoning designations indicated on Map "B" set forth below.

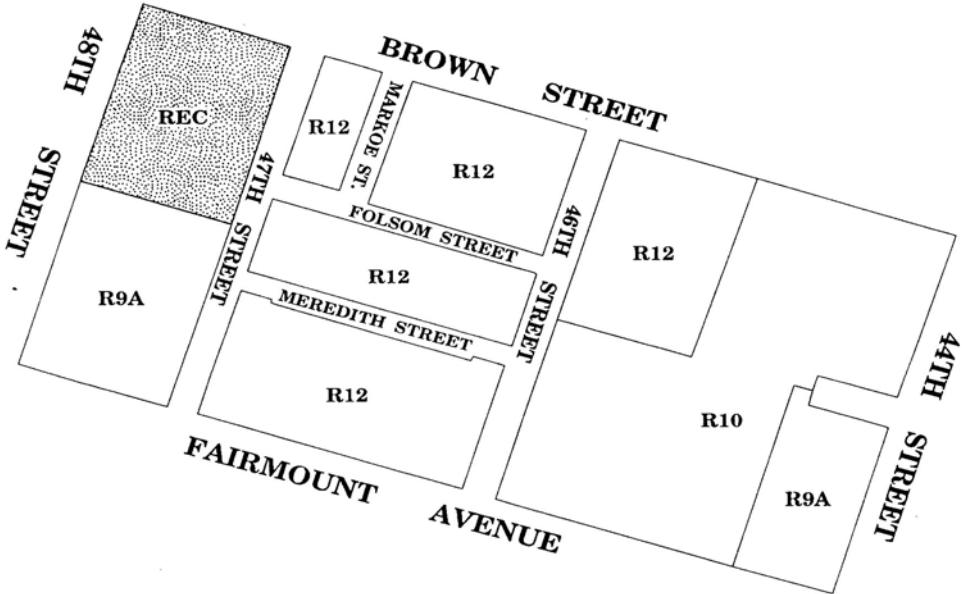
SECTION 2. This Ordinance shall become effective immediately.

# City of Philadelphia






BILL NO. 030024 continued

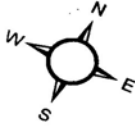
Certified Copy

## MAP A EXISTING ZONING



### Legend

-  R9A
-  R10
-  R12
-  G2
-  REC

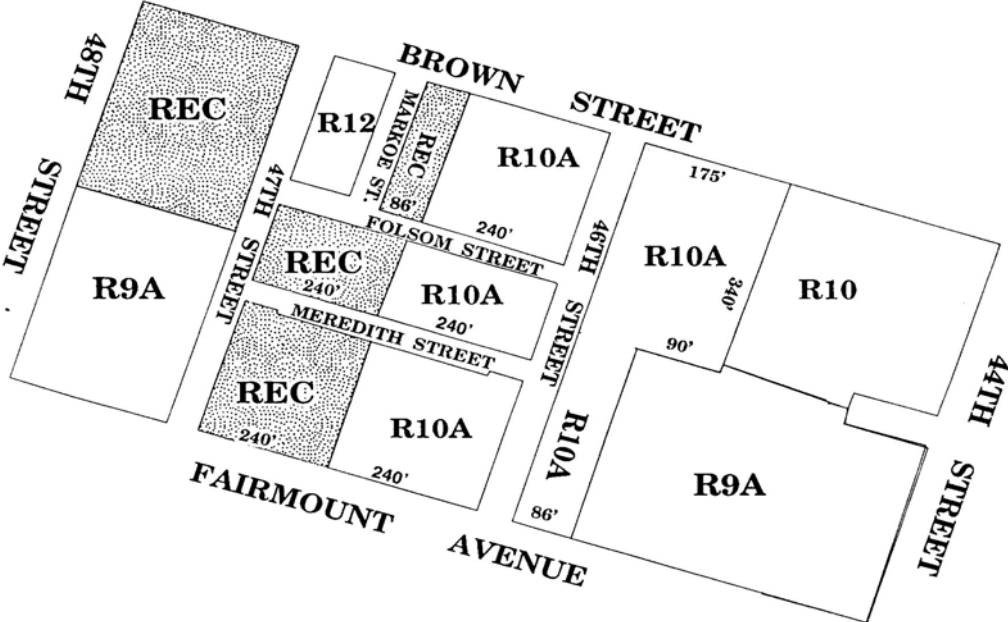


# City of Philadelphia







BILL NO. 030024 continued

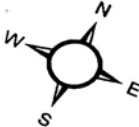
Certified Copy

## MAP B PROPOSED ZONING



### Legend

-  R9A
-  R10A
-  R10
-  R12
-  G2
-  REC



# City of Philadelphia

BILL NO. 030024 continued

Certified Copy

CERTIFICATION: This is a true and correct copy of the original Bill, Passed by the City Council on March 20, 2003. The Bill was Signed by the Mayor on April 2, 2003.



Patricia Rafferty  
Chief Clerk of the City Council