

City of Philadelphia



(Bill No. 050797-AA)

AN ORDINANCE

To amend the Philadelphia Zoning Maps by changing the zoning designations of certain areas of land located within an area bounded by Grant Avenue, Bustleton Avenue, Bowler Street and the Roosevelt Boulevard.

THE COUNCIL OF THE CITY OF PHILADELPHIA HEREBY ORDAINS:

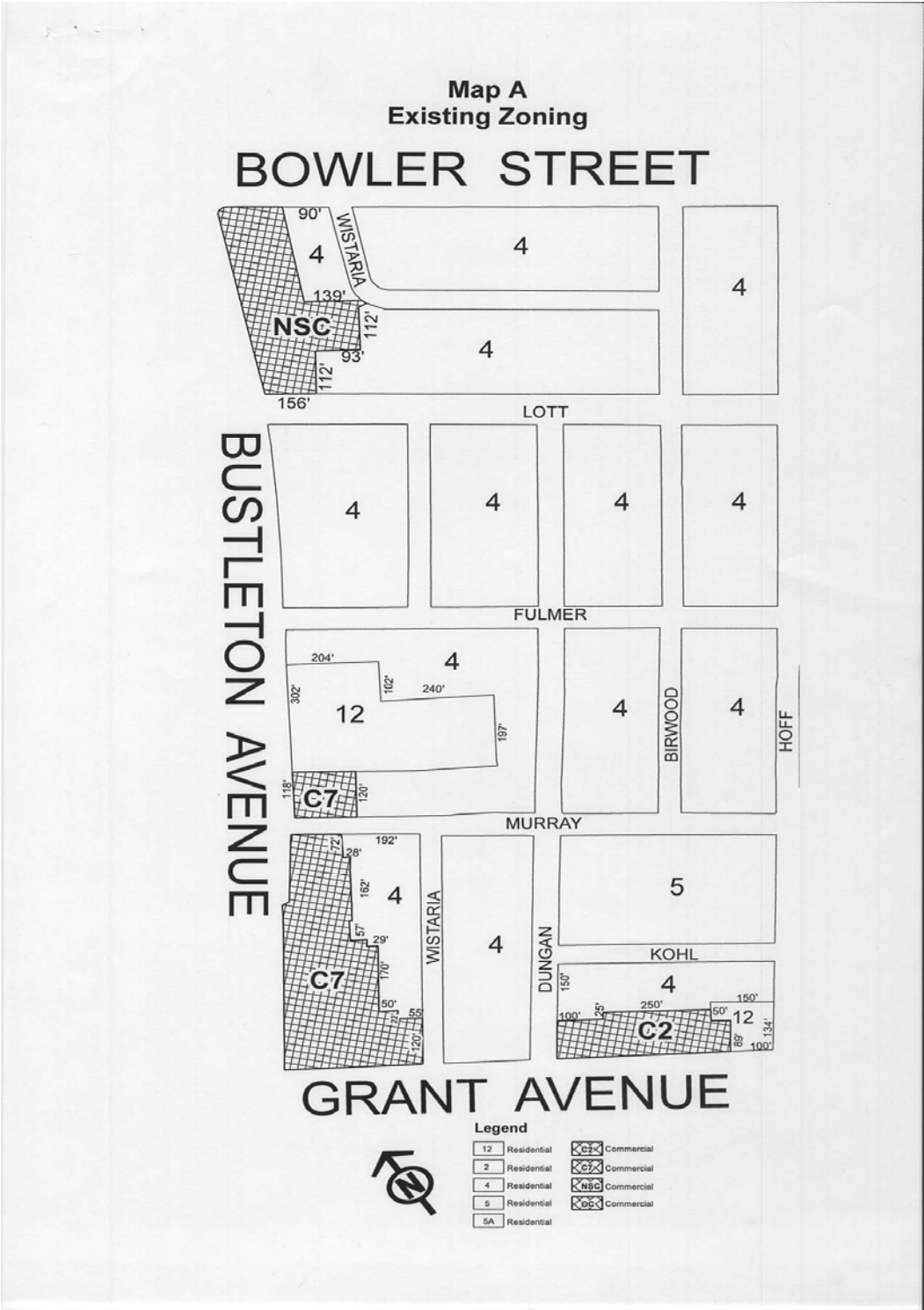
SECTION 1. Pursuant to Section 14-103 of The Philadelphia Code, The Philadelphia Zoning Maps are hereby amended by changing the zoning designations of certain areas of land within an area bounded by Grant Avenue, Bustleton Avenue, Bowler Street and the Roosevelt Boulevard, from the existing zoning designations indicated on Maps "A & A1" set forth below to the zoning designations indicated on Map "B & B1" set forth below.

SECTION 2. This Ordinance shall take effect immediately.

City of Philadelphia

BILL NO. 050797-AA continued

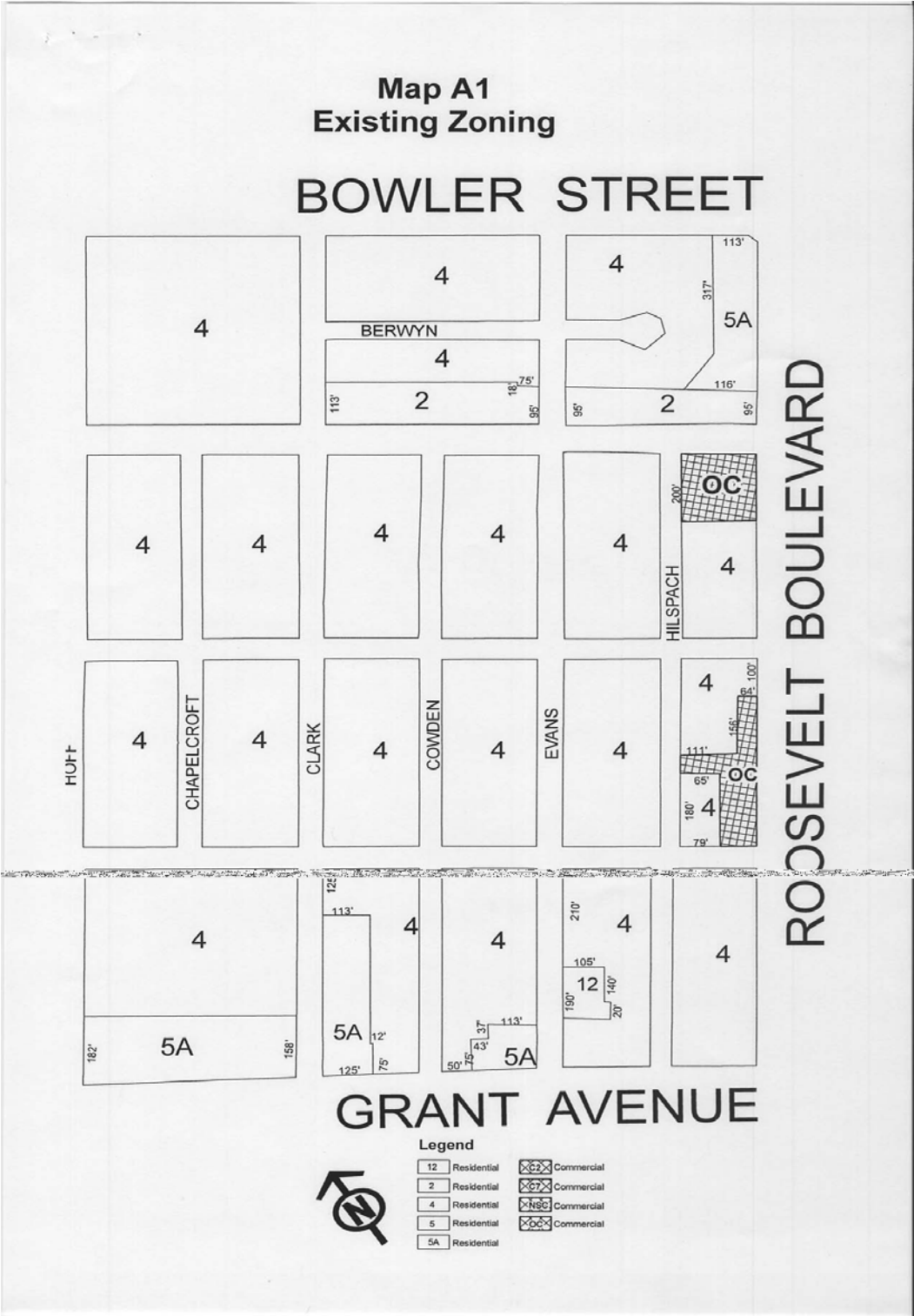
Certified Copy



City of Philadelphia

BILL NO. 050797-AA continued

Certified Copy

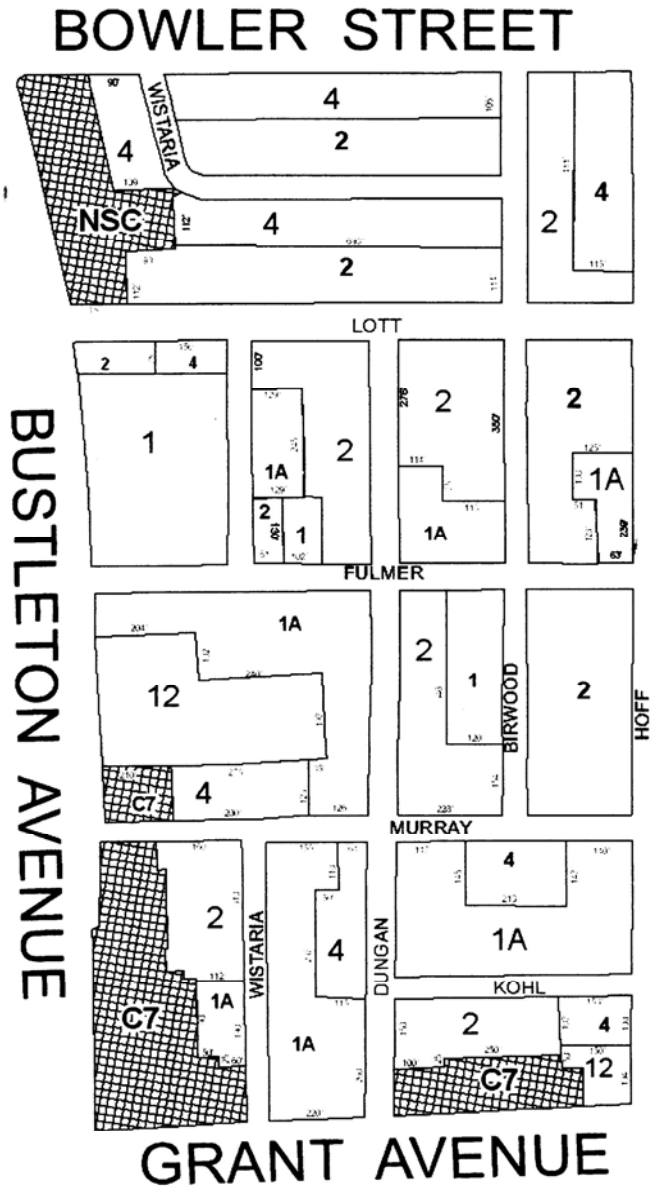


City of Philadelphia

BILL NO. 050797-AA continued

Certified Copy

Map B
Proposed Zoning



Legend

	Commercial	1 Residential	4 Residential
	Commercial	1A Residential	5A Residential
	Commercial	2 Residential	12 Residential

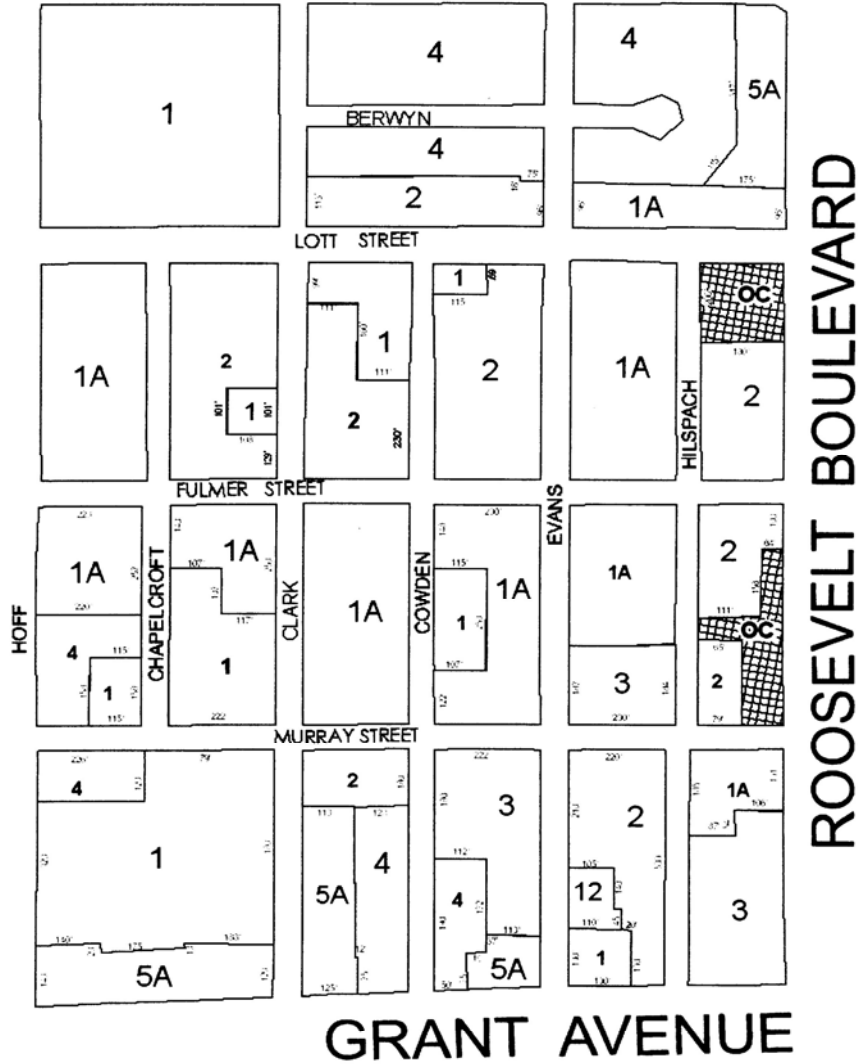
City of Philadelphia

BILL NO. 050797-AA continued

Certified Copy

Map B1
Proposed Zoning

BOWLER STREET



Legend

Commercial	1 Residential	4 Residential
Commercial	1A Residential	5A Residential
Commercial	2 Residential	12 Residential

City of Philadelphia

BILL NO. 050797-AA continued

Certified Copy

CERTIFICATION: This is a true and correct copy of the original Bill, Passed by the City Council on January 24, 2006. The Bill was Signed by the Mayor on February 6, 2006.



Patricia Rafferty
Chief Clerk of the City Council