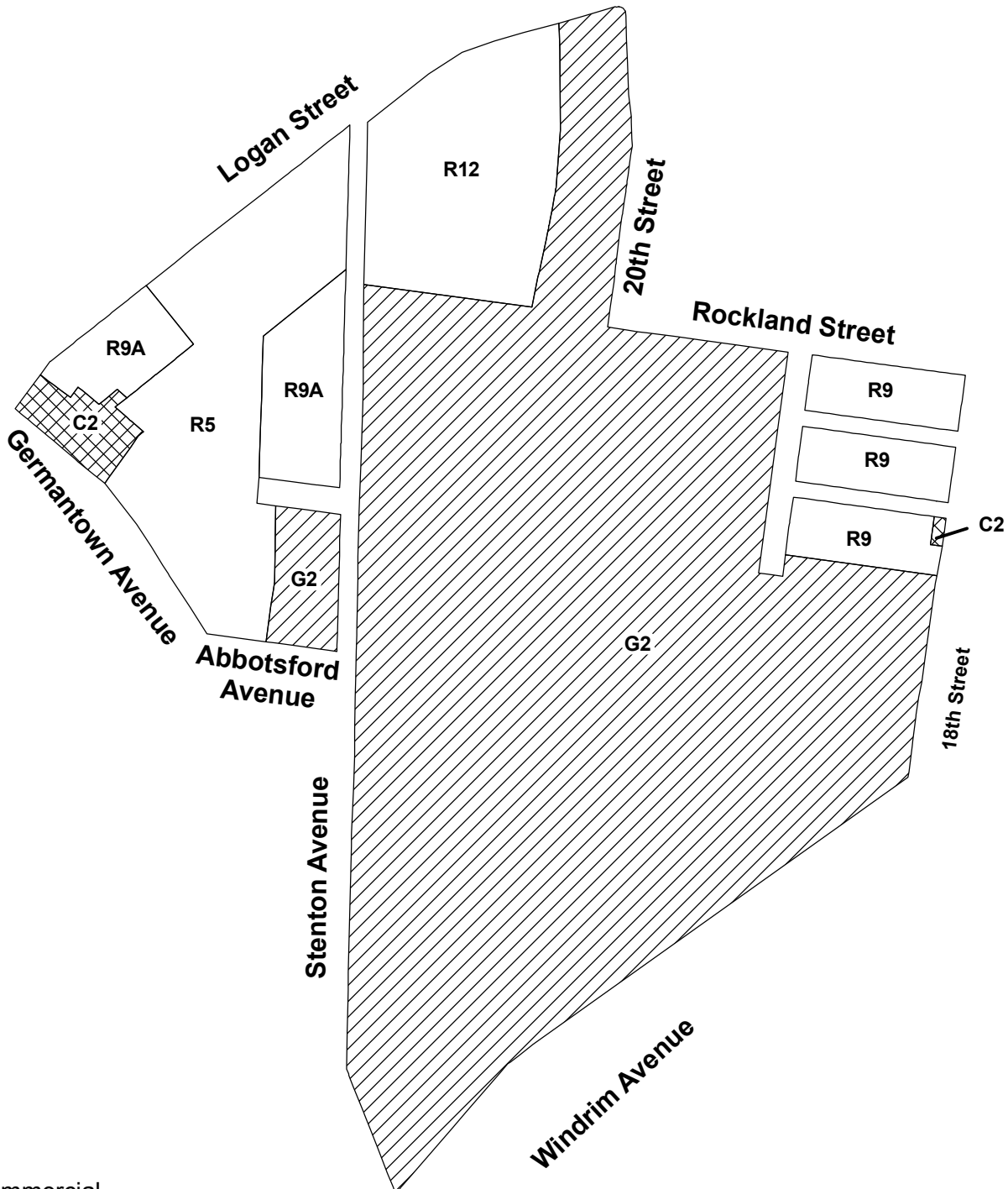








MAP A1 - EXISTING ZONING

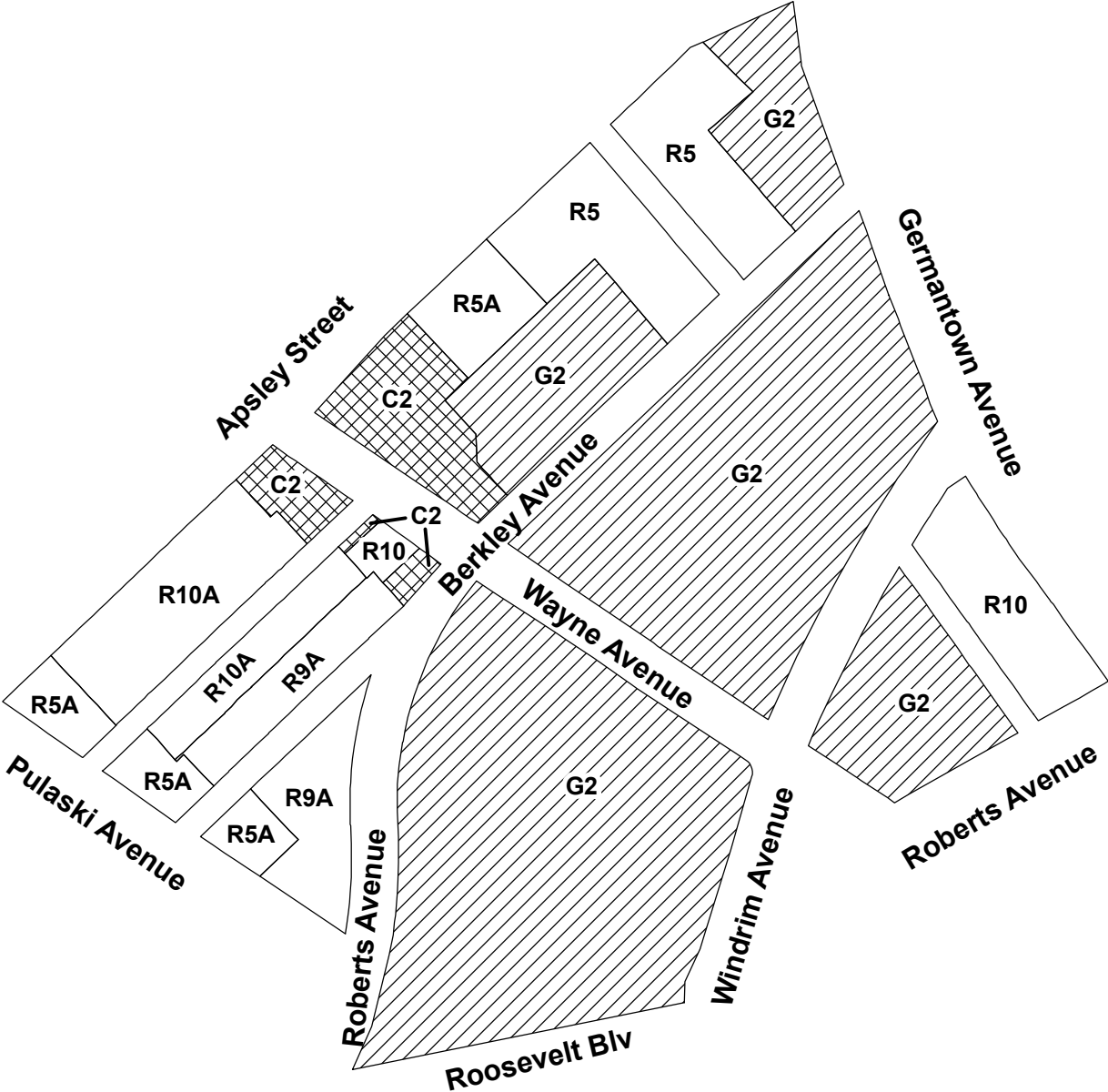


Legend








-  C2 Commercial
-  G2 Industrial
-  R12 Residential
-  R5 Residential
-  R9 Residential
-  R9A Residential



MAP A2 - EXISTING ZONING

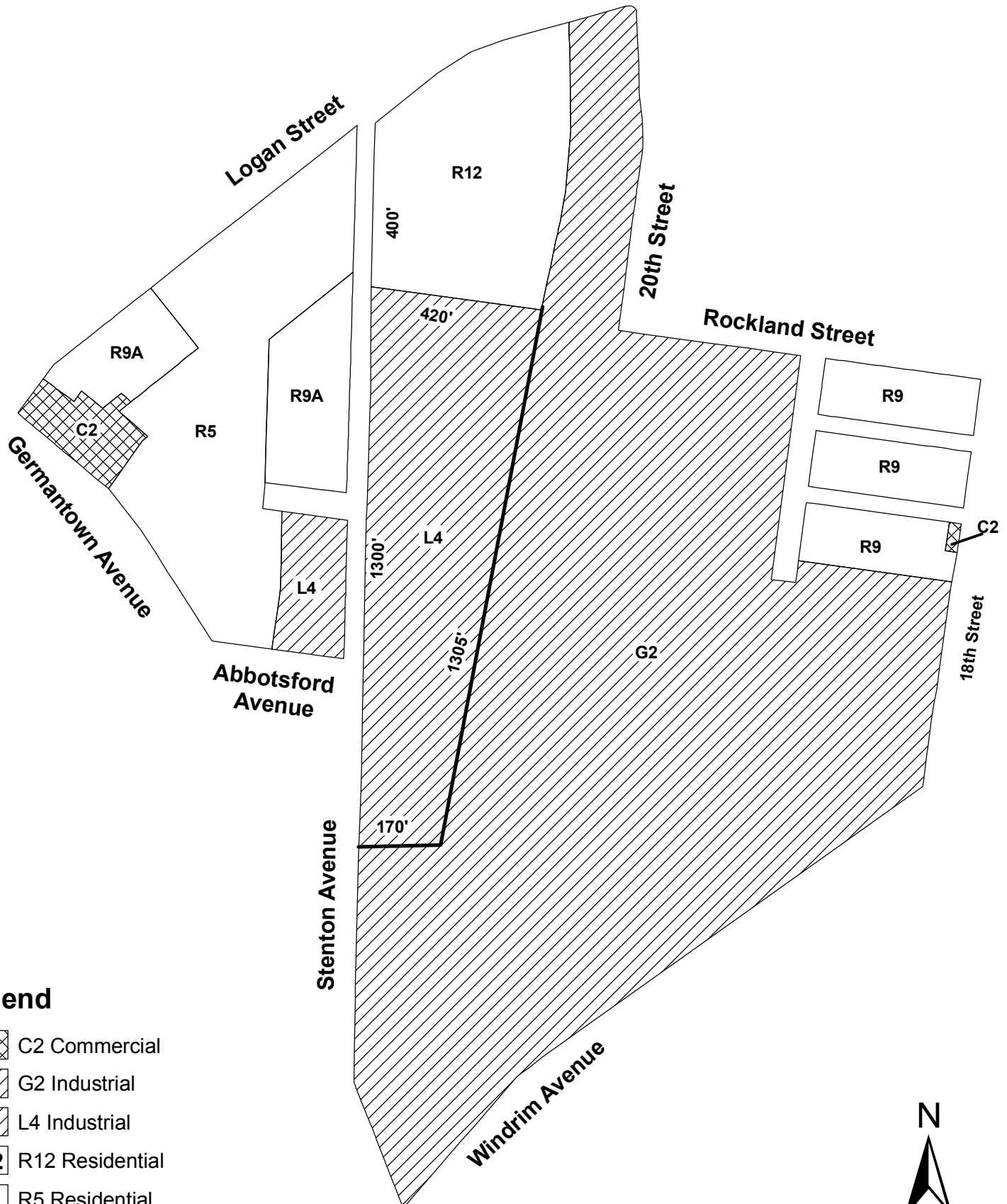


Legend








-  C2 Commercial
-  G2 Industrial
-  R10 Residential
-  R10A Residential
-  R5 Residential
-  R5A Residential
-  R9A Residential



MAP B1 - PROPOSED ZONING

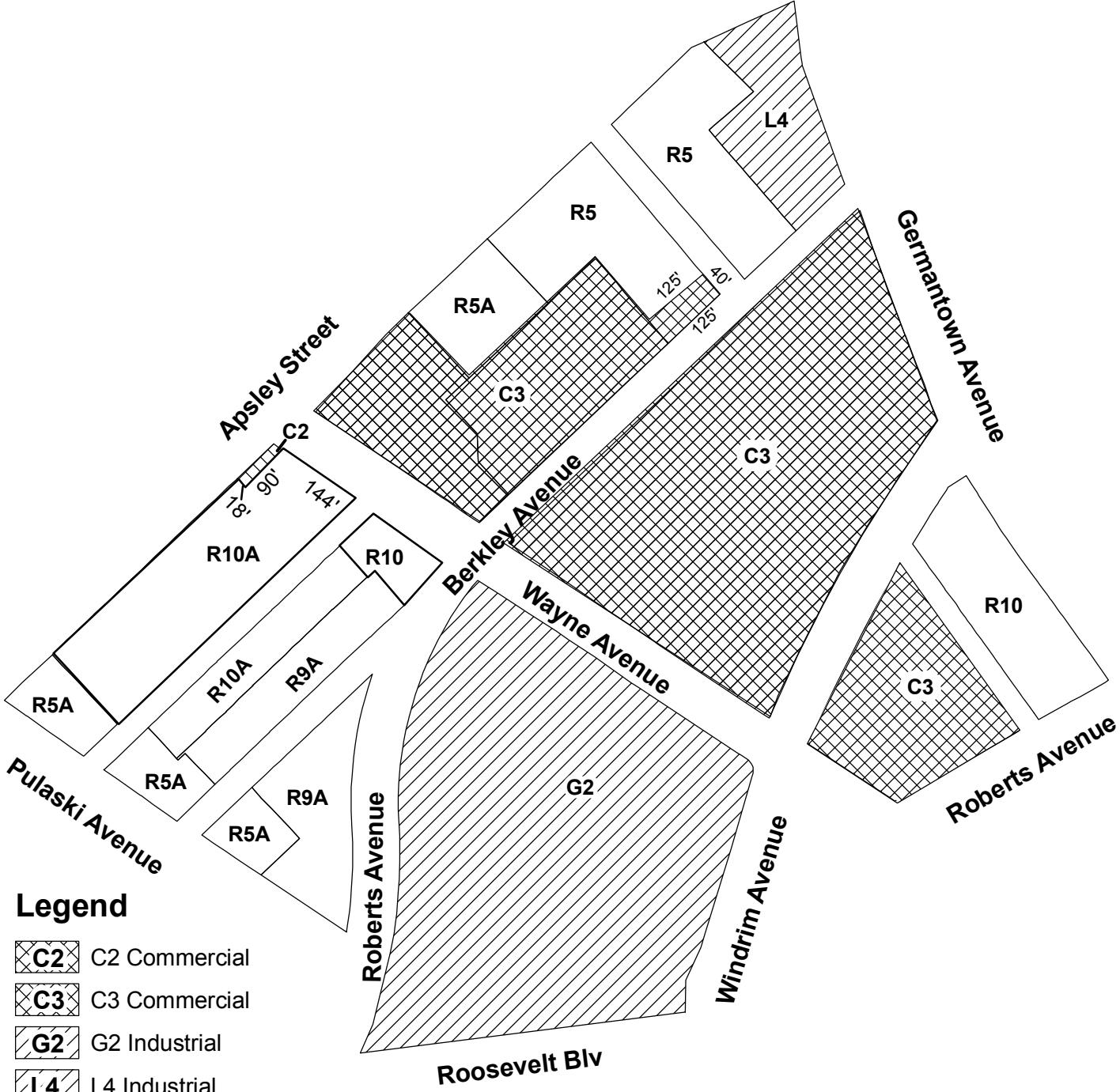


Legend









-  C2 Commercial
-  G2 Industrial
-  L4 Industrial
-  R12 Residential
-  R5 Residential
-  R9 Residential
-  R9A Residential



MAP B2 - PROPOSED ZONING



Legend

-  C2 Commercial
-  C3 Commercial
-  G2 Industrial
-  L4 Industrial
-  R10 Residential
-  R10A Residential
-  R5 Residential
-  R5A Residential
-  R9A Residential

