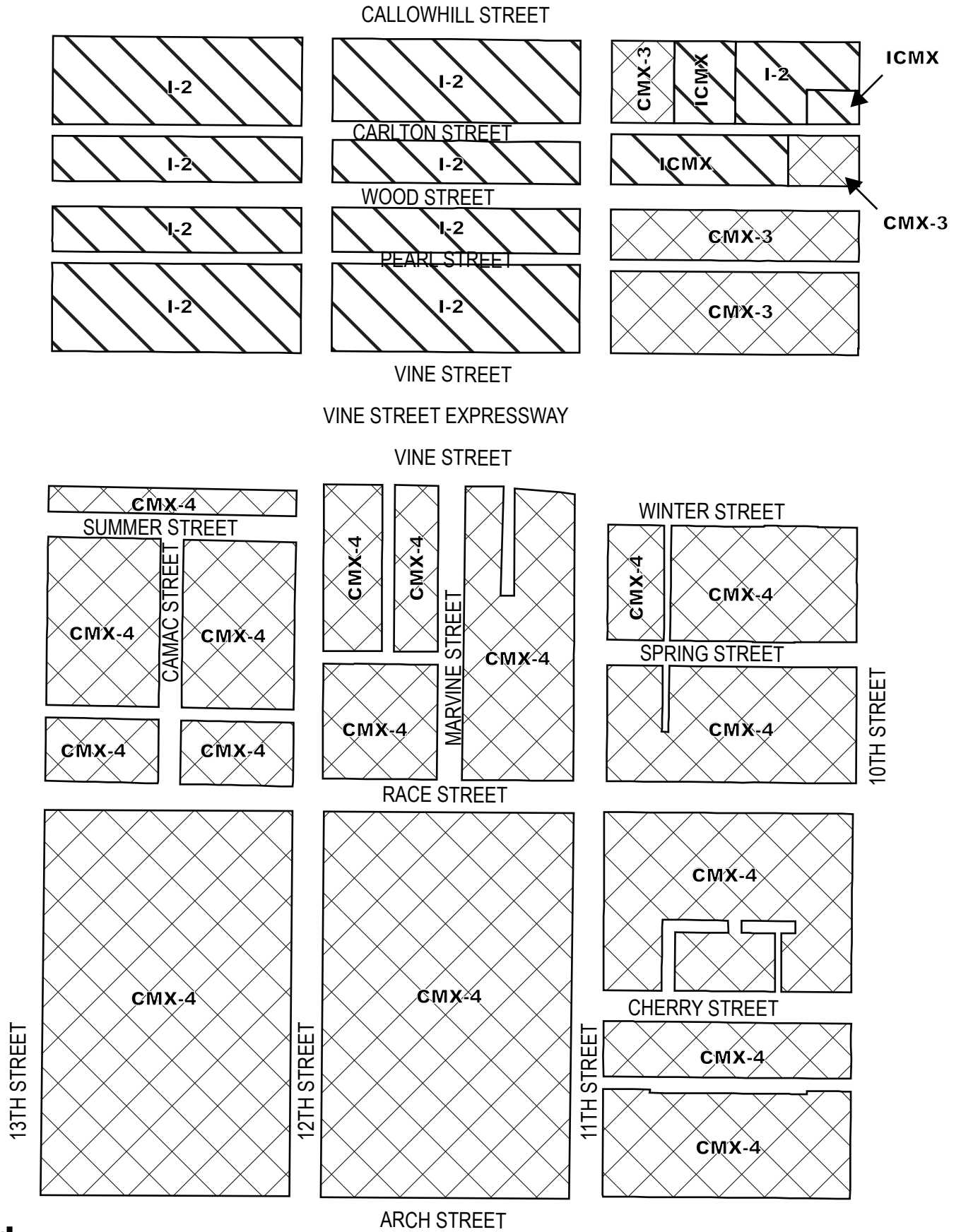




MAP A1 - EXISTING ZONING

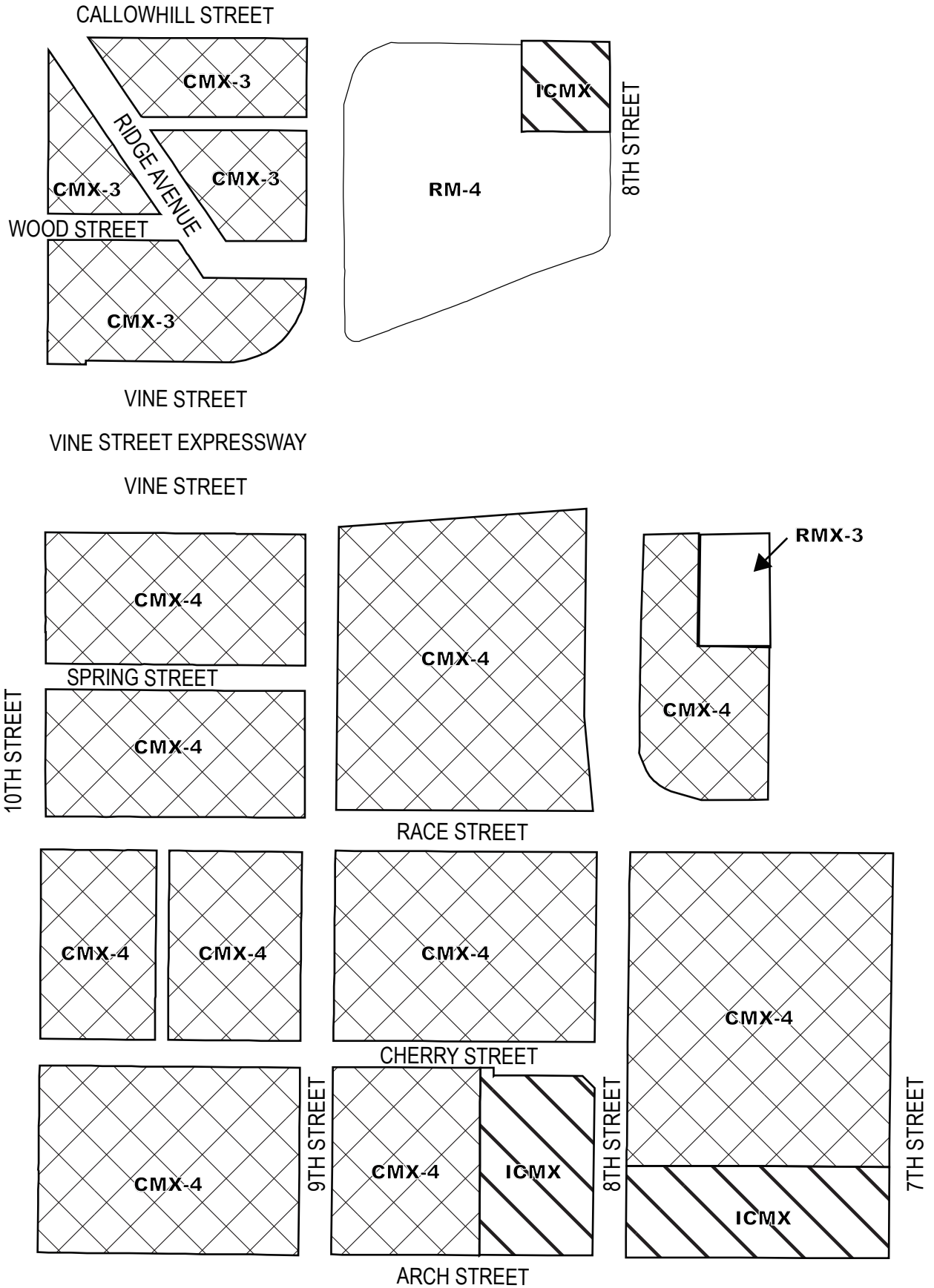


Legend




-  CMX-3 or CMX-4
-  I-2 or ICMX



MAP A2 - EXISTING ZONING

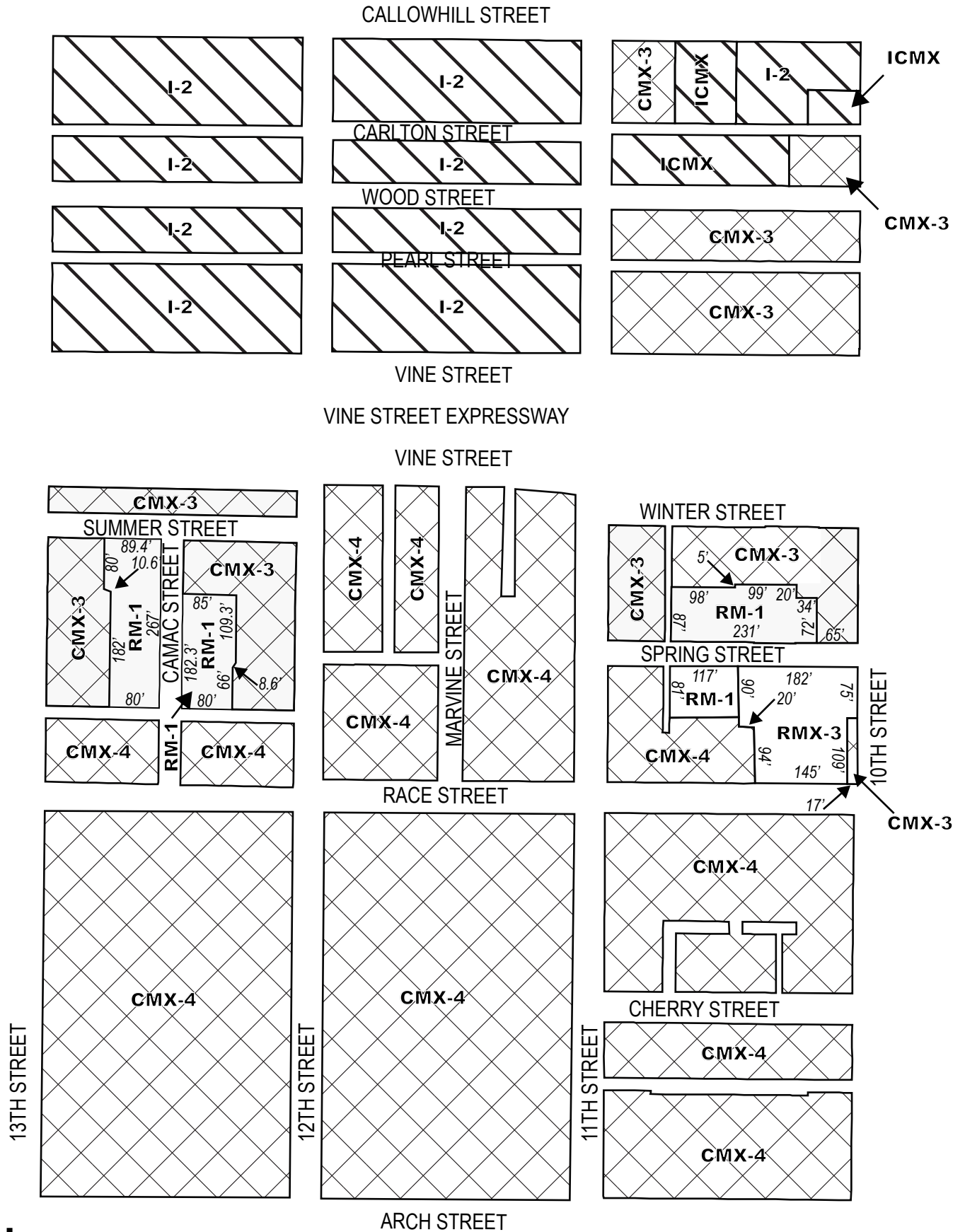


Legend




-  CMX-3 or CMX-4
-  ICMX
-  RM-4 or RMX-3



MAP B1 - PROPOSED ZONING

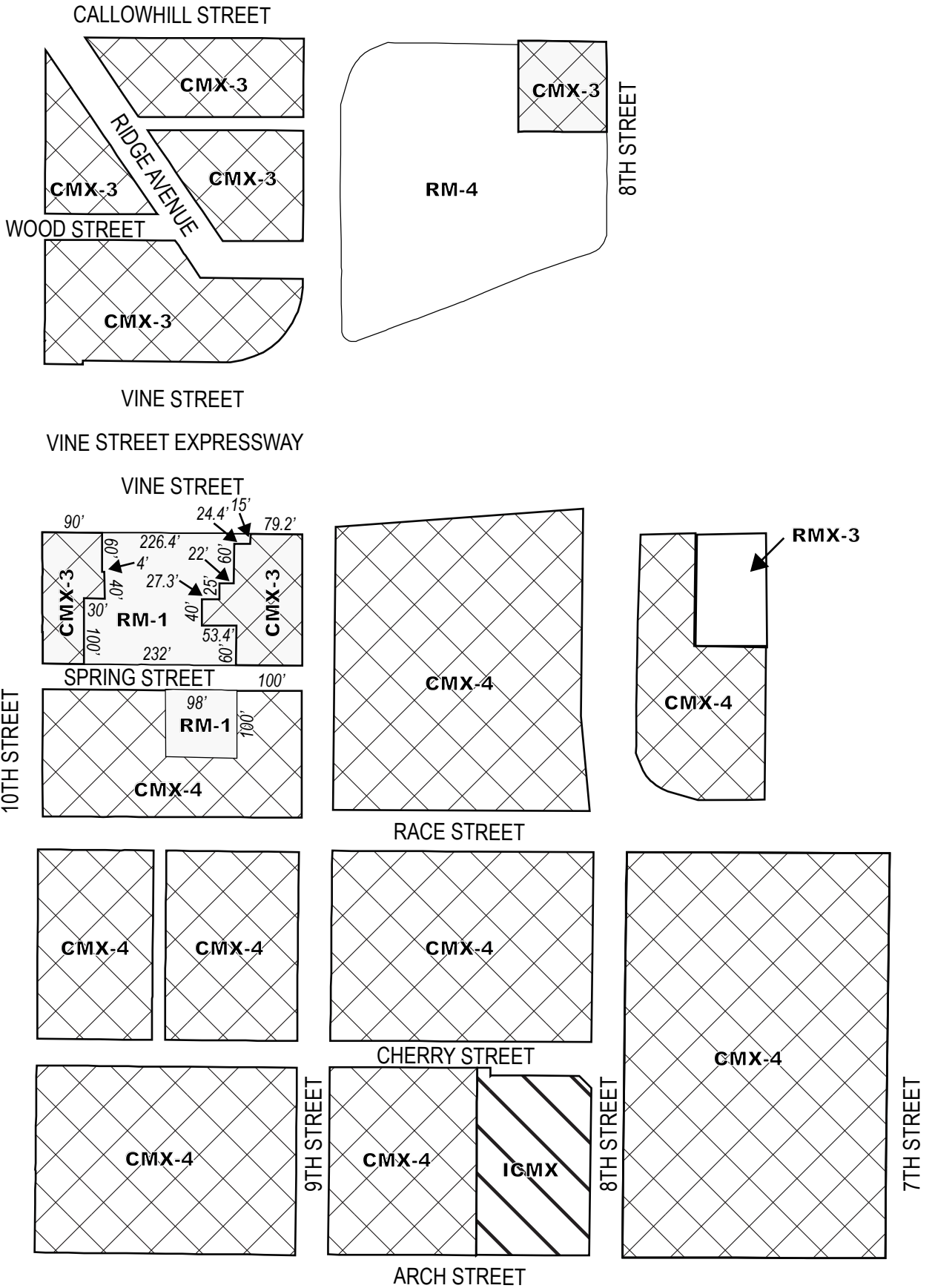


Legend




-  CMX-3 or CMX-4
-  I-2 or ICMX
-  RM-1



MAP B2 - PROPOSED ZONING



Legend

-  CMX-3 or CMX-4
-  ICMX
-  RM-1, RM-4, or RMX-3

