

City of Philadelphia



(Bill No. 080632)

AN ORDINANCE

To amend the Philadelphia Zoning Maps by changing the zoning designations of certain areas of land located within an area bounded by Thompson Street, Juniata Street, Salmons Street, Berkshire Street, Richmond Street, and the Betsy Ross Bridge Approach.

THE COUNCIL OF THE CITY OF PHILADELPHIA HEREBY ORDAINS:

SECTION 1. Pursuant to Section 14-103 of The Philadelphia Code, The Philadelphia Zoning Maps are hereby amended by changing the zoning designations of certain areas of land within an area bounded by Thompson Street, Juniata Street, Salmons Street, Berkshire Street, Richmond Street, and the Betsy Ross Bridge Approach, from the existing zoning designations indicated on Map "A" set forth below to the zoning designations indicated on Map "B" set forth below.

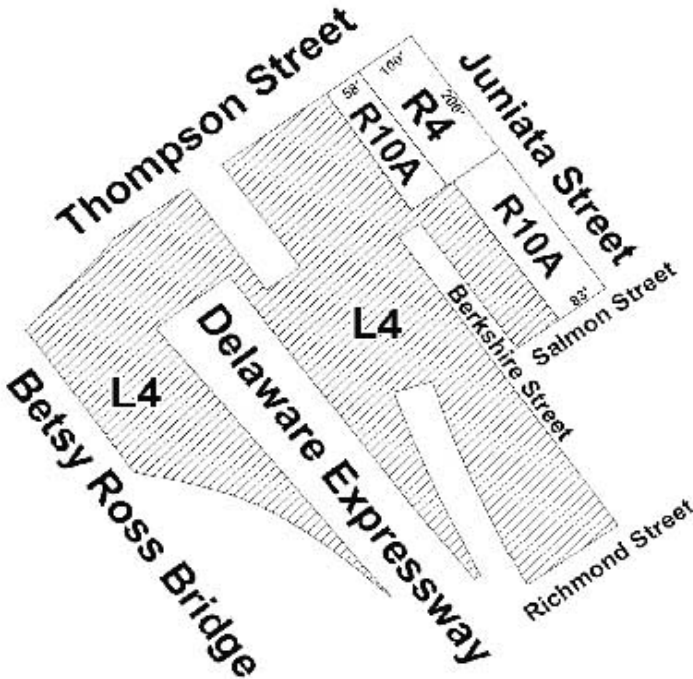
SECTION 2. This Ordinance shall become effective immediately.

City of Philadelphia

BILL NO. 080632 continued




Certified Copy

Map A - Existing Zoning



Legend

CODE

-  L4 Limited Industrial
-  R4 Residential
-  R10A Residential

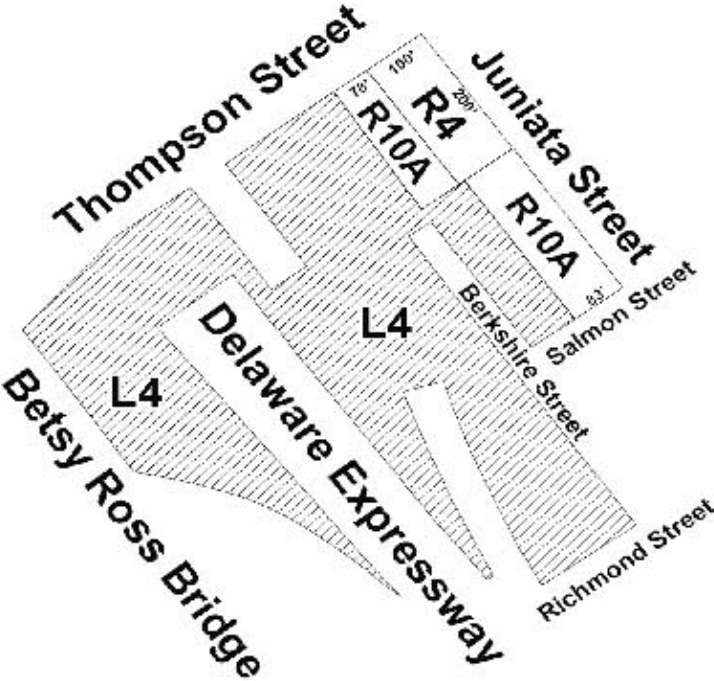


City of Philadelphia

BILL NO. 080632 continued




Certified Copy

Map B - Proposed Zoning



Legend

CODE

-  L4 Limited Industrial
-  R4 Residential
-  R10A Residential



City of Philadelphia

BILL NO. 080632 continued

Certified Copy

CERTIFICATION: This is a true and correct copy of the original Bill, Passed by the City Council on October 30, 2008. The Bill was Signed by the Mayor on November 5, 2008.



Patricia Rafferty
Chief Clerk of the City Council