



City of Philadelphia

City Council
Chief Clerk's Office
402 City Hall
Philadelphia, PA 19107

BILL NO. 050616

Introduced June 9, 2005

Councilmember DiCicco

**Referred to the
Committee on Rules**

AN ORDINANCE

To amend the Philadelphia Zoning Maps by changing the zoning designations of certain areas of land located within an area bounded by Christopher Columbus Boulevard, Fairmount Avenue, Front Street, Brown Street, I-95, Poplar Street, Front Street, Laurel Street, Christopher Columbus Boulevard, Canal Street and Poplar Street.

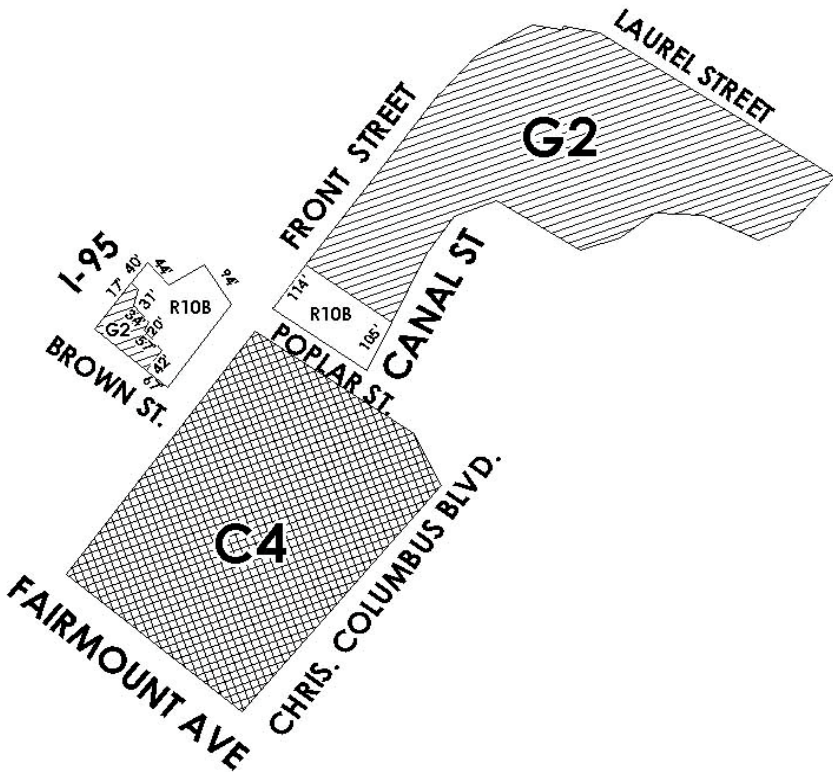
THE COUNCIL OF THE CITY OF PHILADELPHIA HEREBY ORDAINS:

SECTION 1. Pursuant to Section 14-103 of The Philadelphia Code, The Philadelphia Zoning Maps are hereby amended by changing the zoning designations of certain areas of land within an area bounded by Christopher Columbus Boulevard, Fairmount Avenue, Front Street, Brown Street, I-95, Poplar Street, Front Street, Laurel Street, Christopher Columbus Boulevard, Canal Street and Poplar Street from the existing zoning designations indicated on Map "A" set forth below to the zoning designations indicated on Map "B" set forth below.

City of Philadelphia

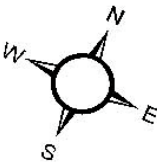
BILL NO. 050616 continued

MAP A EXISTING ZONING



Legend

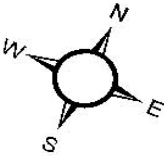
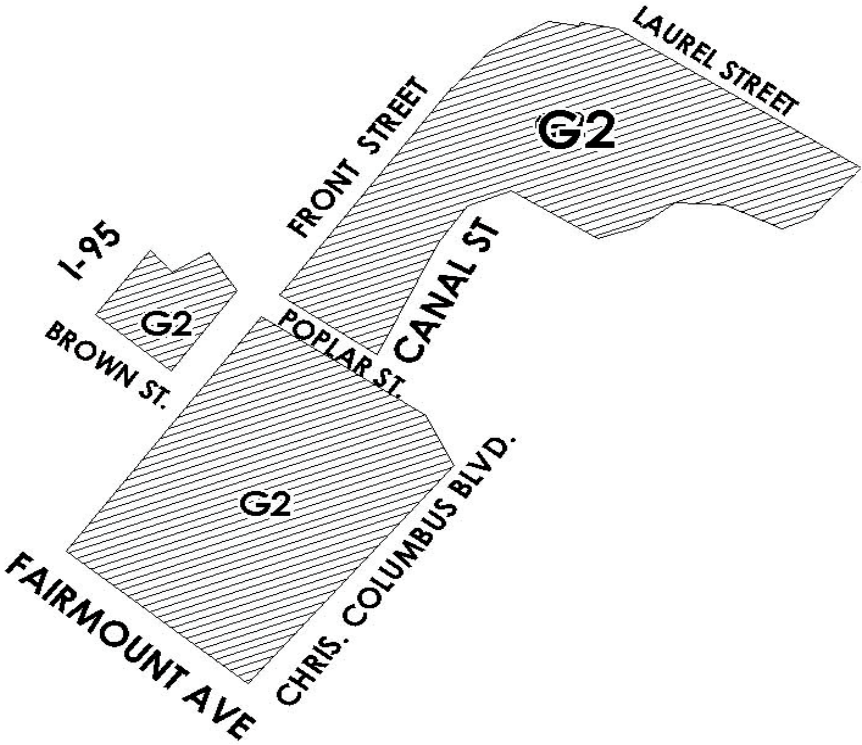
- 10B** Residential R10B
- 4** Commercial C4
- 2** General Industrial G2




City of Philadelphia

BILL NO. 050616 continued

MAP B PROPOSED ZONING



Legend

 General Industrial G2

City of Philadelphia

BILL NO. 050616 continued