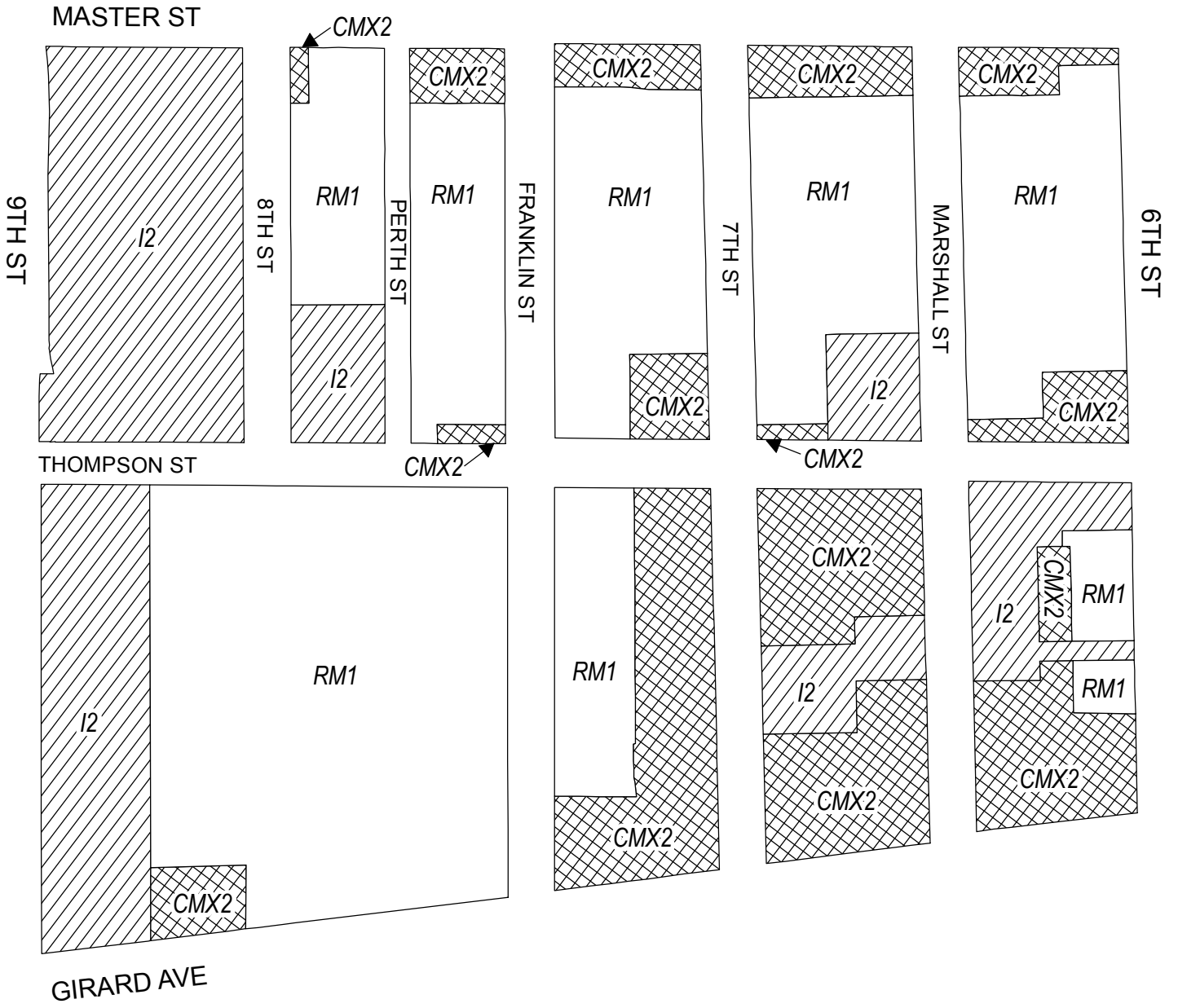





Map A1 Existing Zoning

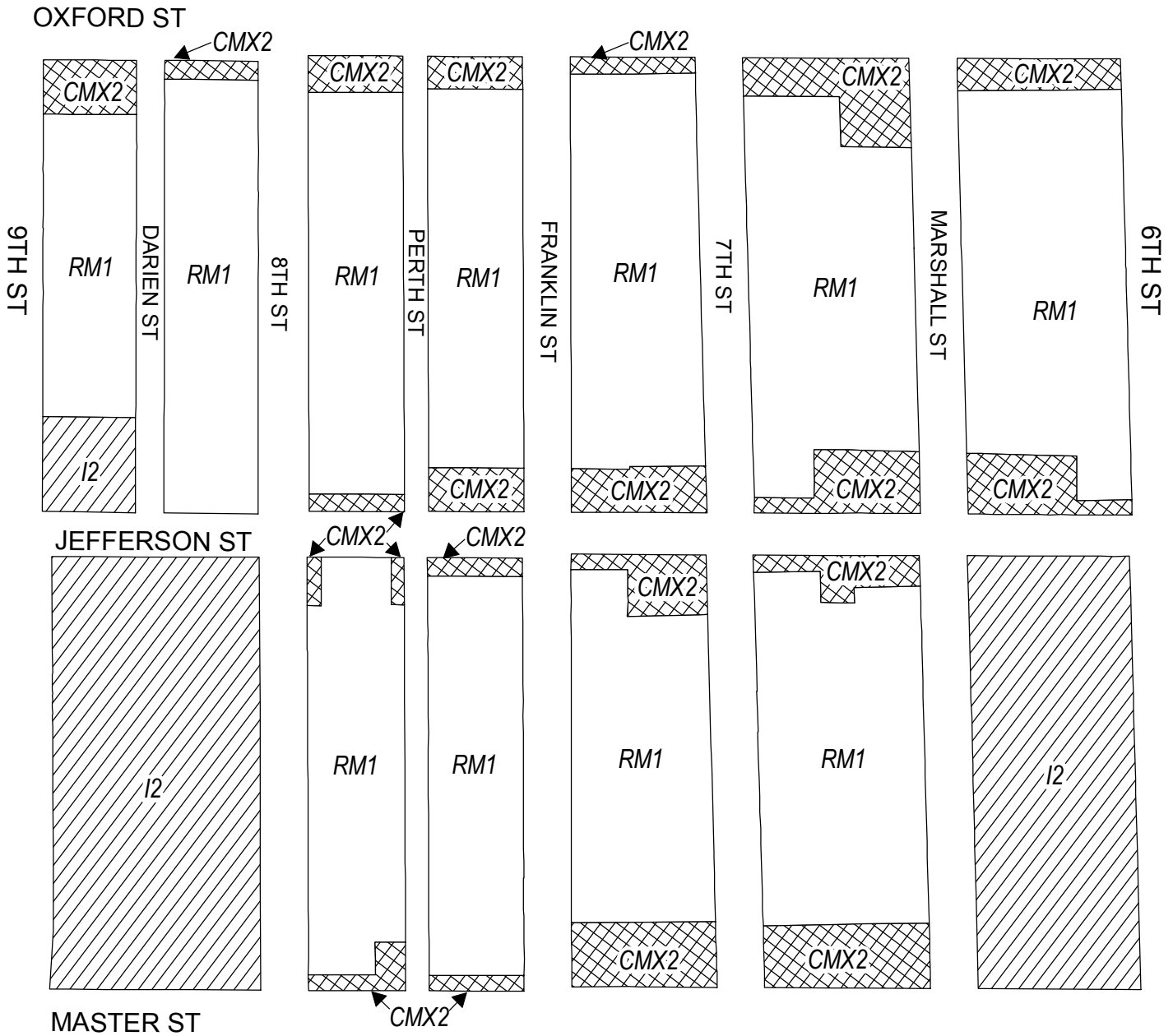


Zoning Districts




-  CMX-2 Commercial Mixed-Use
-  I-2 Medium Industrial
-  RM-1 Residential Multi-Family



Map A2 Existing Zoning

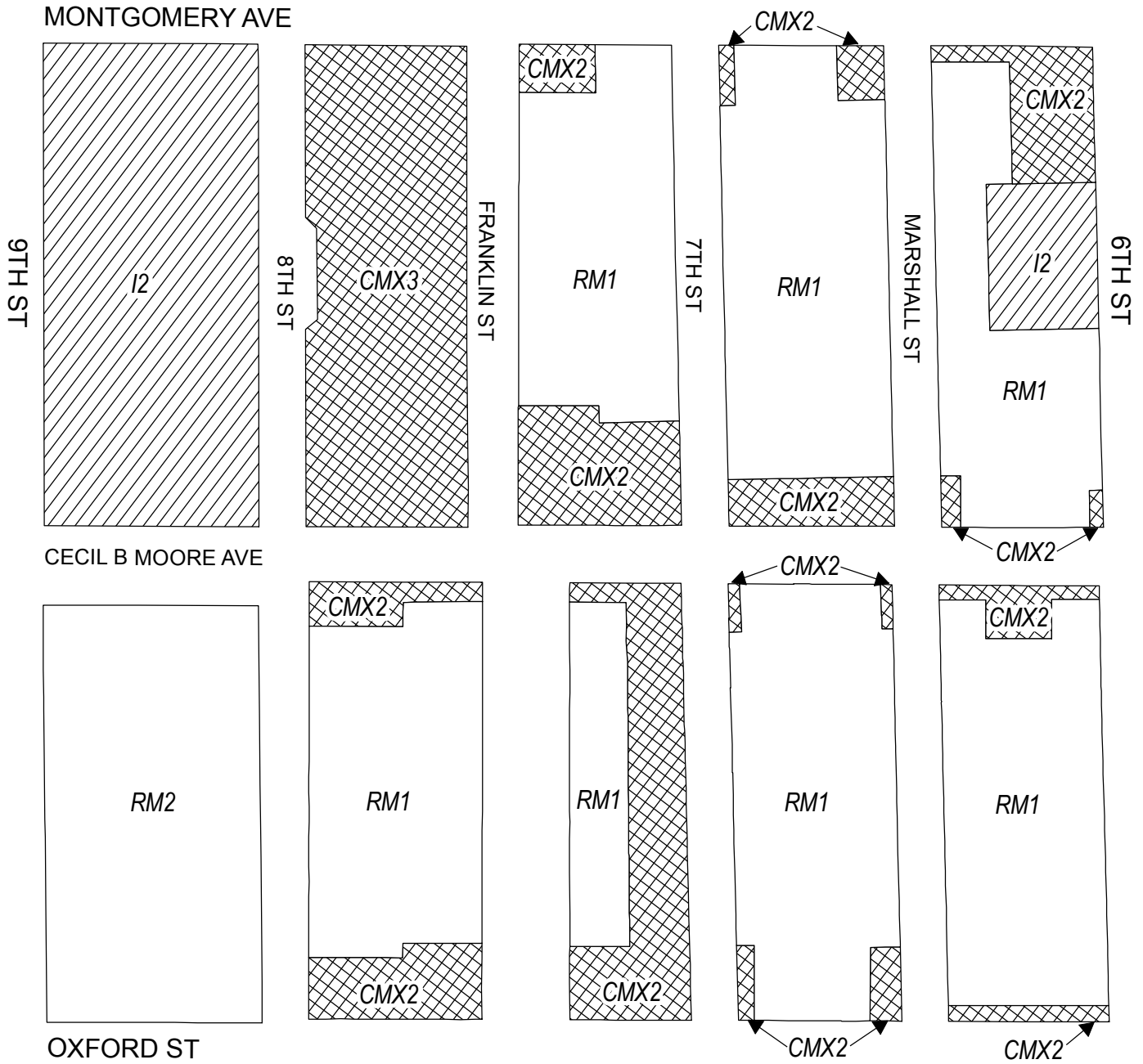


Zoning Districts




-  CMX-2 Commercial Mixed-Use
-  I-2 Medium Industrial
-  RM-1 Residential Multi-Family



Map A3 Existing Zoning

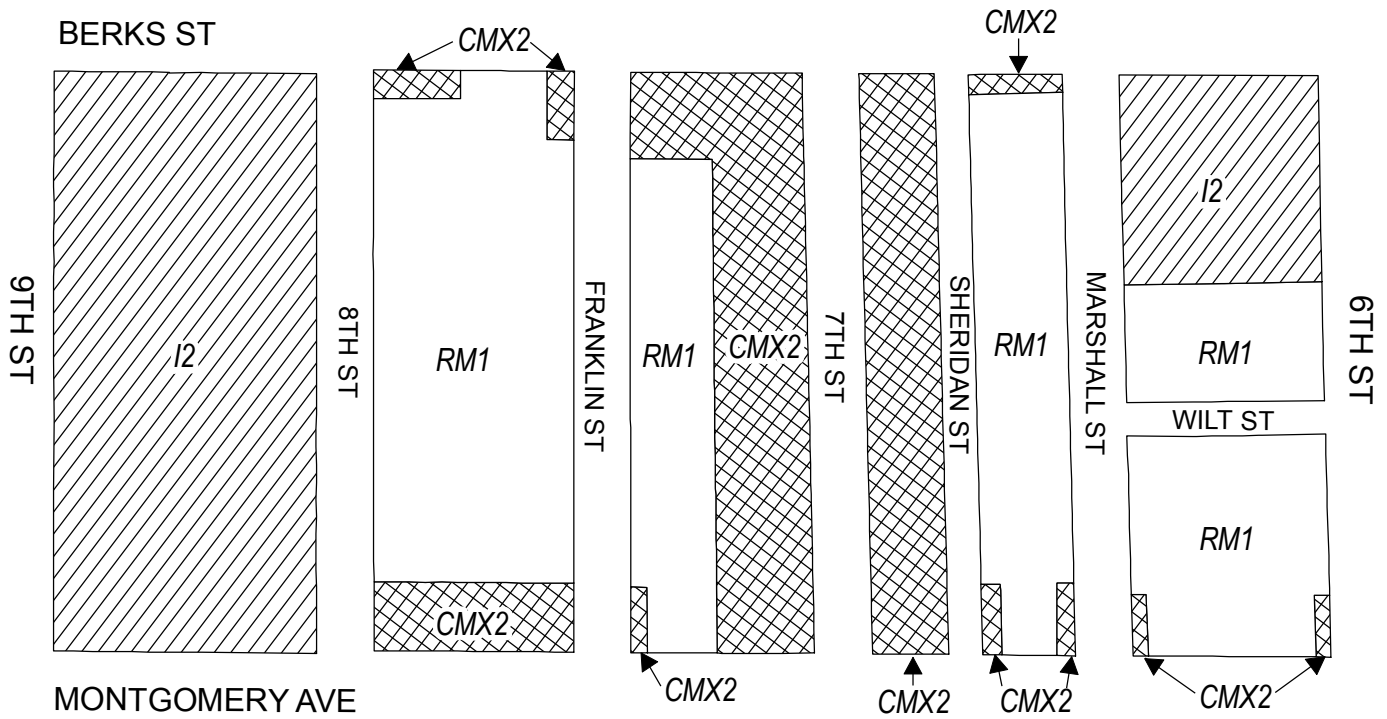


Zoning Districts




-  CMX-2/CMX-3 Commercial Mixed-Use
-  I-2 Medium Industrial
-  RM-1/RM-2 Residential Multi-Family



Map A4 Existing Zoning




Zoning Districts

-  CMX-2 Commercial Mixed-Use
-  I-2 Medium Industrial
-  RM-1 Residential Multi-Family



Map A5 Existing Zoning

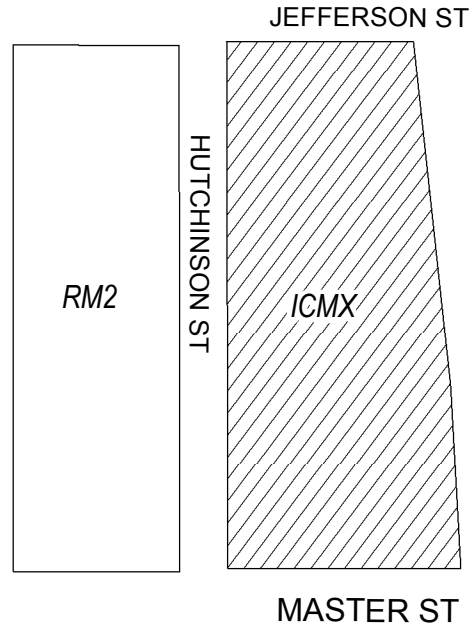
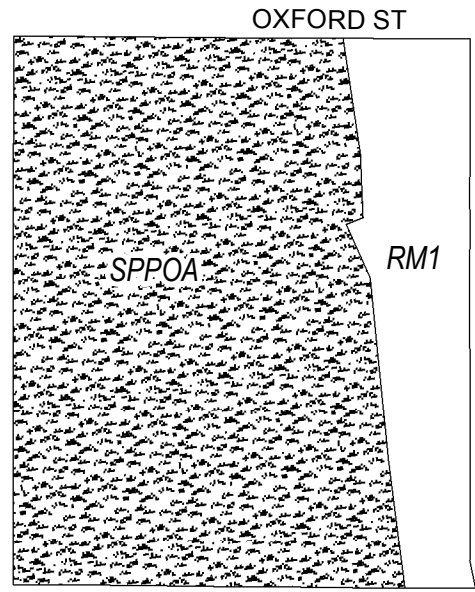
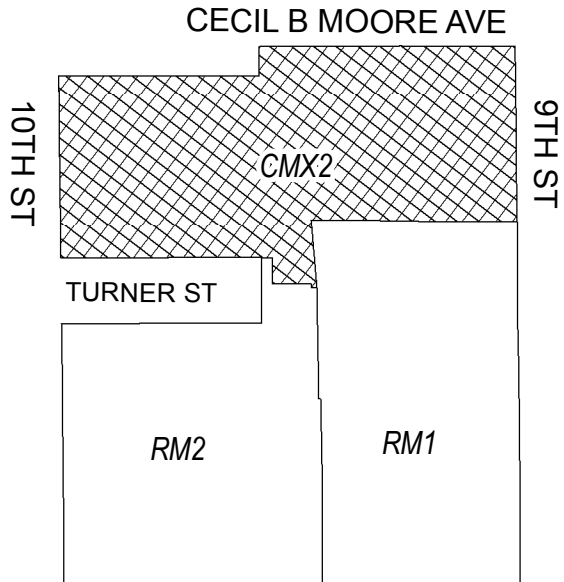


Zoning Districts





 I-2 Medium Industrial



Map A6 Existing Zoning

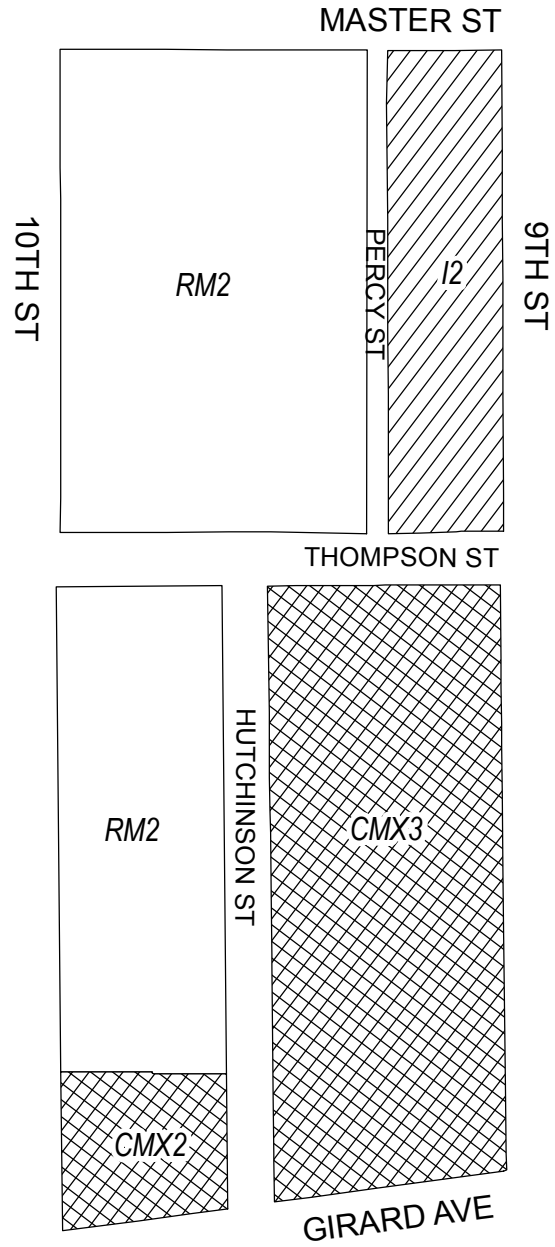


Zoning Districts

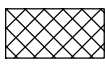
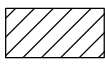

-  CMX-2 Commercial Mixed-Use
-  ICMX Industrial Commercial Mixed-Use
-  RM-1/RM-2 Residential Multi-Family
-  SP-PO-A Active Parks and Open Space



Map A7 Existing Zoning

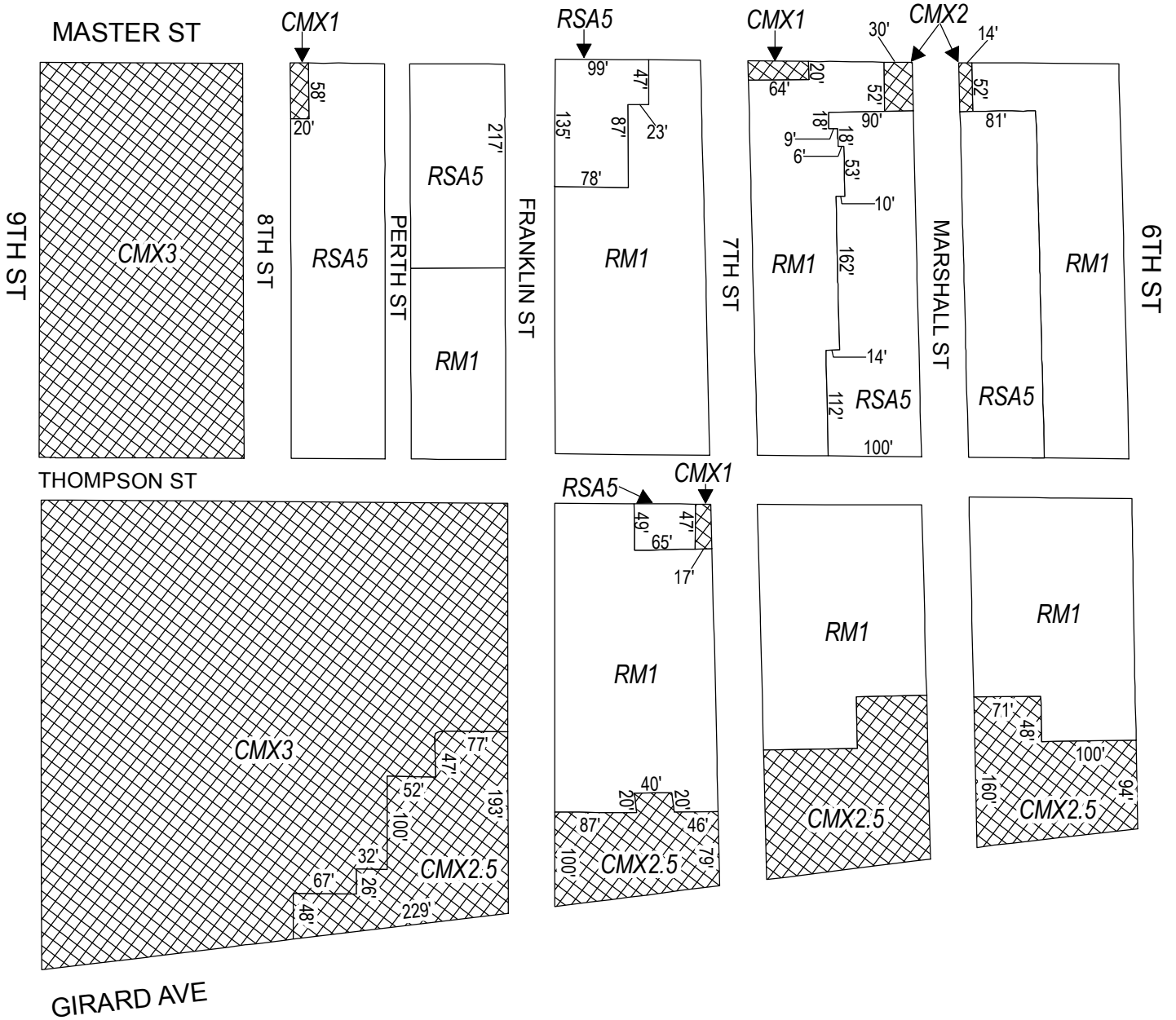


Zoning Districts

-  CMX-2/CMX-3 Commercial Mixed-Use
-  I-2 Medium Industrial
-  RM-2 Residential Multi-Family




Map B1 Proposed Zoning



Zoning Districts



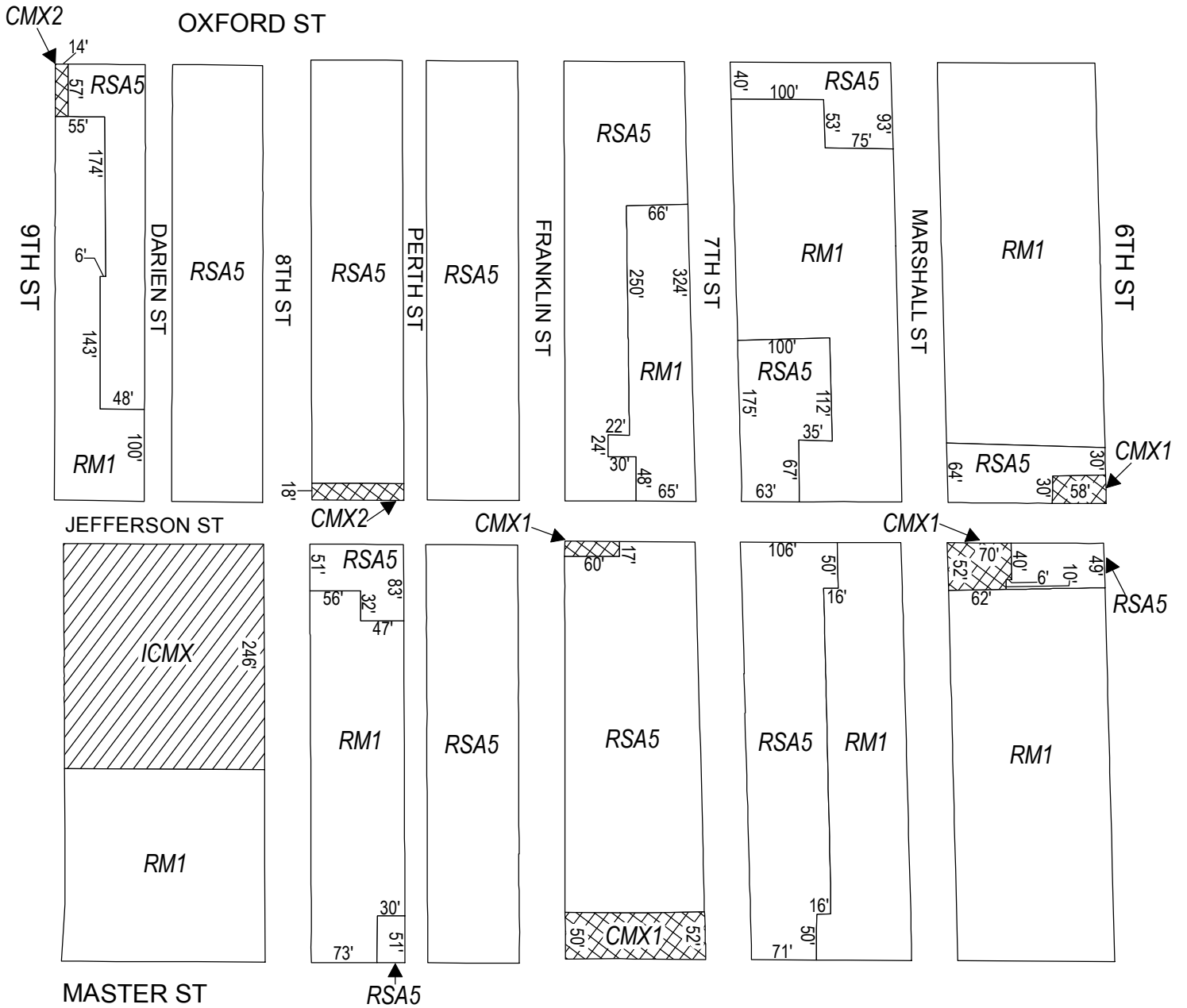
CMX-1/CMX-2.5/CMX-3 Commercial Mixed-Use



RM-1 Residential Multi-Family; RSA-5 Residential Single-Family Attached



Map B2 Proposed Zoning




Zoning Districts



CMX-1/CMX-2 Commercial Mixed-Use



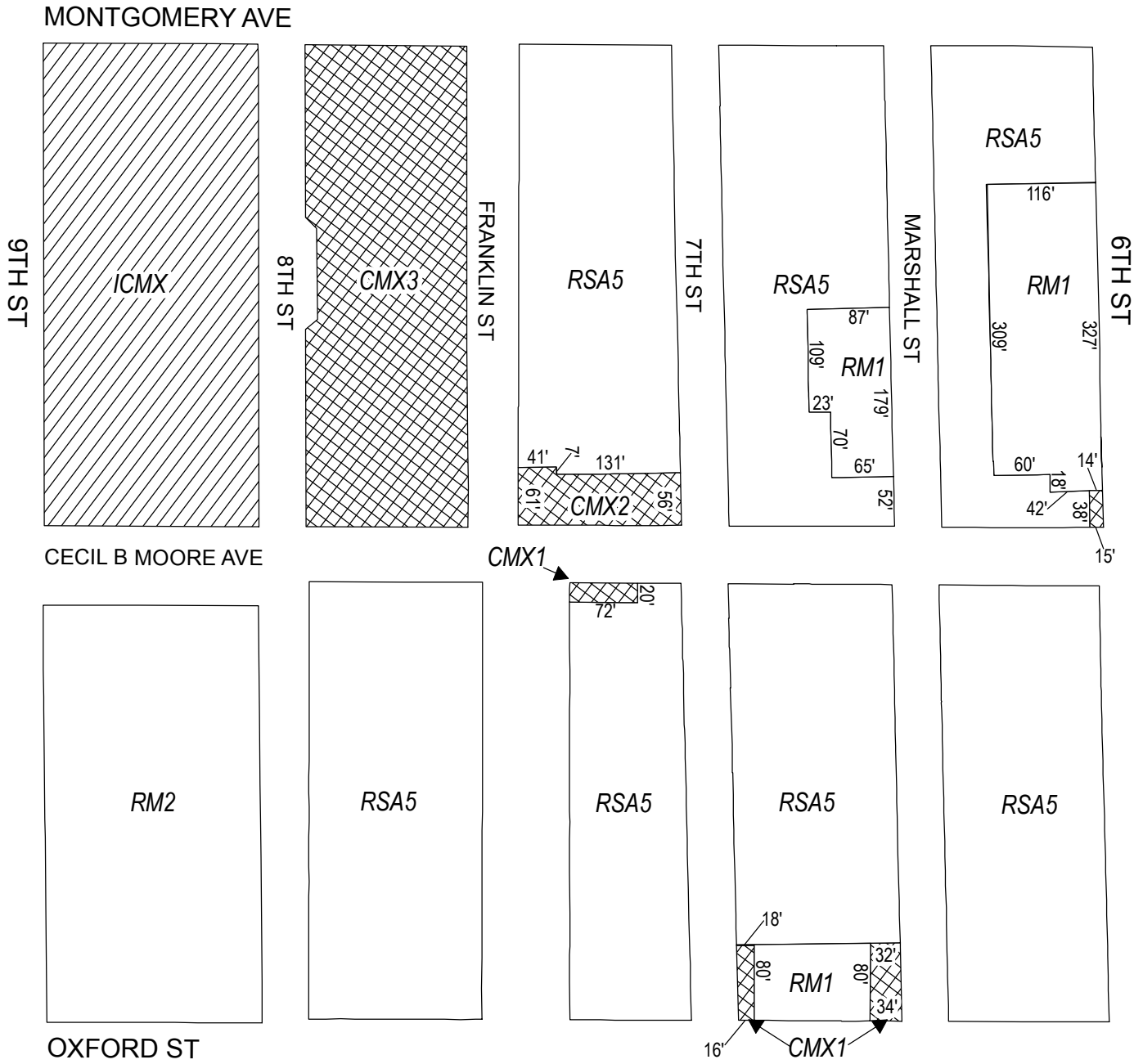
ICMX Industrial Commercial Mixed-Use



RM-1 Residential Multi-Family; RSA-5 Residential Single-Family Attached



Map B3 Proposed Zoning




Zoning Districts



CMX-1/CMX-2/CMX-3 Commercial Mixed-Use



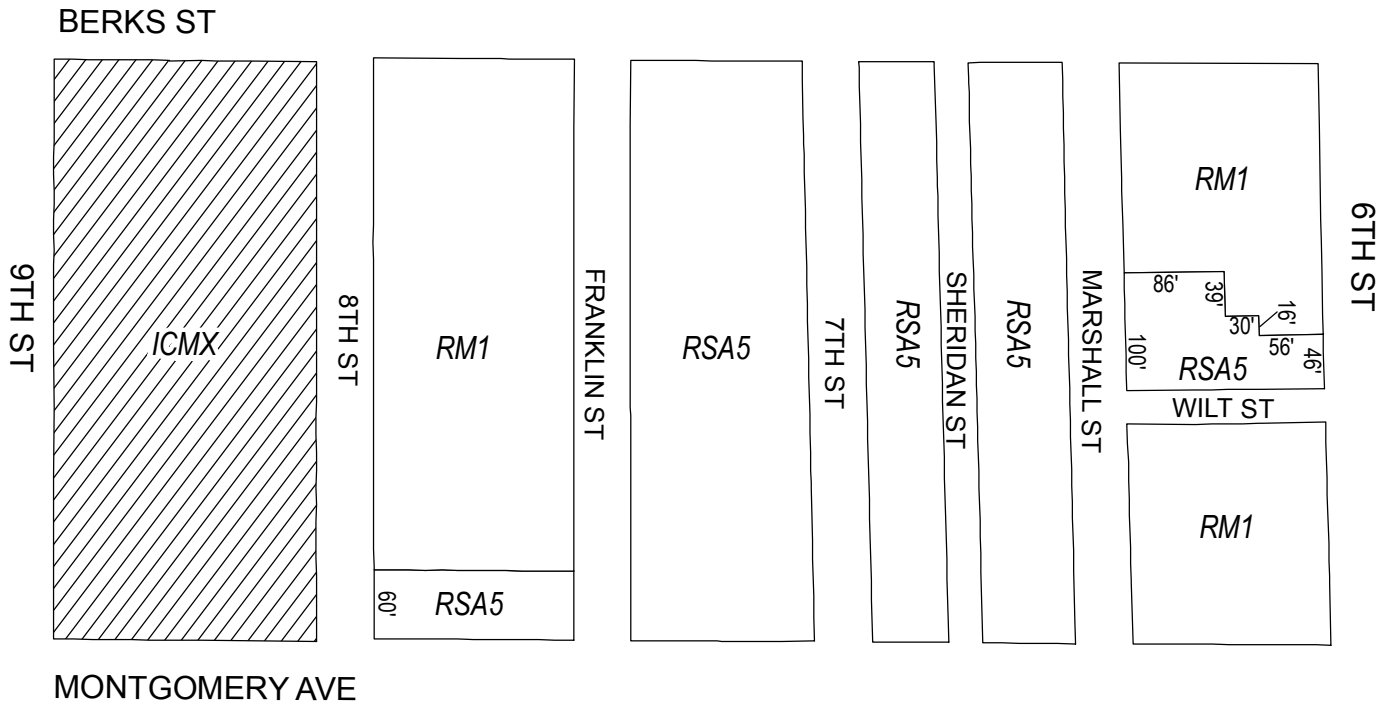
ICMX Industrial Commercial Mixed-Use



RM-1 Residential Multi-Family; RSA-5 Residential Single-Family Attached



Map B4 Proposed Zoning



Zoning Districts



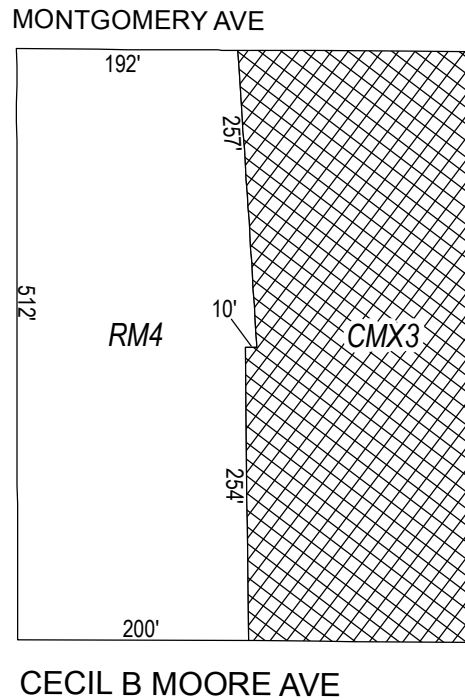
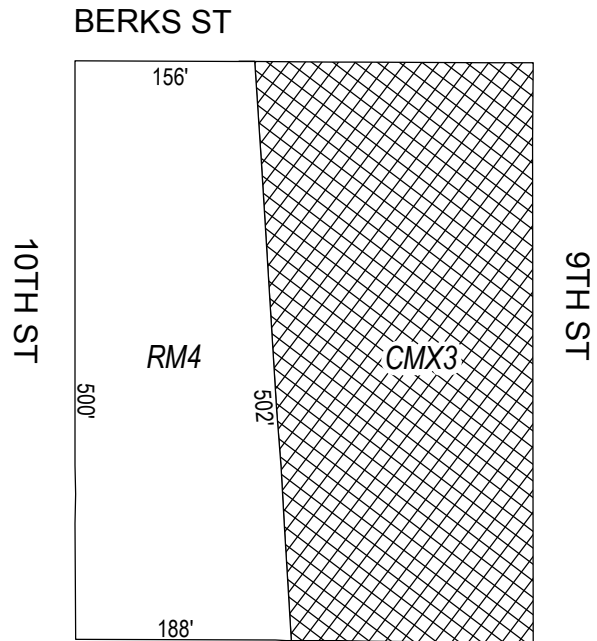
ICMX Industrial Commercial Mixed-Use





RM-1 Residential Multi-Family; RSA-5 Residential Single-Family Attached



Map B5 Proposed Zoning

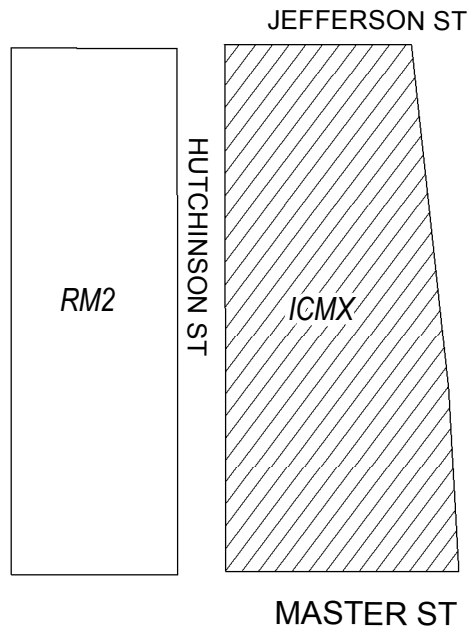
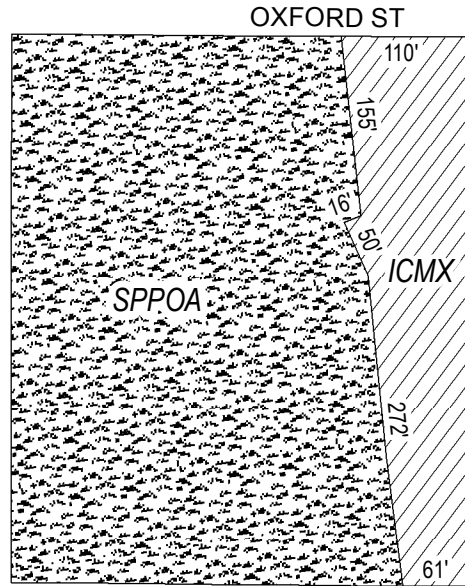
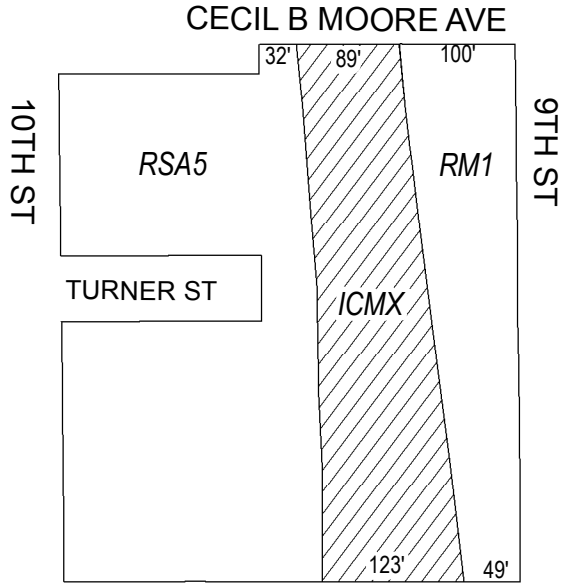


Zoning Districts


-  CMX-3 Commercial Mixed-Use
-  RM-4 Residential Multi-Family



Map B6 Proposed Zoning



Zoning Districts

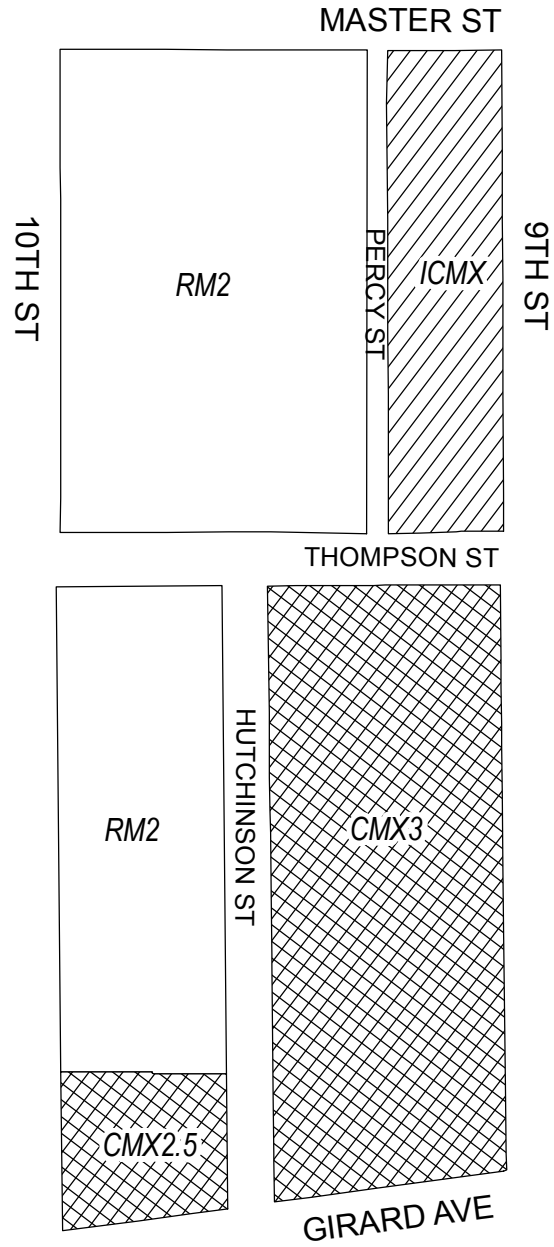
 ICMX Industrial Commercial Mixed-Use

 SP-PO-A Active Parks and Open Space

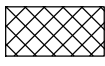
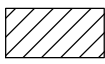

 RM-1/RM-2 Residential Multi-Family; RSA-5 Residential Single-Family Attached



Map B7 Proposed Zoning



Zoning Districts

-  CMX-2.5/CMX-3 Commercial Mixed-Use
-  ICMX Industrial Commercial Mixed-Use
-  RM-2 Residential Multi-Family

