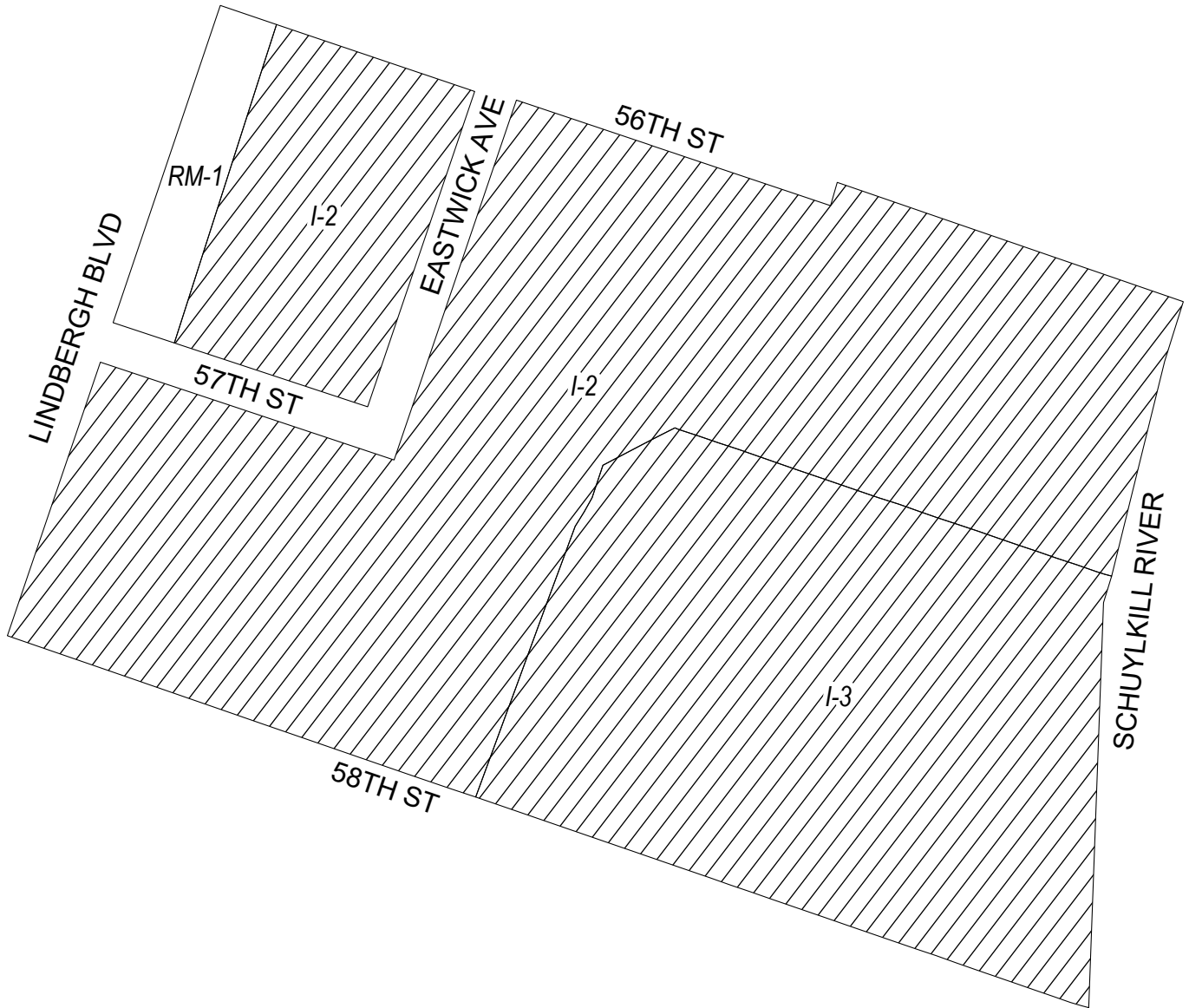




# Map A1 Existing Zoning

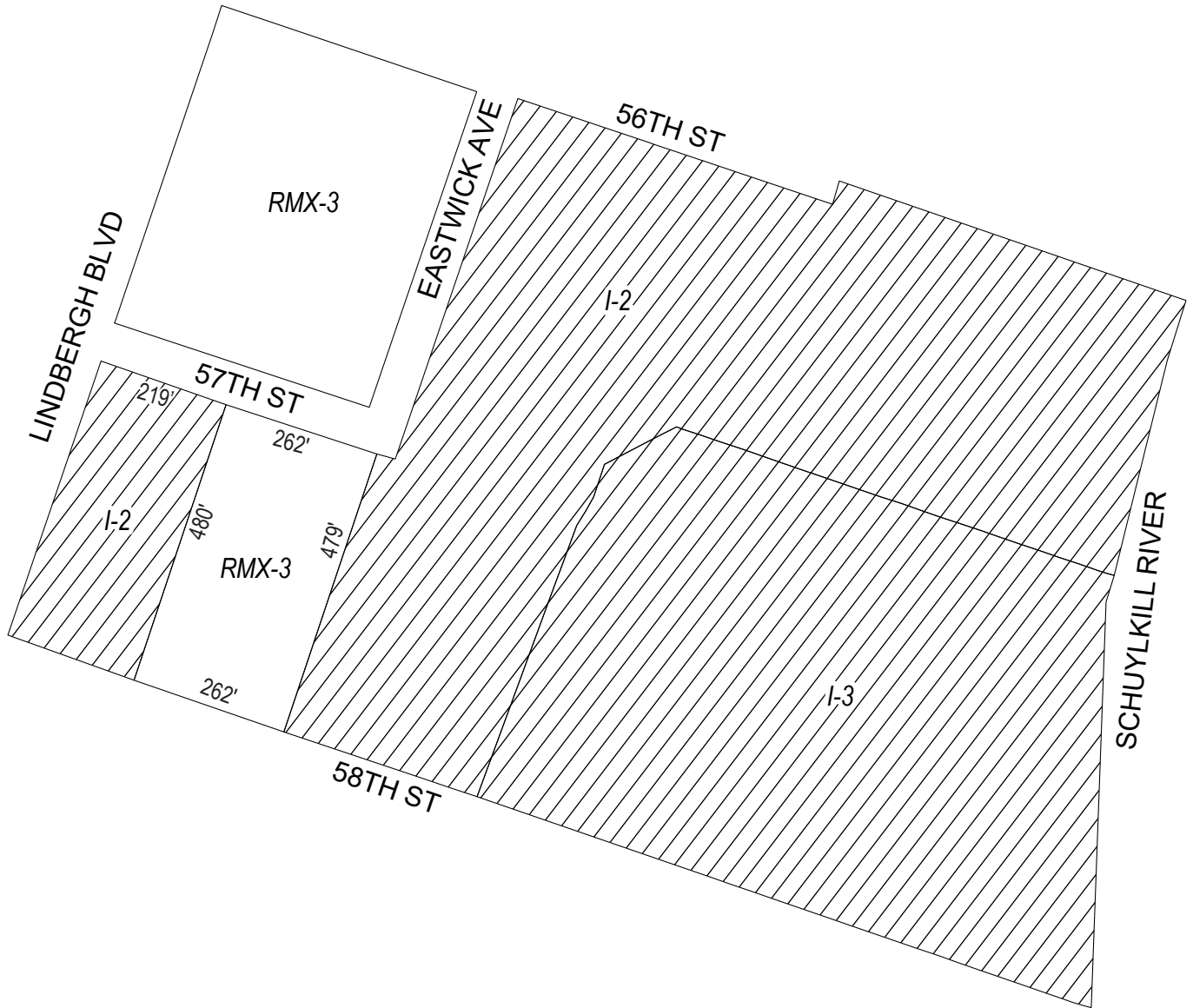


## Zoning Districts



-  I-2, Medium Industrial; I-3, Heavy Industrial
-  RM-1, Residential Multi-Family



# Map B1 Proposed Zoning

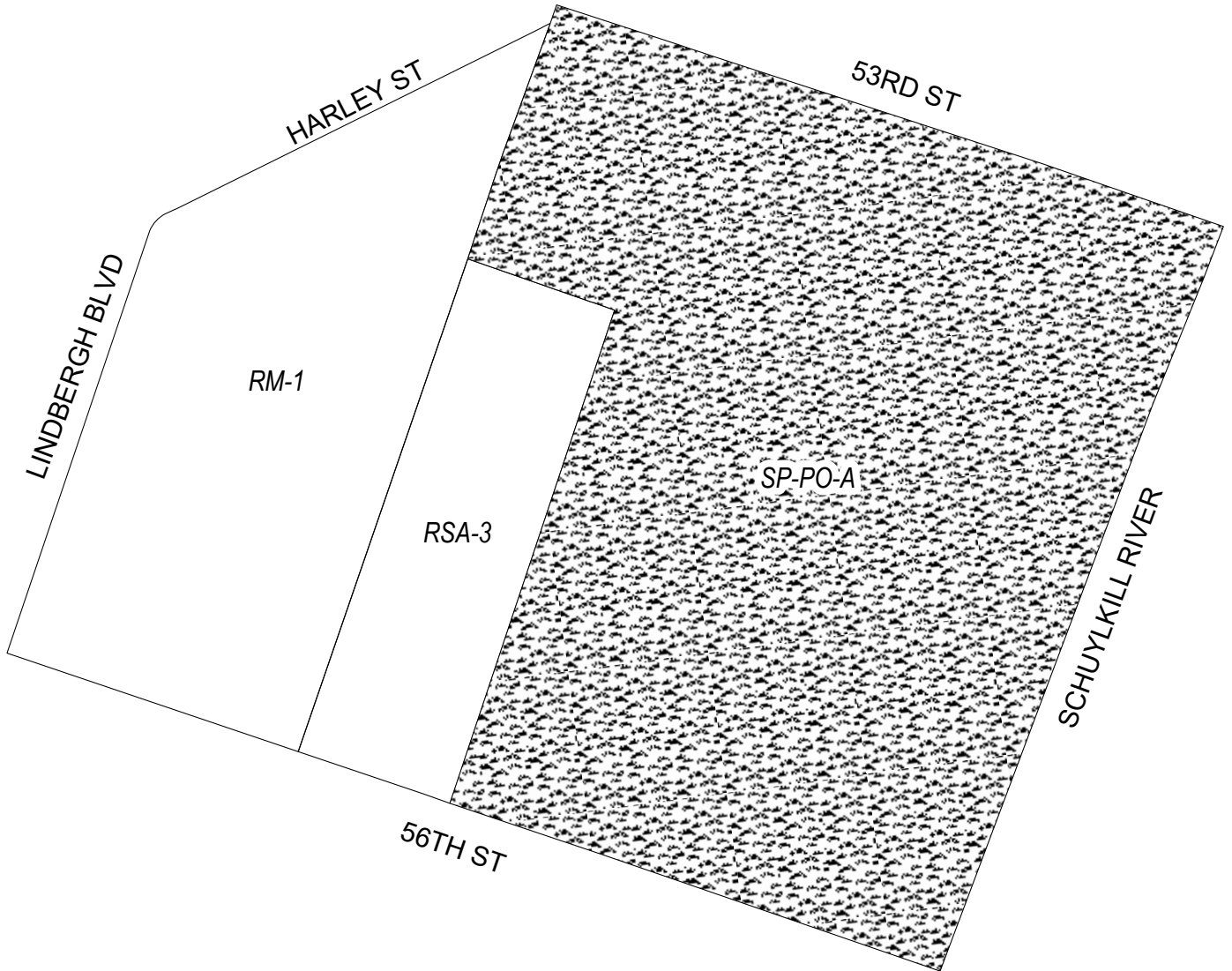


## Zoning Districts

-  I-2, Medium Industrial; I-3, Heavy Industrial
-  RMX-3, Residential Mixed-Use



# Map A2 Existing Zoning



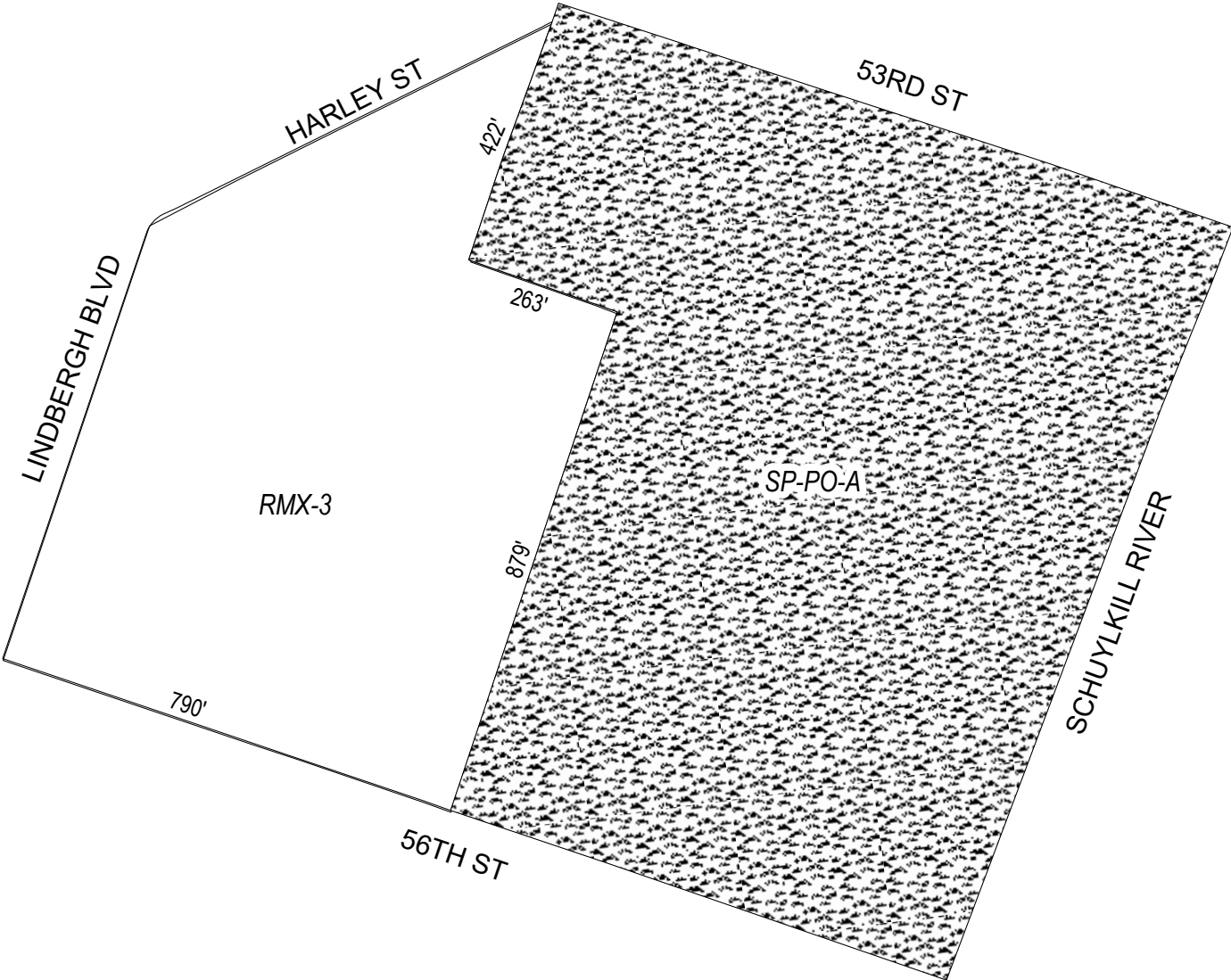
## Zoning Districts

 RM-1, Residential Multi-Family; RSA-3, Residential Single-Family Attached



 SP-PO-A, Parks and Open Space



# Map B2 Proposed Zoning

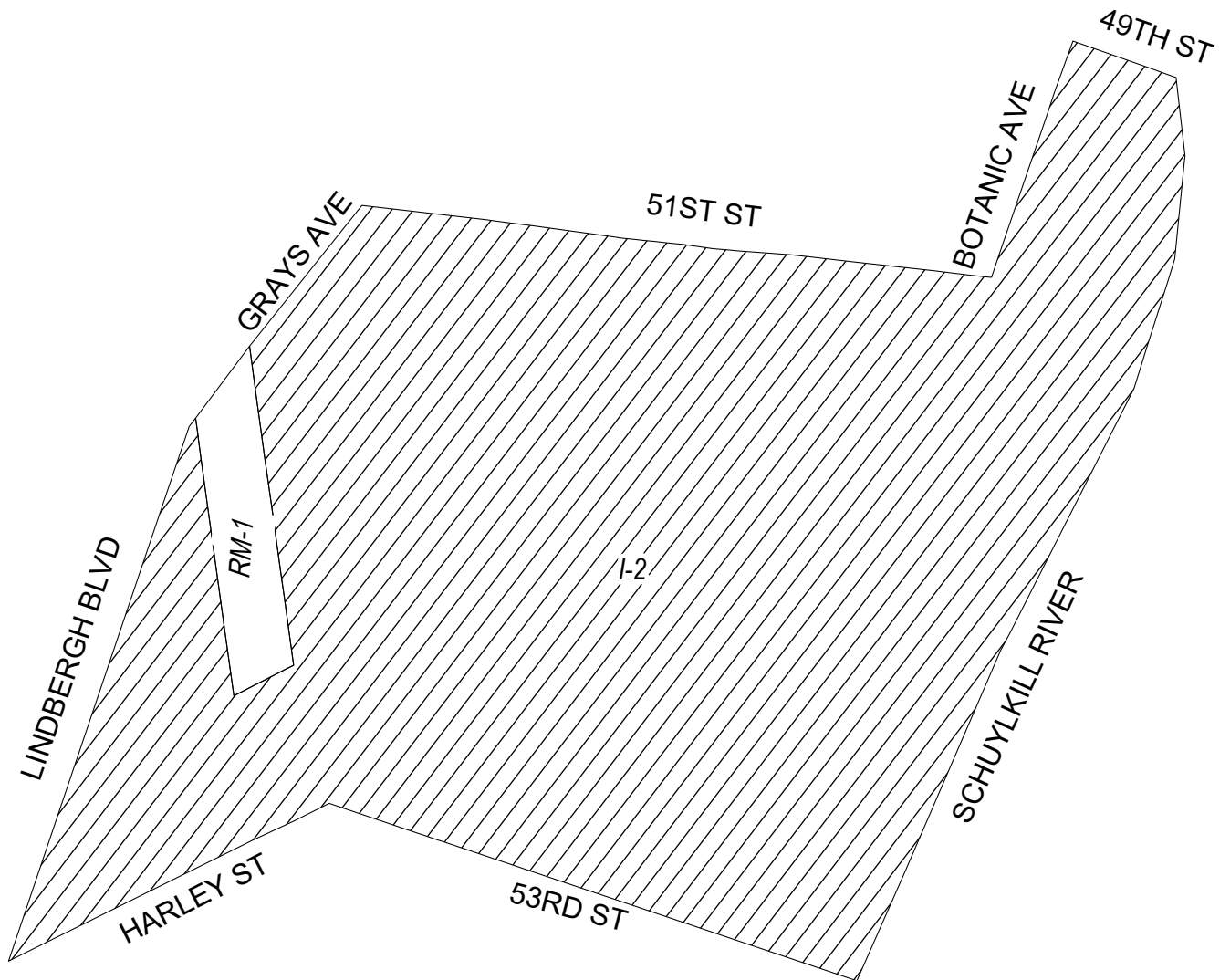


## Zoning Districts



-  RMX-3, Residential Mixed-Use
-  SP-PO-A, Parks and Open Space



# Map A3 Existing Zoning

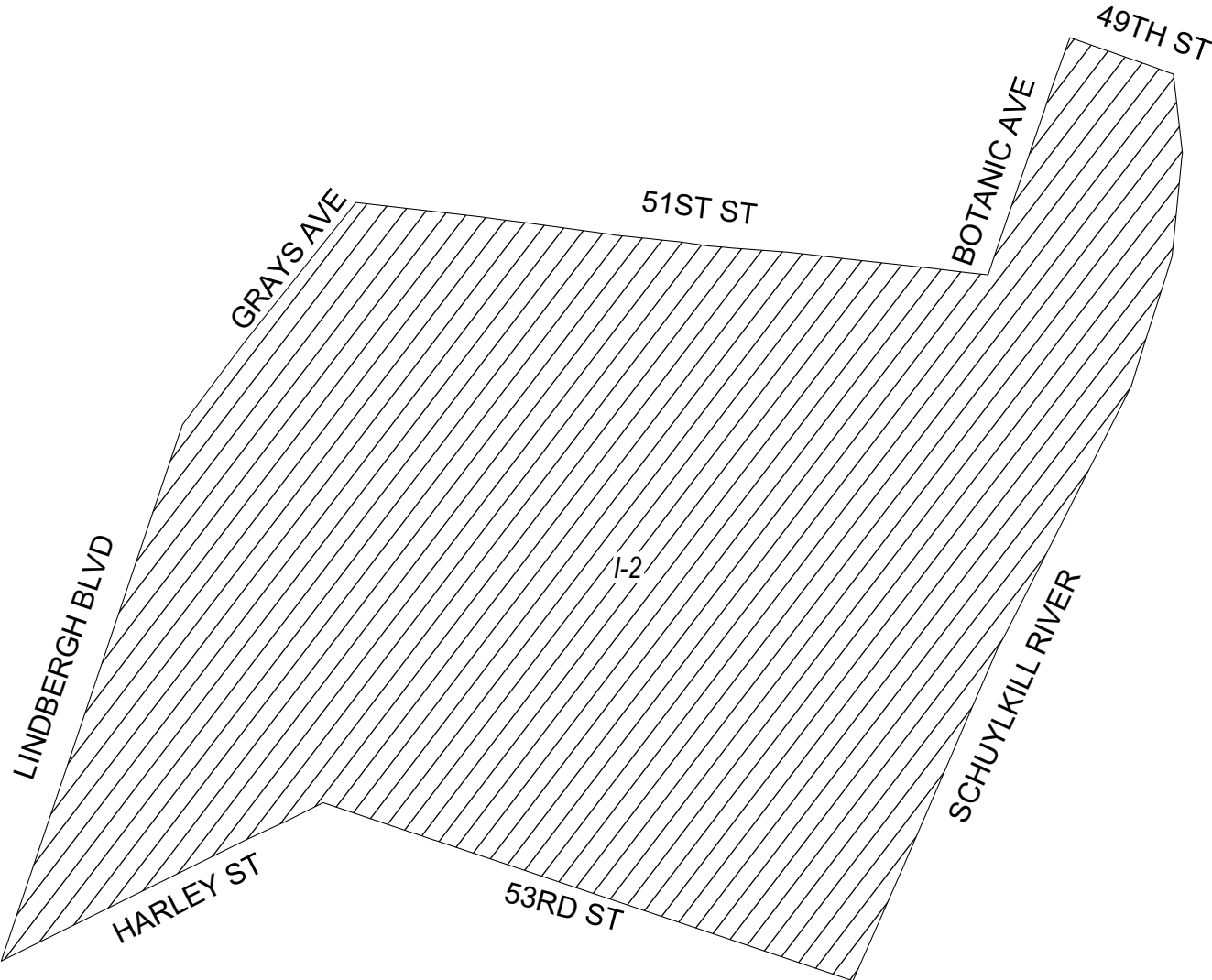


## Zoning Districts

-  I-2, Medium Industrial
-  RM-1, Residential Multi-Family



# Map B3 Proposed Zoning



## Zoning Districts

 I-2, Medium Industrial

