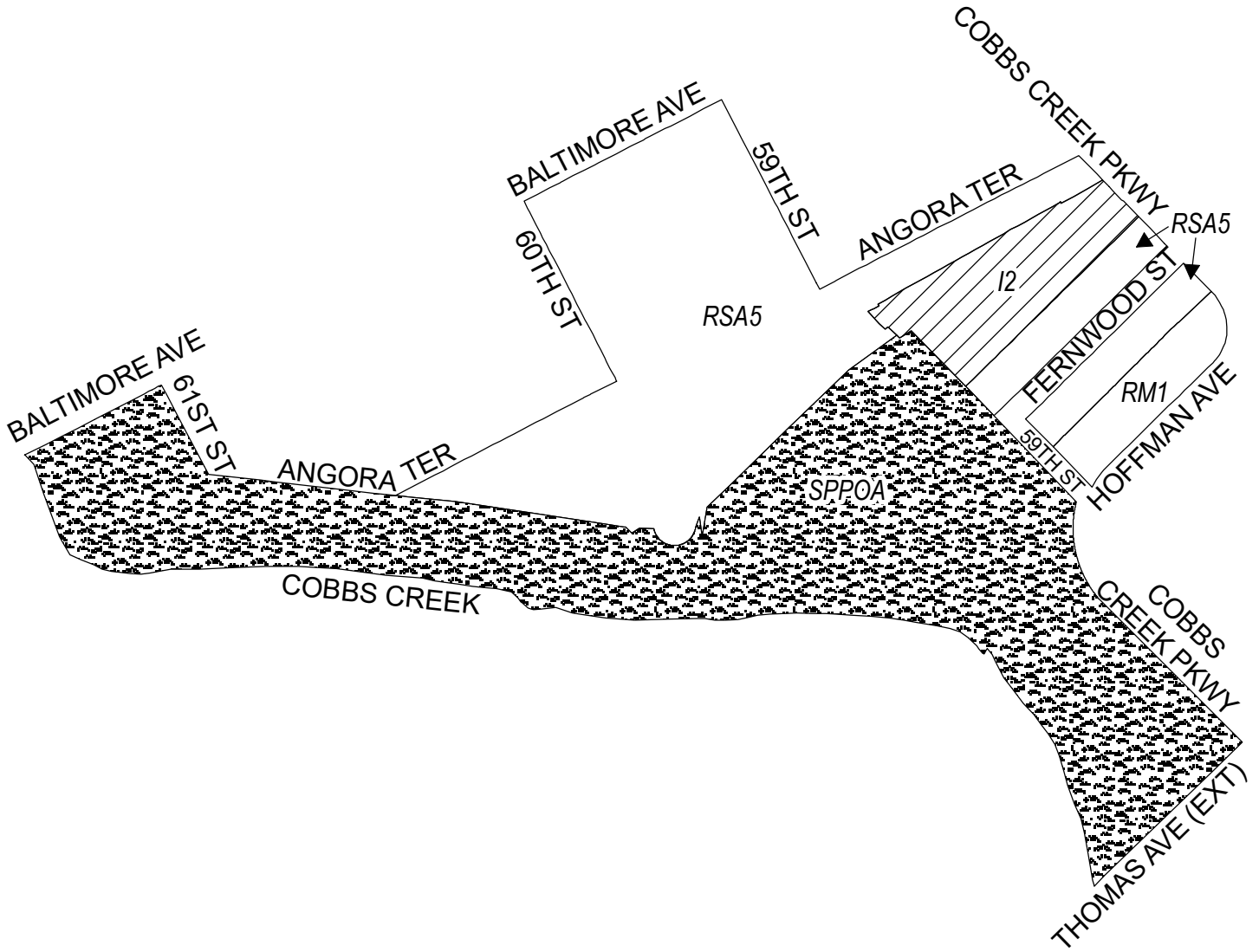





# Map A1 Existing Zoning

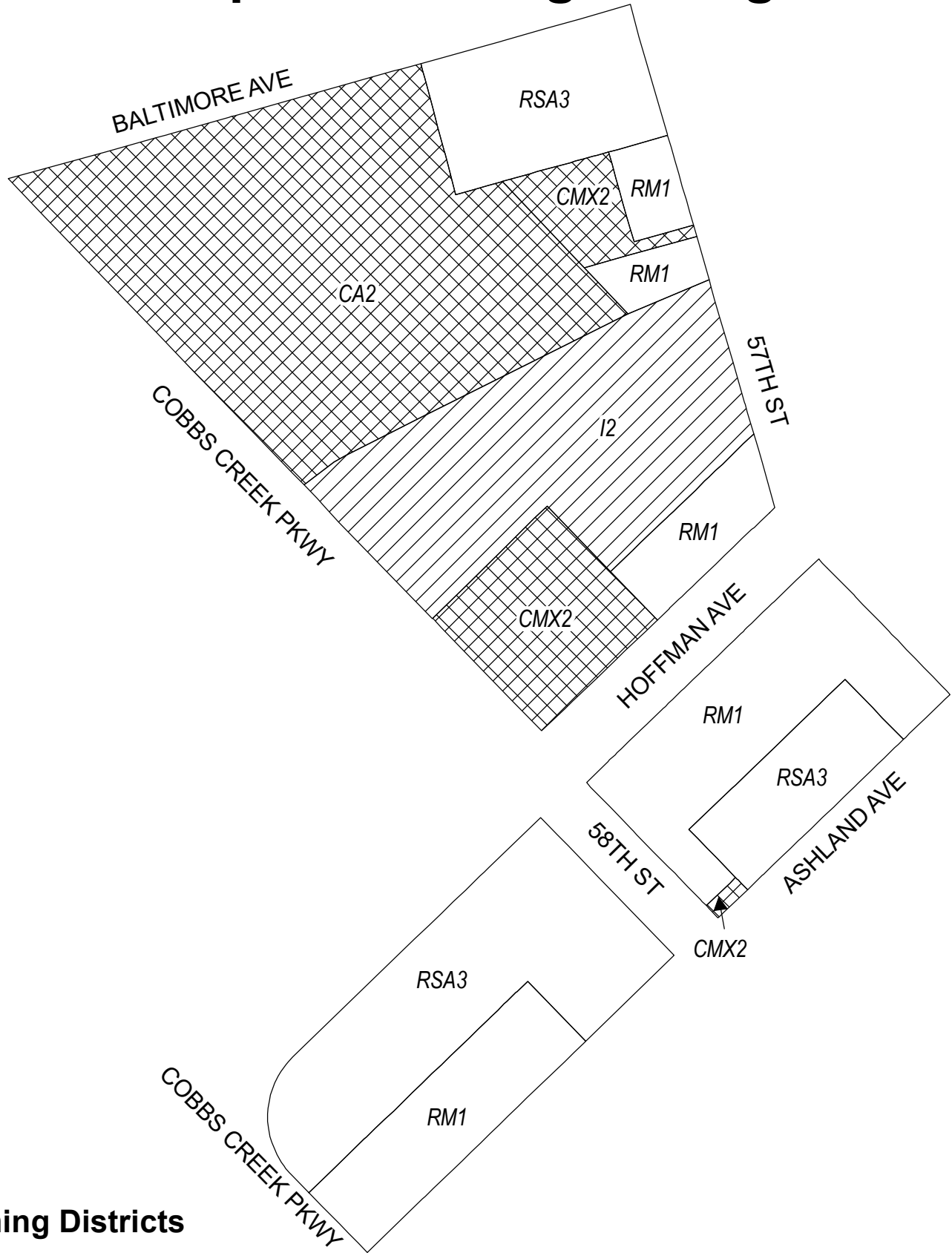


## Zoning Districts




-  I-2, Medium Industrial
-  RM-1, Residential Multi-Family; RSA-5, Residential Single-Family Attached
-  SP-PO-A, Parks and Open Space



# Map A2 Existing Zoning

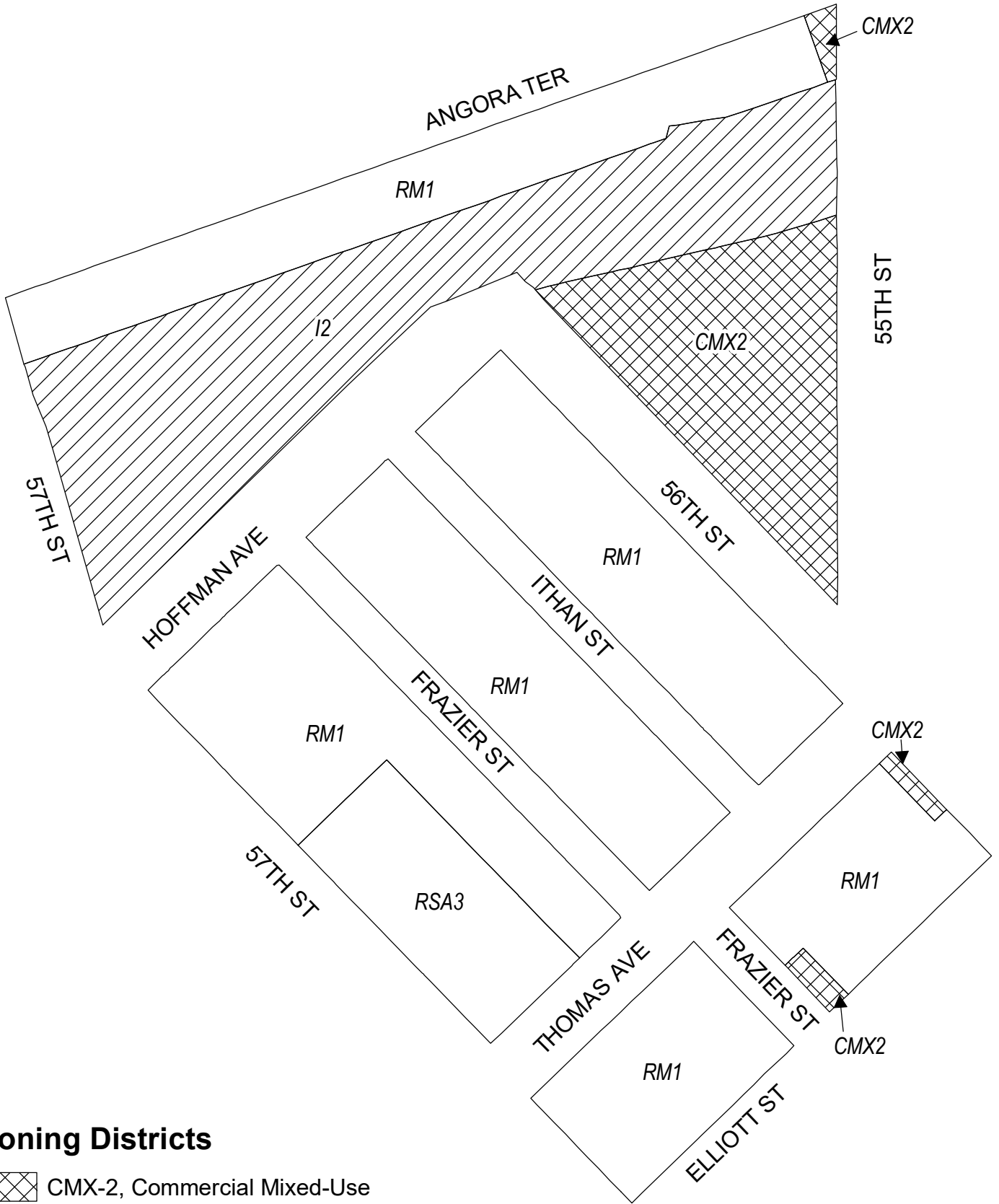


## Zoning Districts




-  CA-2, Auto Oriented Commercial; CMX-2, Commercial Mixed-Use
-  I-2, Medium Industrial
-  RM-1, Residential Multi-Family; RSA-3, Residential Single-Family Attached



# Map A3 Existing Zoning

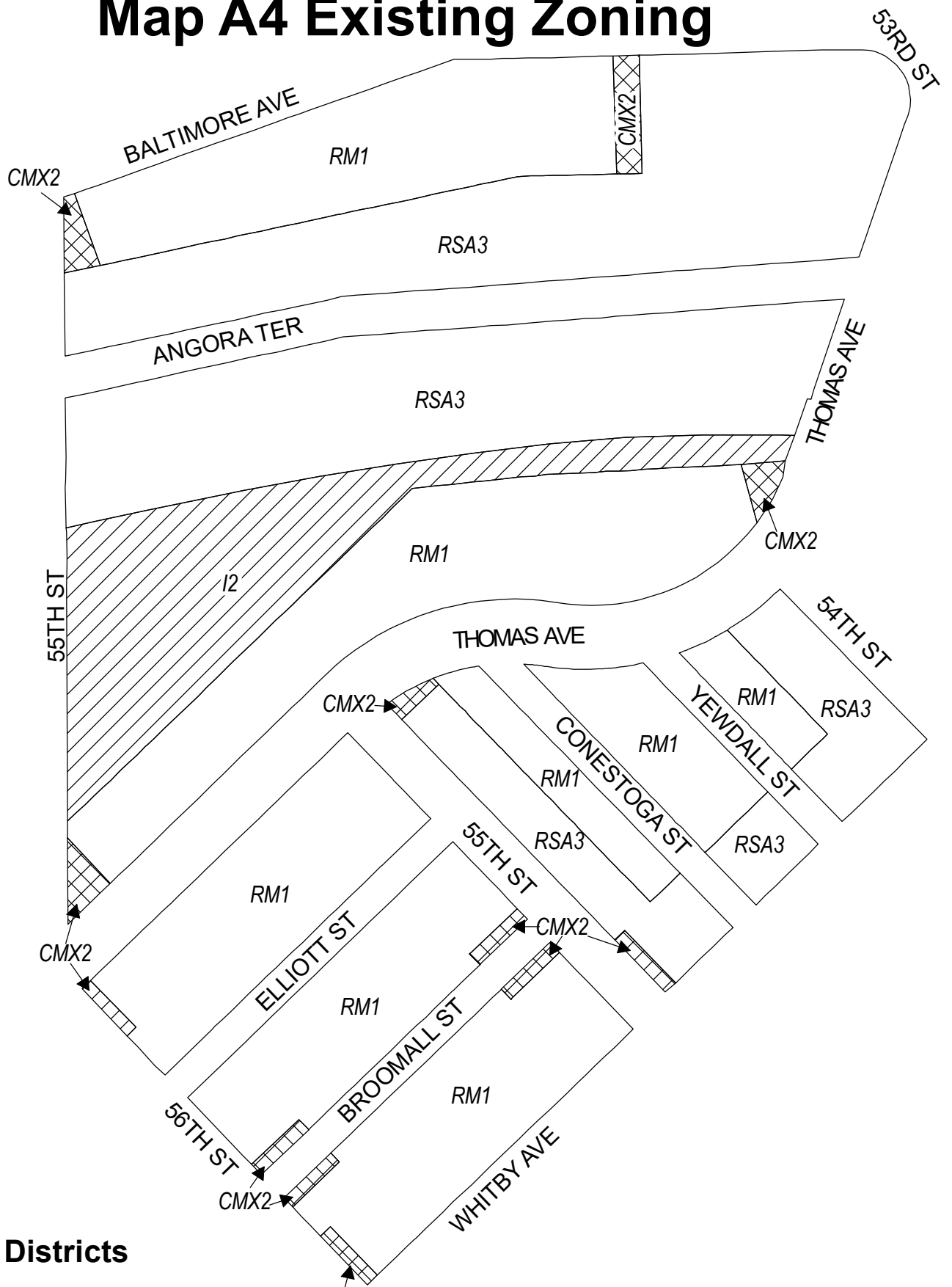


## Zoning Districts




-  CMX-2, Commercial Mixed-Use
-  I-2, Medium Industrial
-  RM-1, Residential Multi-Family; RSA-3, Residential Single-Family Attached



# Map A4 Existing Zoning

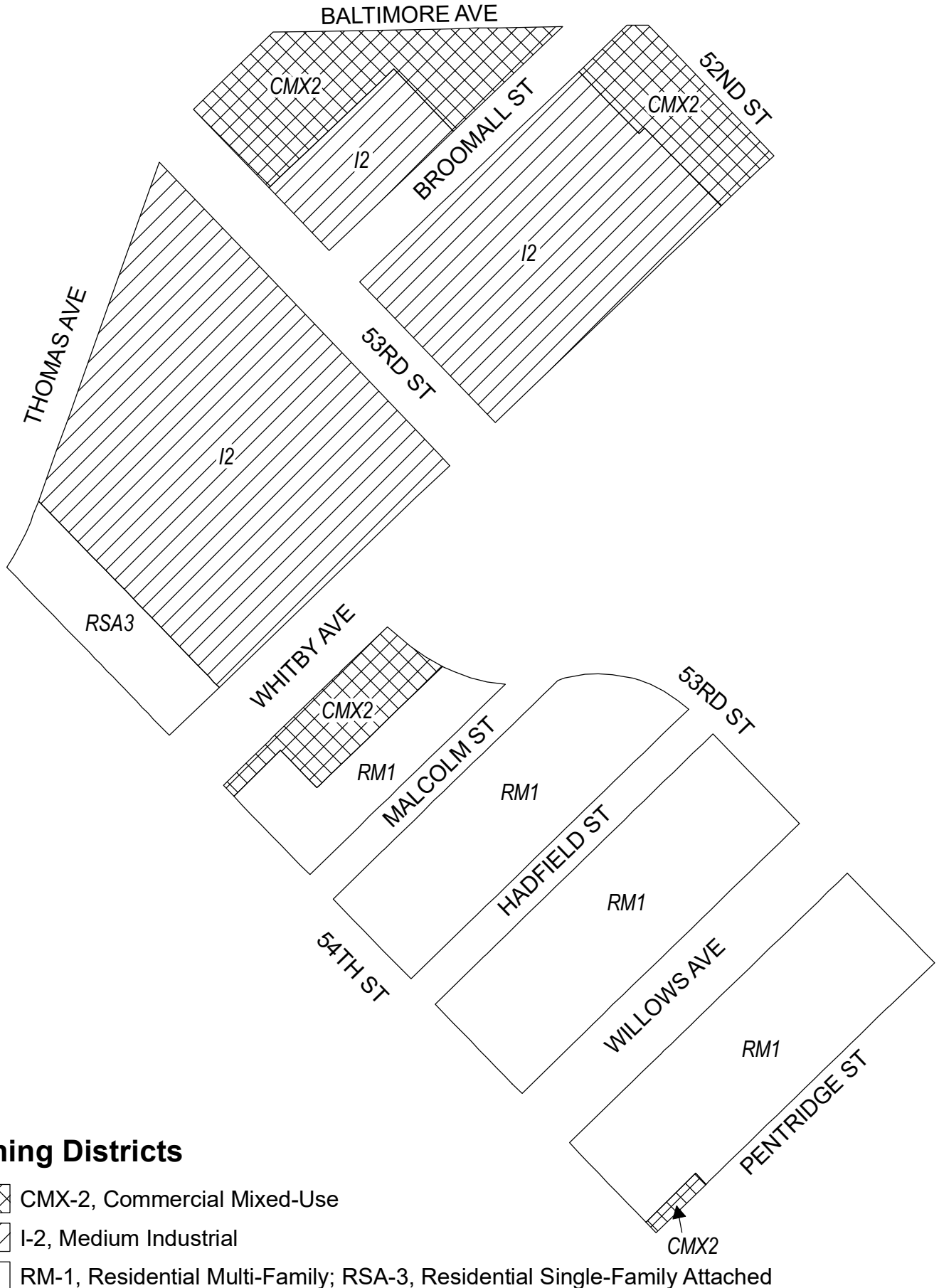


## Zoning Districts




-  CMX-2, Commercial Mixed-Use
-  I-2, Medium Industrial
-  RM-1, Residential Multi-Family; RSA-3, Residential Single-Family Attached



# Map A5 Existing Zoning

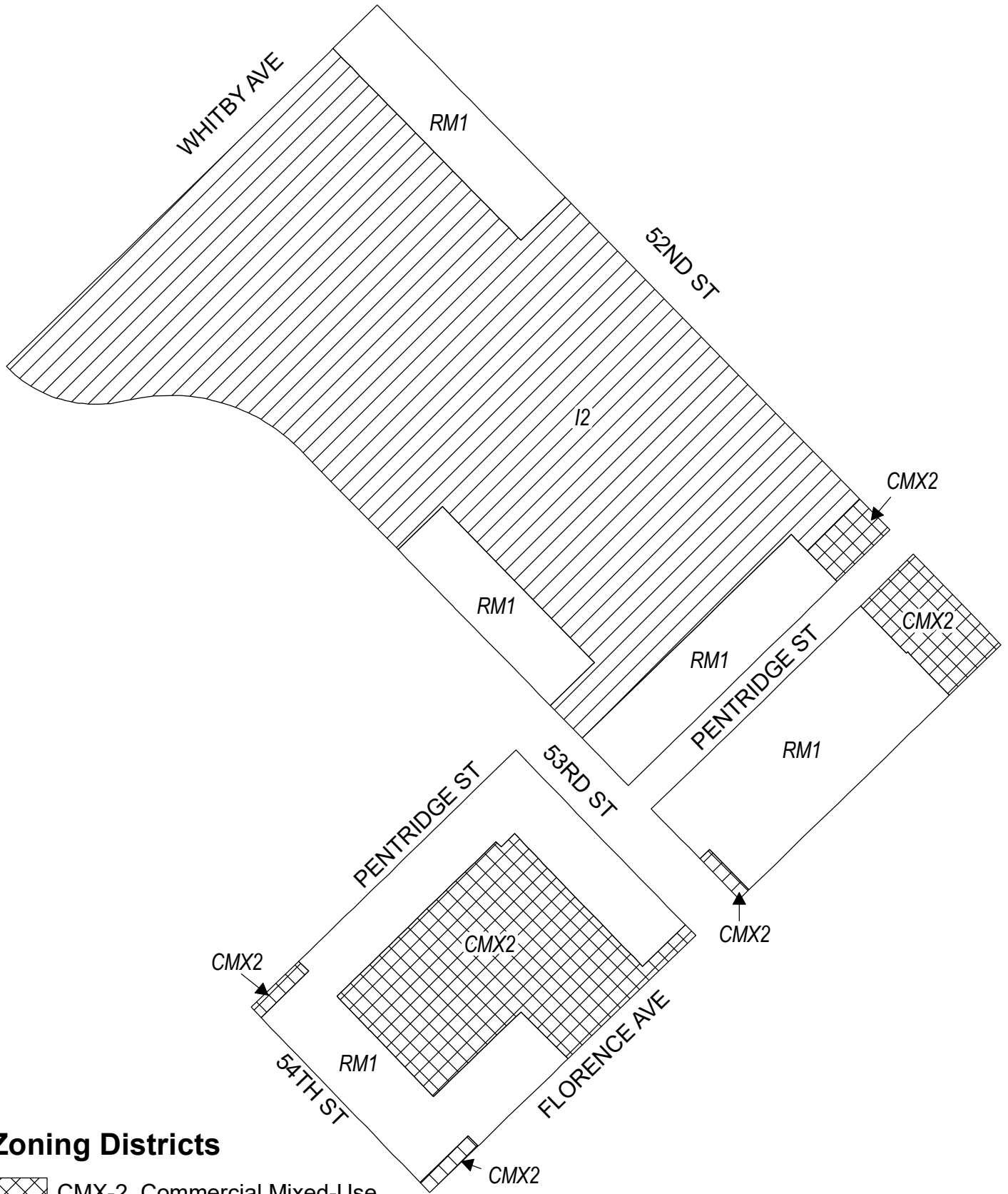


## Zoning Districts




-  CMX-2, Commercial Mixed-Use
-  I-2, Medium Industrial
-  RM-1, Residential Multi-Family; RSA-3, Residential Single-Family Attached



# Map A6 Existing Zoning

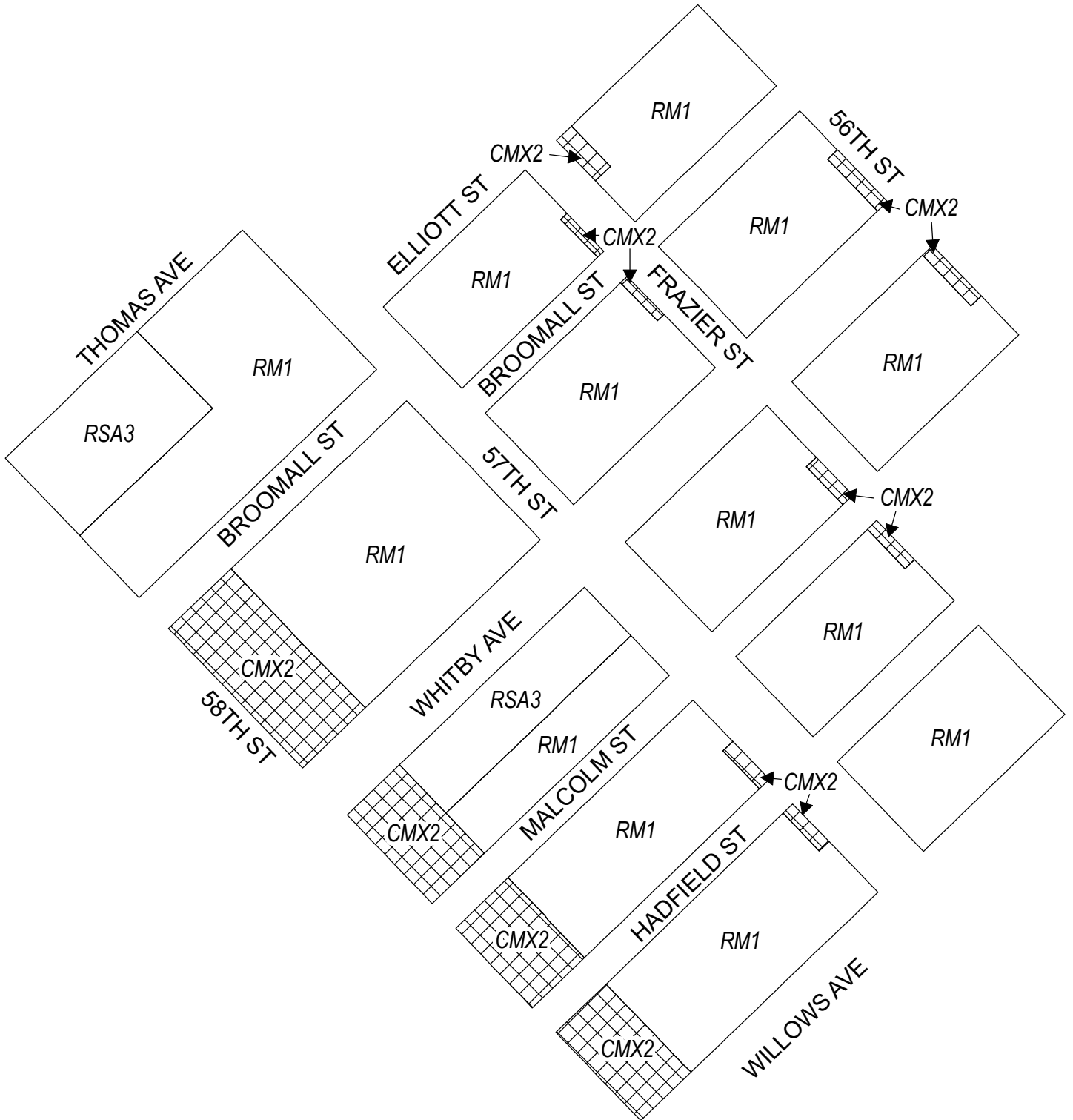


## Zoning Districts



-  CMX-2, Commercial Mixed-Use
-  I-2, Medium Industrial
-  RM-1, Residential Multi-Family



# Map A7 Existing Zoning

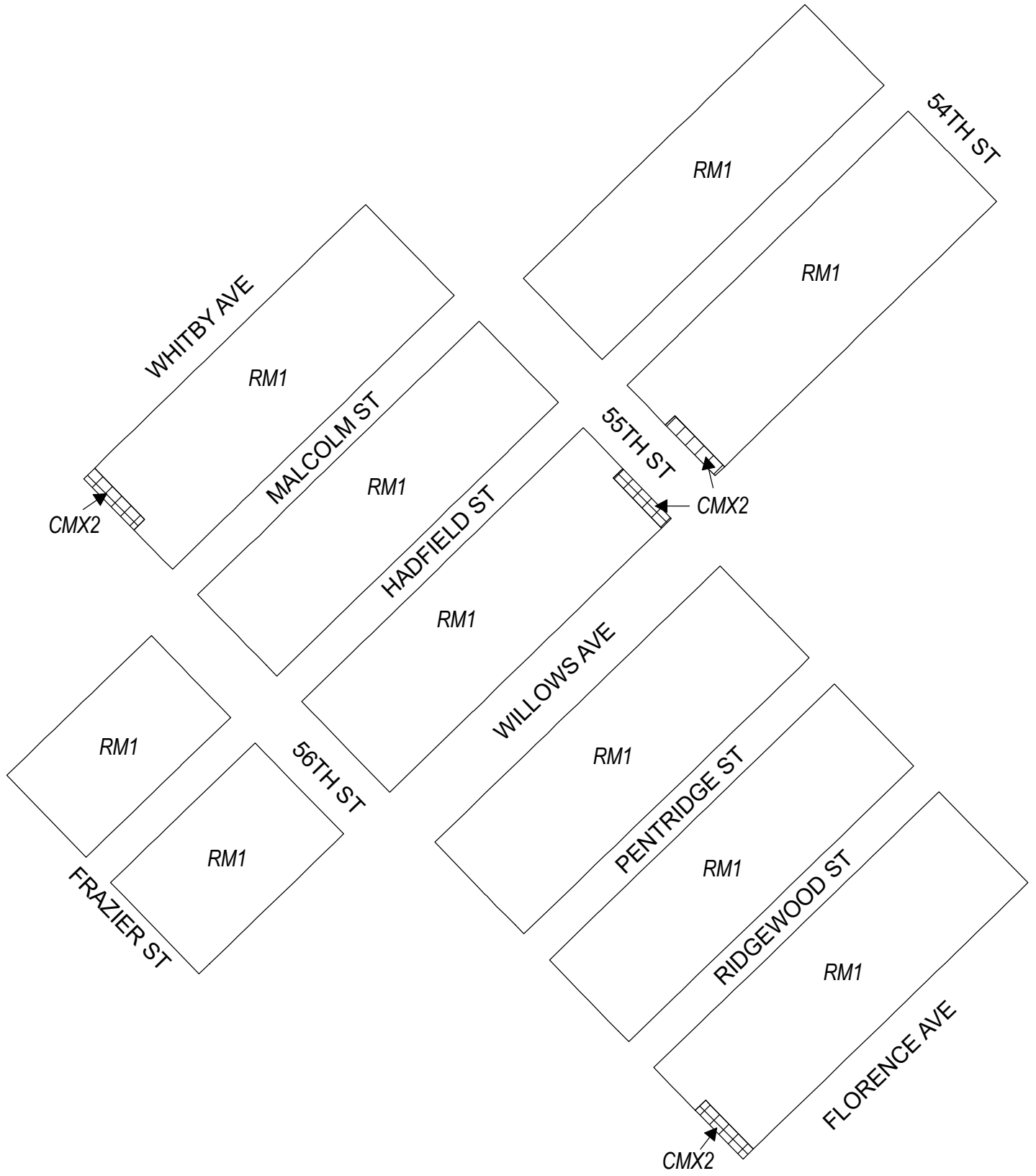


## Zoning Districts



-  CMX-2, Commercial Mixed-Use
-  RM-1, Residential Multi-Family; RSA-3, Residential Single-Family Attached



# Map A8 Existing Zoning



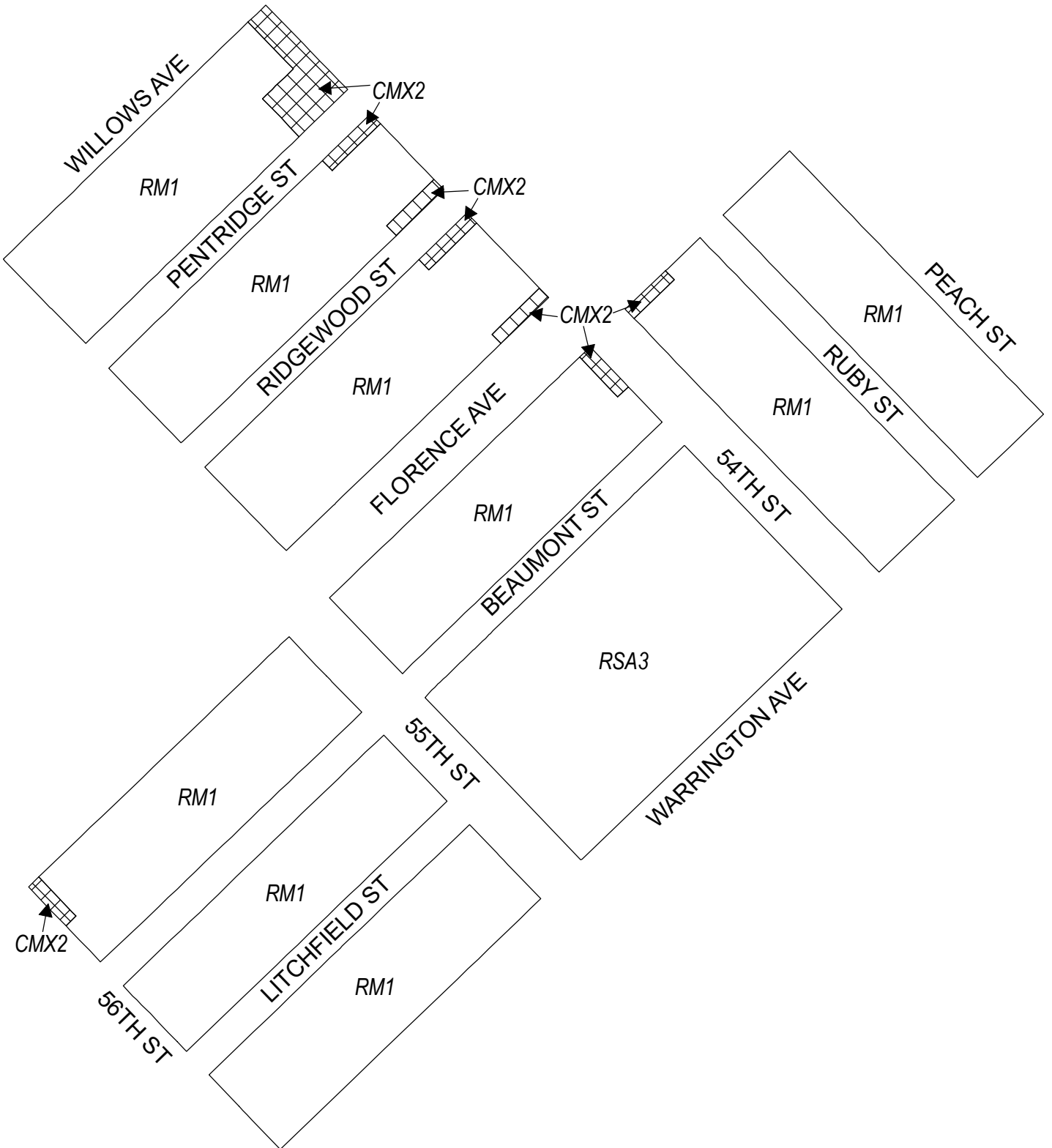
## Zoning Districts

-  CMX-2, Commercial Mixed-Use
-  RM-1, Residential Multi-Family







# Map A9 Existing Zoning

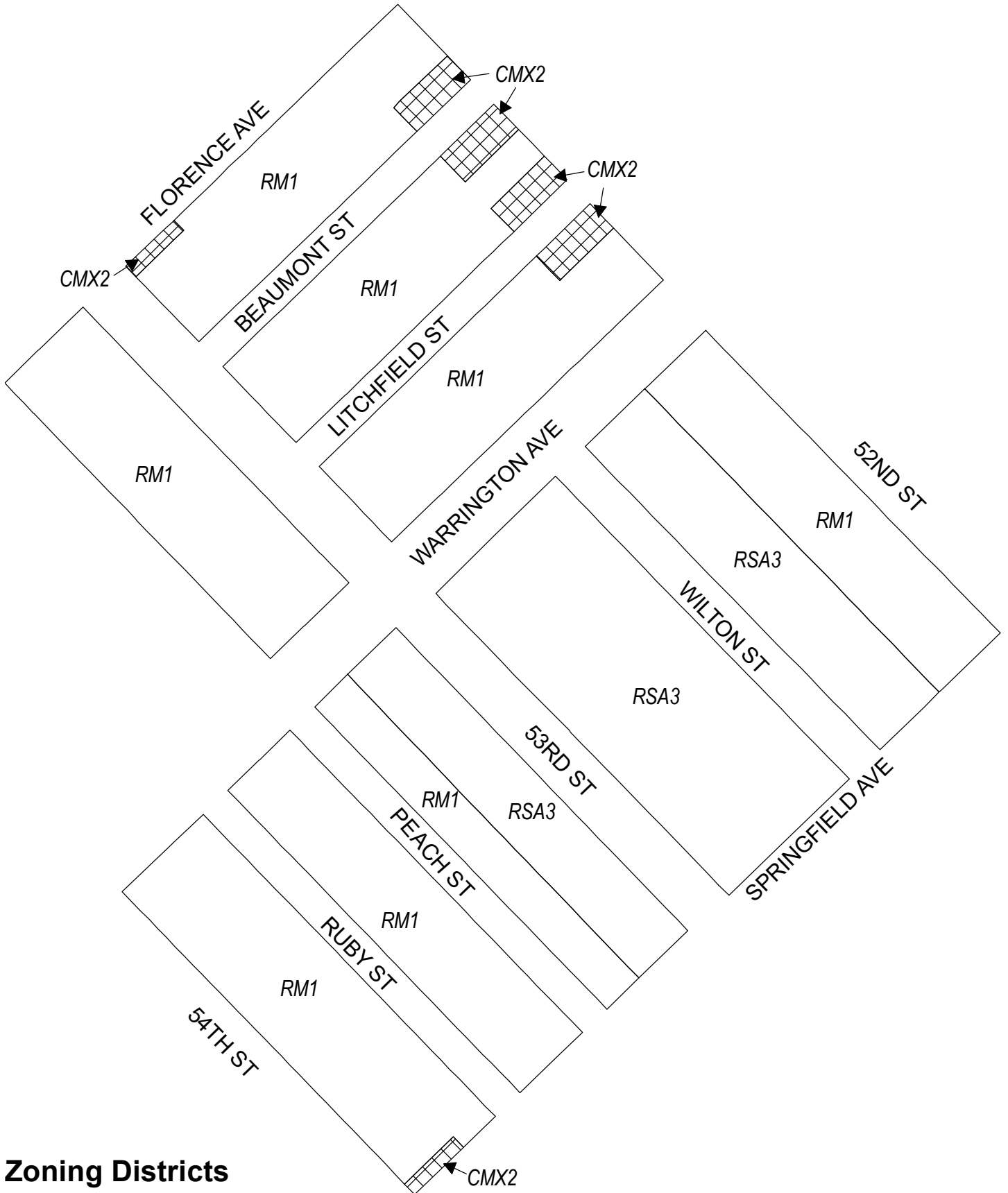


## Zoning Districts



-  CMX-2, Commercial Mixed-Use
-  RM-1, Residential Multi-Family; RSA-3, Residential Single-Family Attached



# Map A10 Existing Zoning

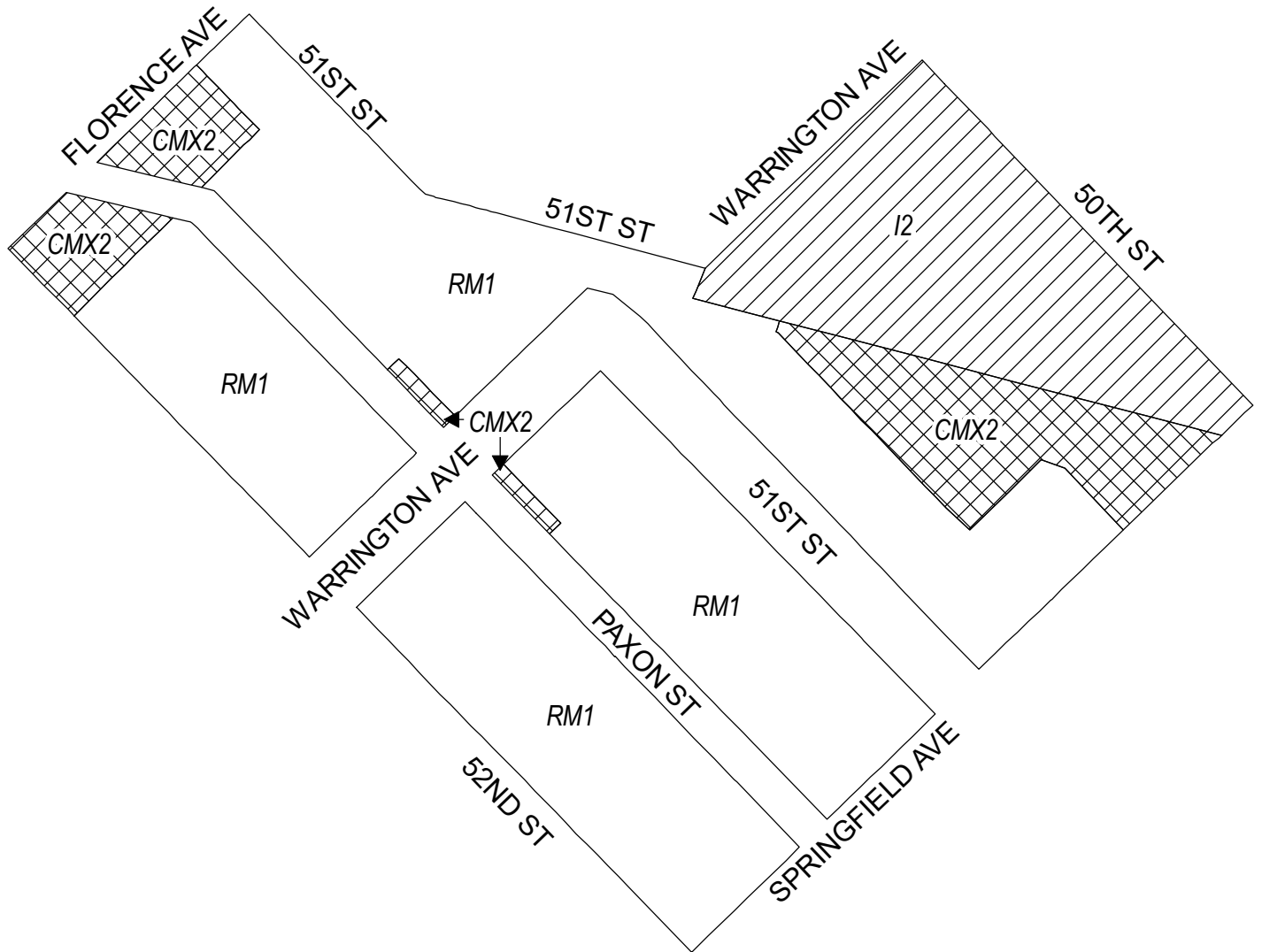


## Zoning Districts




-  CMX-2, Commercial Mixed-Use
-  RM-1, Residential Multi-Family; RSA-3, Residential Single-Family Attached



# Map A11 Existing Zoning

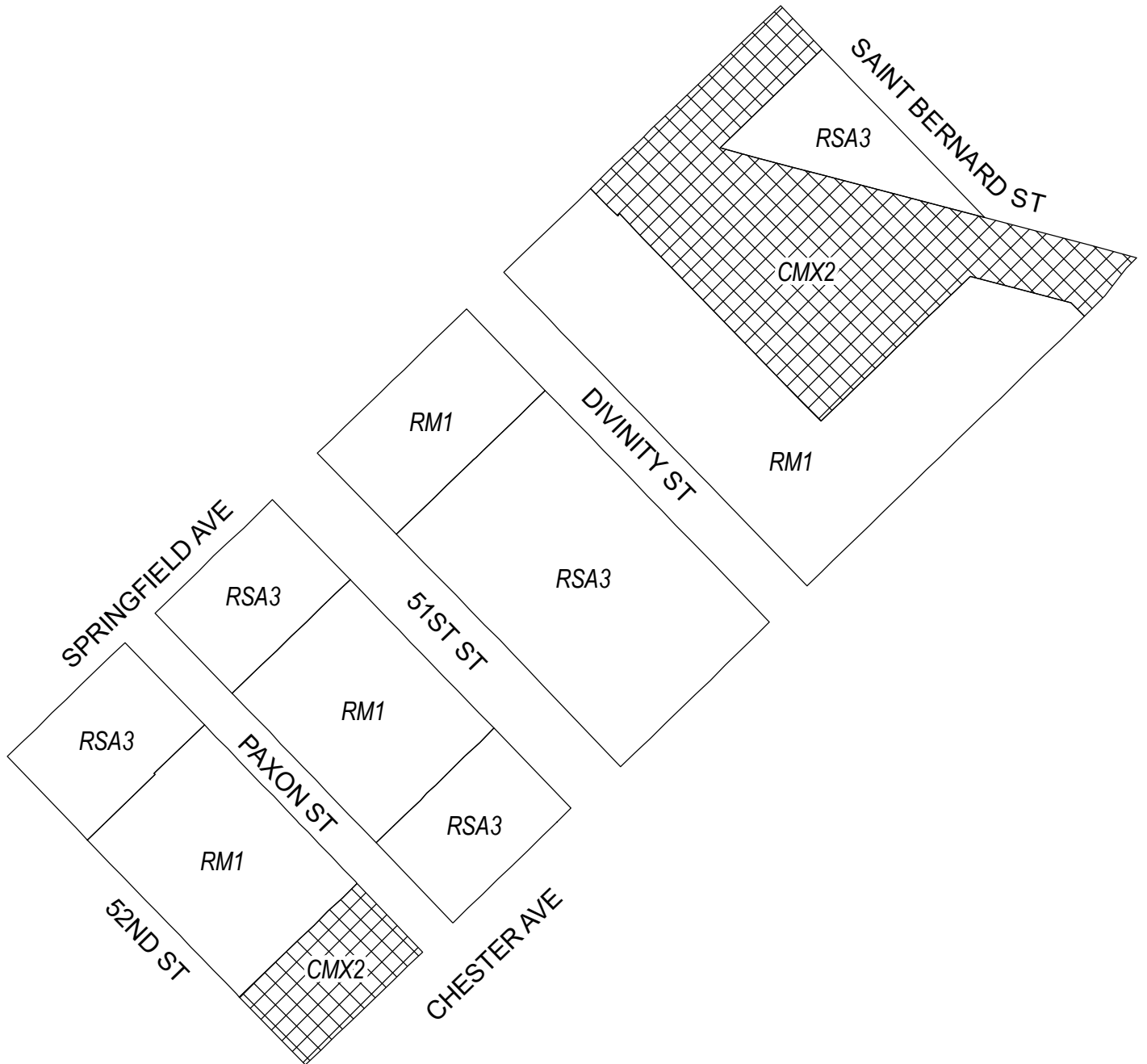


## Zoning Districts

-  CMX-2, Commercial Mixed-Use
-  I-2, Medium Industrial
-  RM-1, Residential Multi-Family



# Map A12 Existing Zoning



## Zoning Districts



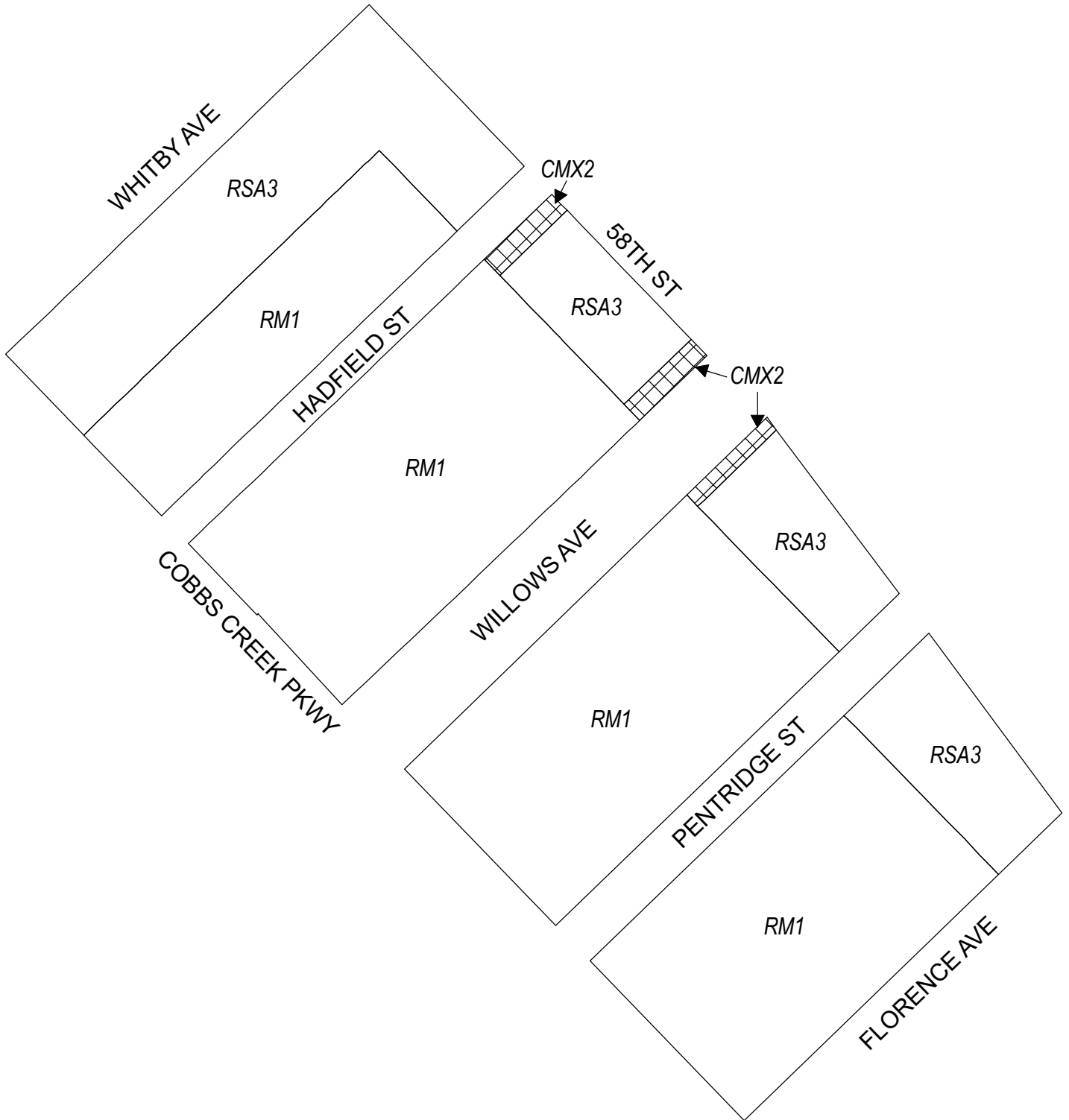
CMX-2, Commercial Mixed-Use



RM-1, Residential Multi-Family; RSA-3, Residential Single-Family Attached



# Map A13 Existing Zoning



## Zoning Districts



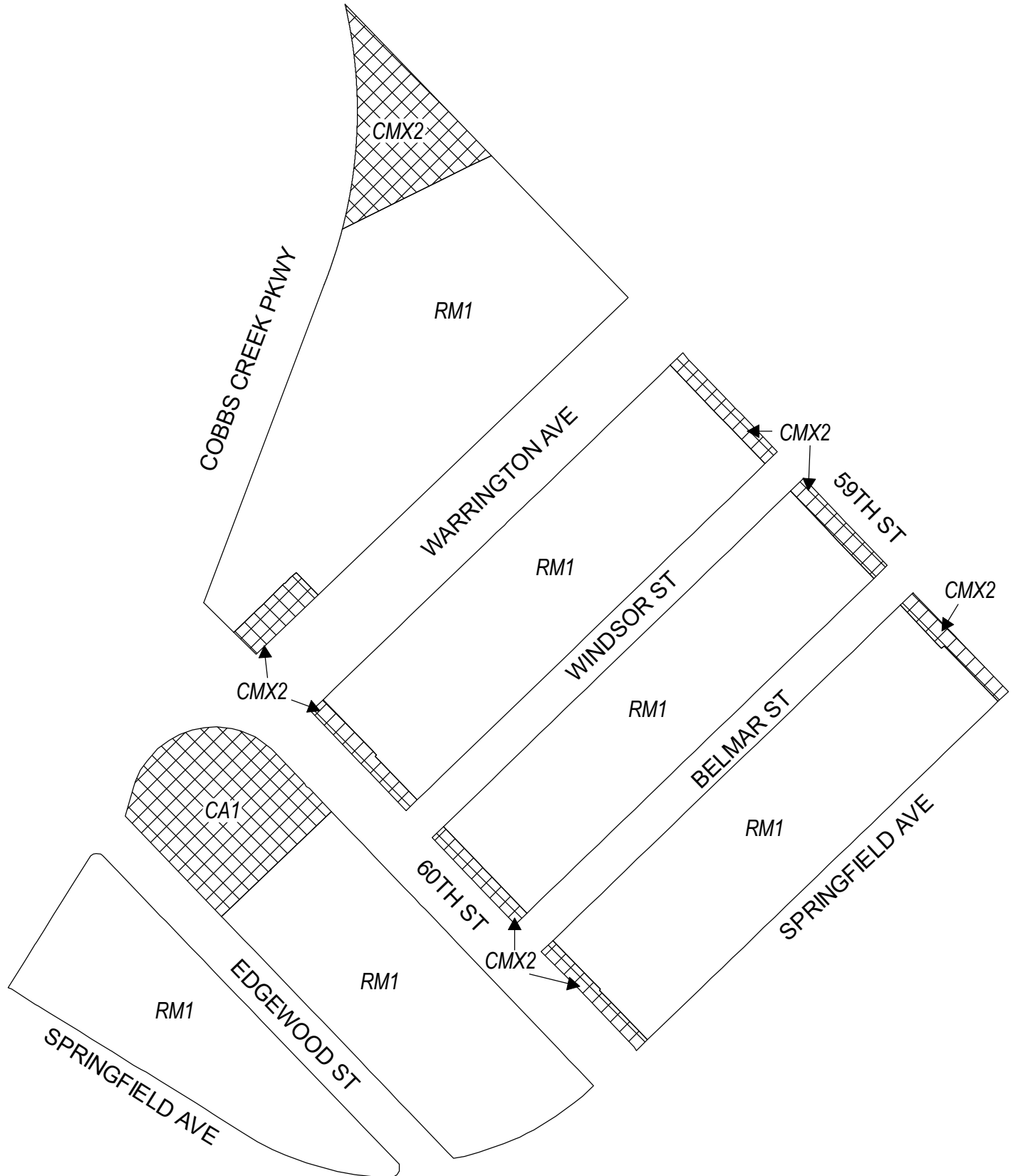
CMX-2, Commercial Mixed-Use





RM-1, Residential Multi-Family; RSA-3, Residential Single-Family Attached



# Map A14 Existing Zoning

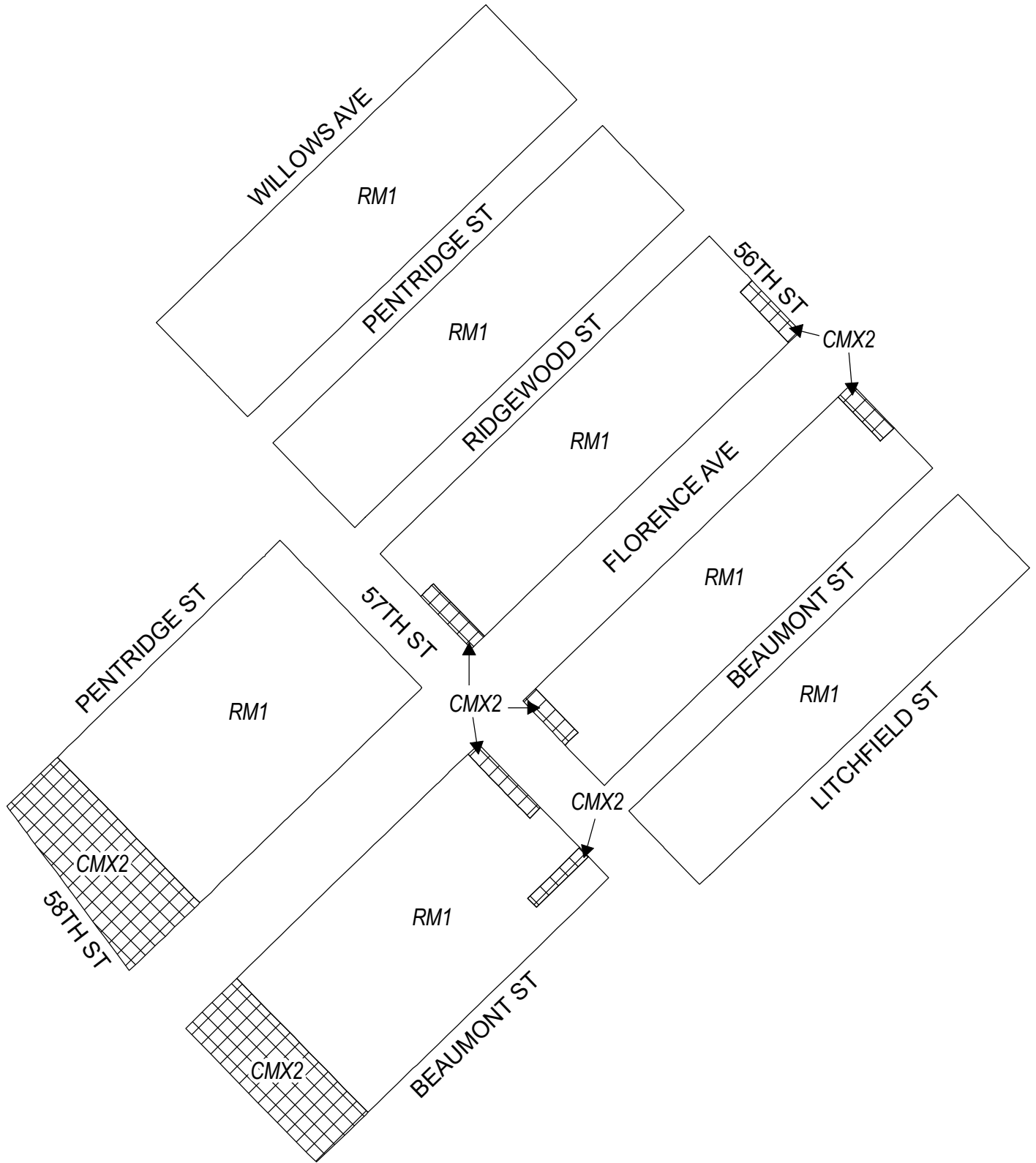


## Zoning Districts



-  CA-1, Auto Oriented Commercial; CMX-2, Commercial Mixed-Use
-  RM-1, Residential Multi-Family



# Map A15 Existing Zoning

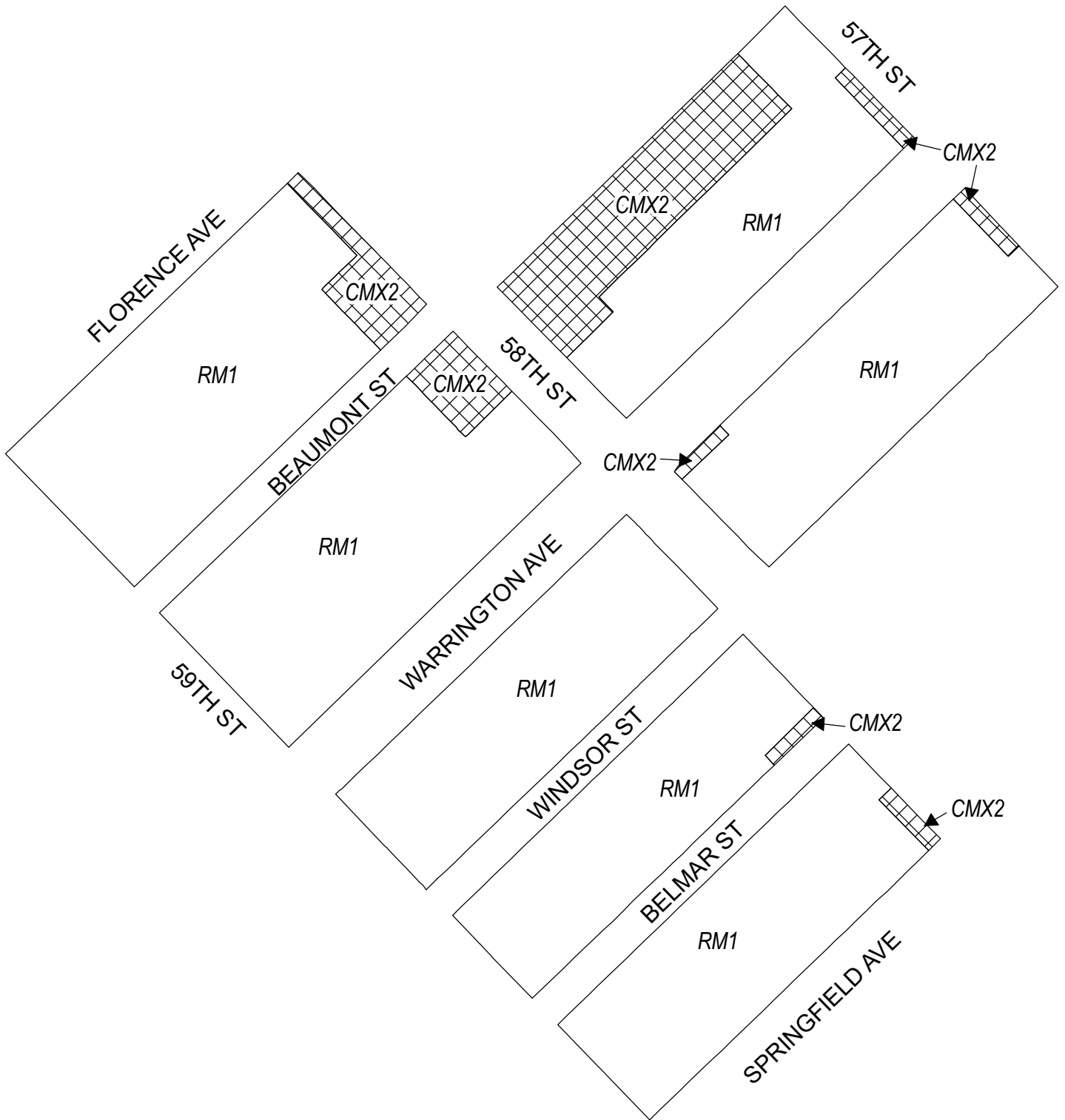


## Zoning Districts



-  CMX-2, Commercial Mixed-Use
-  RM-1, Residential Multi-Family



# Map A16 Existing Zoning



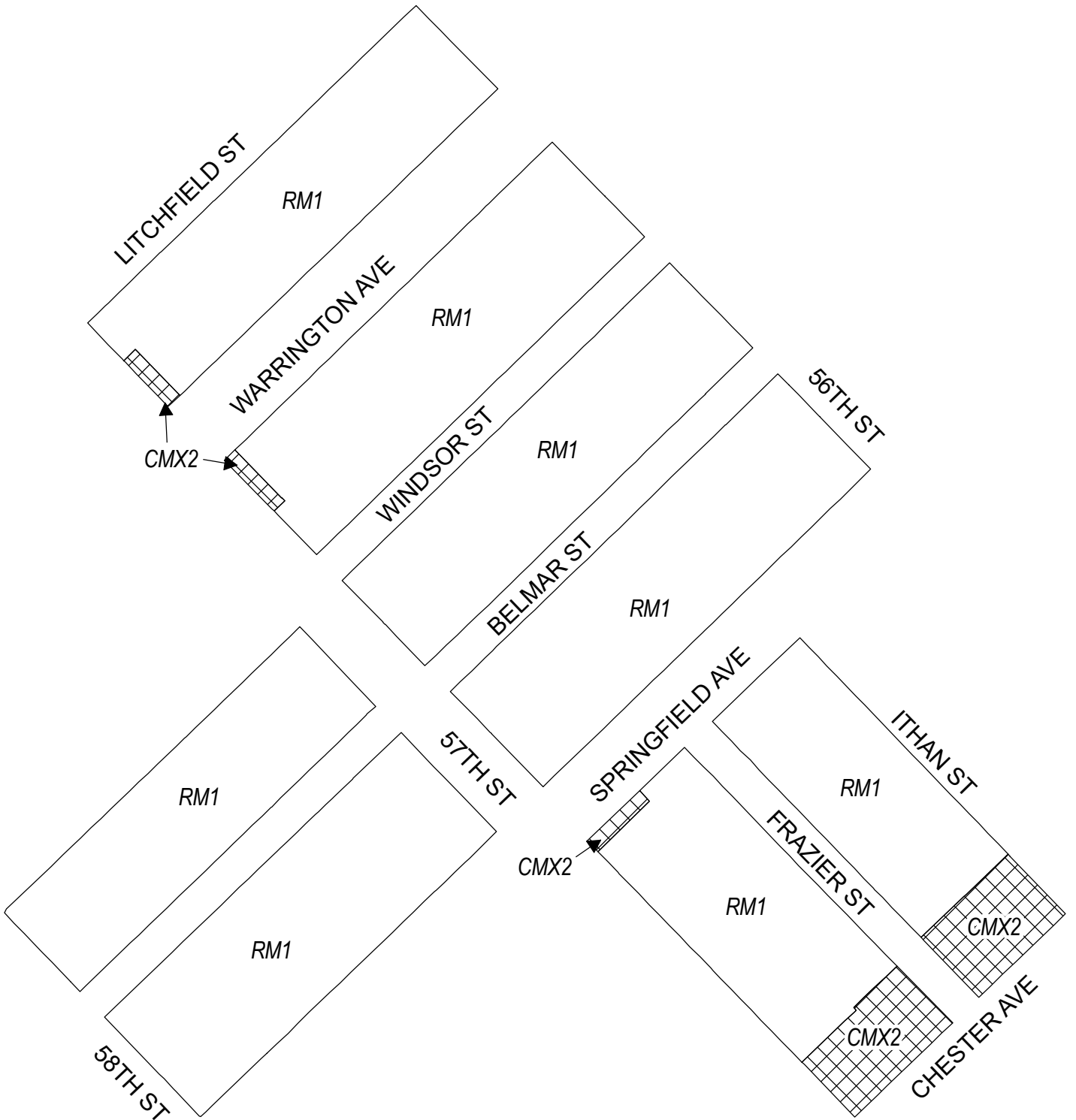
## Zoning Districts

-  CMX-2, Commercial Mixed-Use
-  RM-1, Residential Multi-Family







# Map A17 Existing Zoning

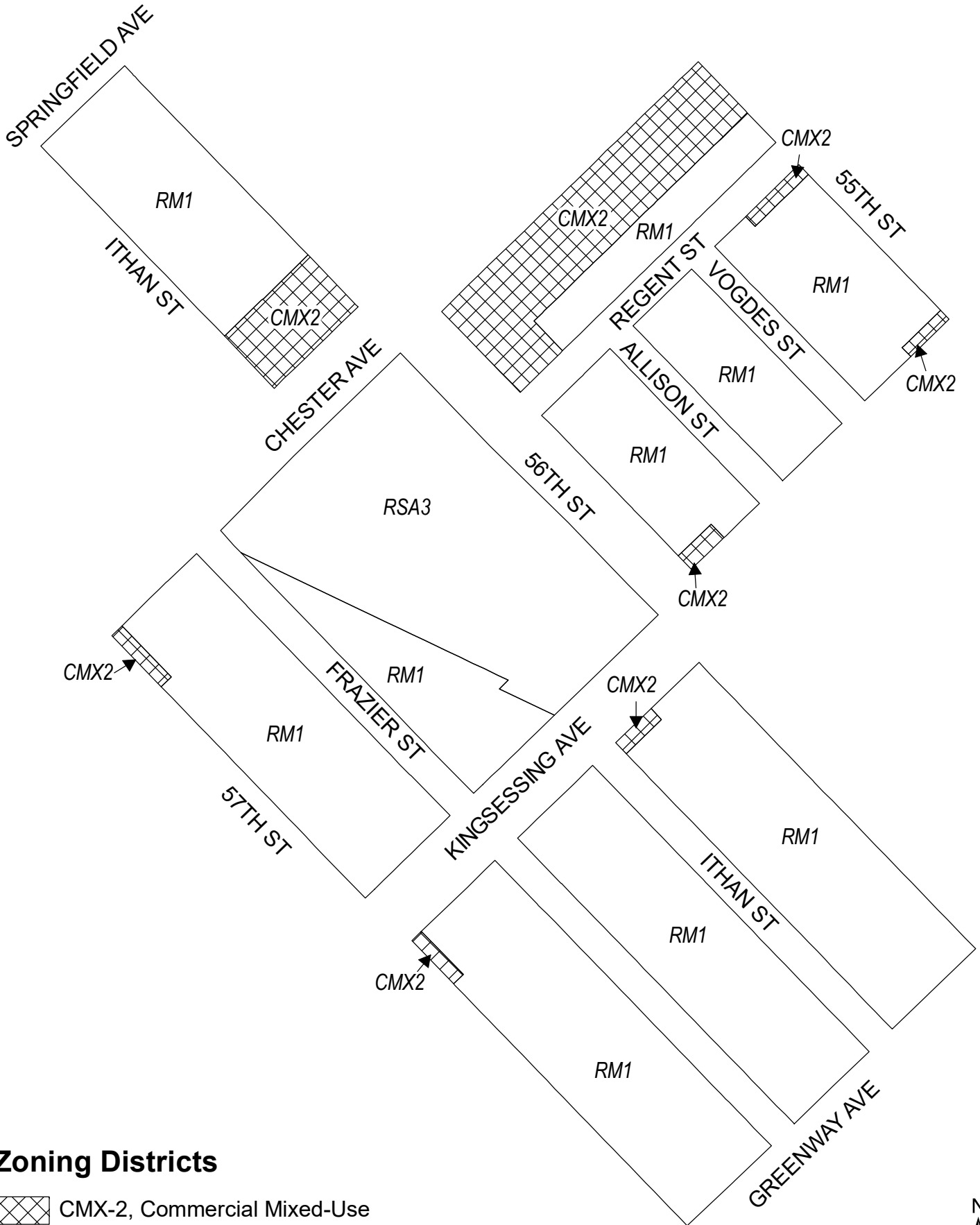


## Zoning Districts

-  CMX-2, Commercial Mixed-Use
-  RM-1, Residential Multi-Family



# Map A18 Existing Zoning



## Zoning Districts



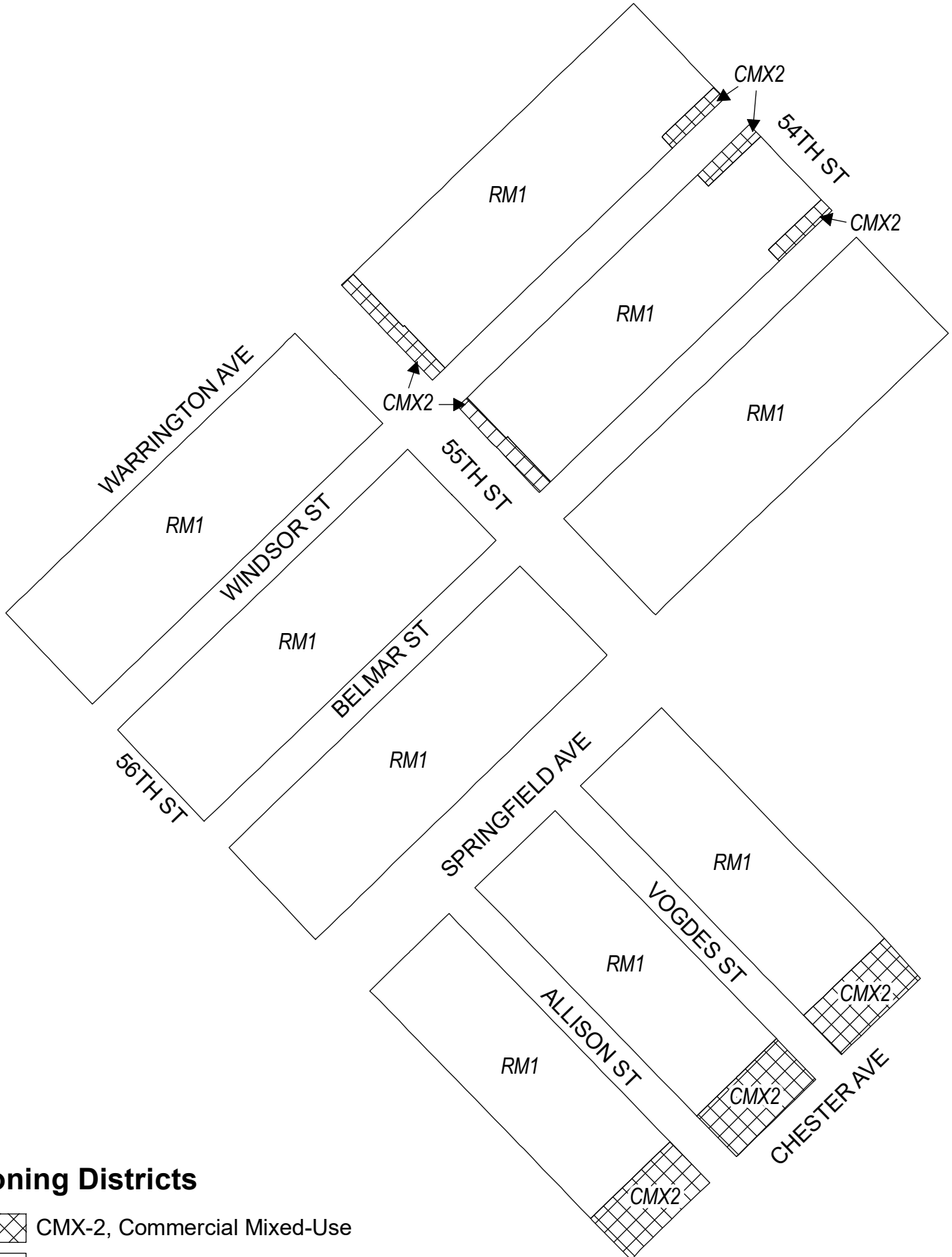
CMX-2, Commercial Mixed-Use





RM-1, Residential Multi-Family; RSA-3, Residential Single-Family Attached



# Map A19 Existing Zoning

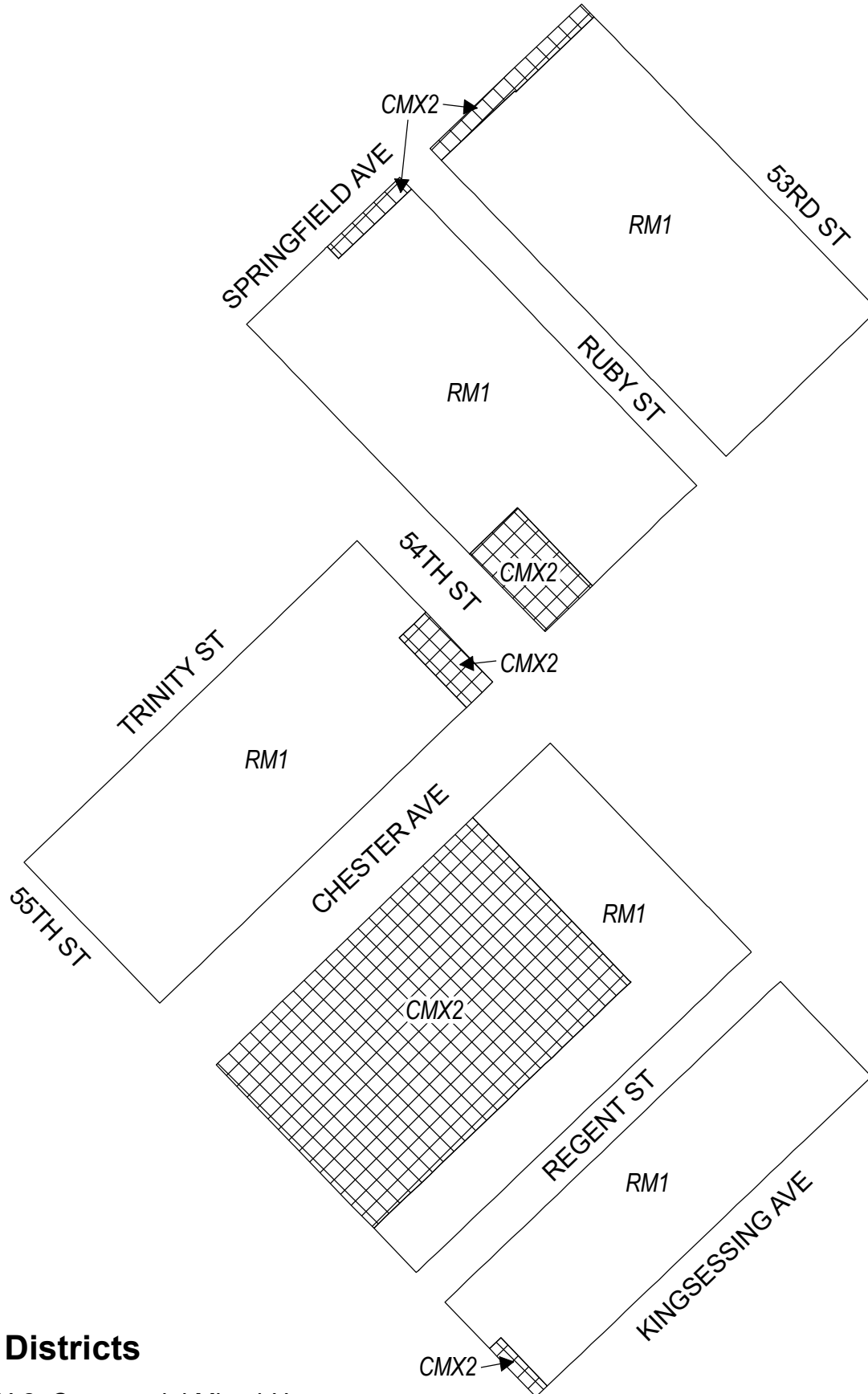


## Zoning Districts



-  CMX-2, Commercial Mixed-Use
-  RM-1, Residential Multi-Family



# Map A20 Existing Zoning

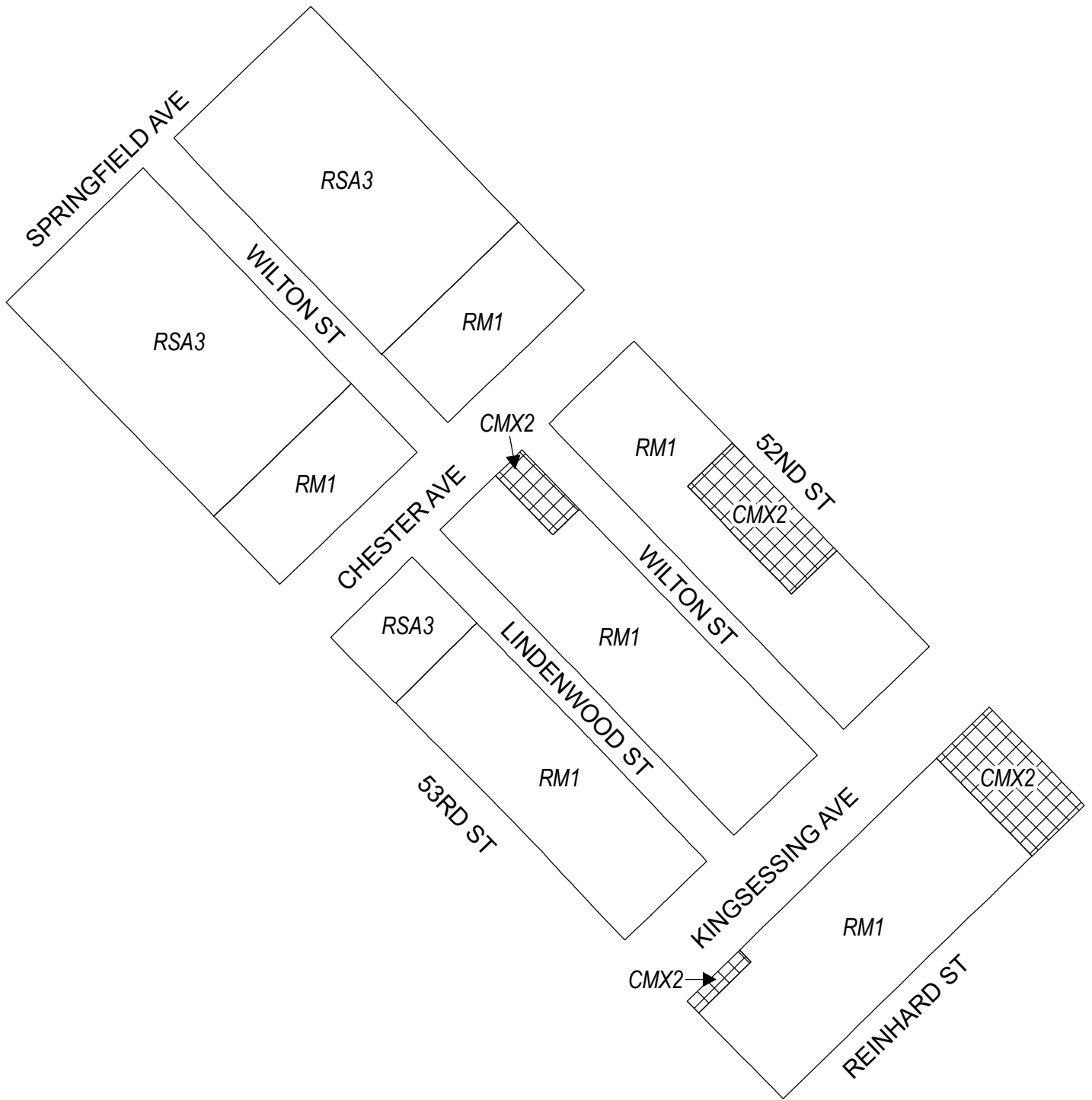


## Zoning Districts

-  CMX-2, Commercial Mixed-Use
-  RM-1, Residential Multi-Family



# Map A21 Existing Zoning



## Zoning Districts



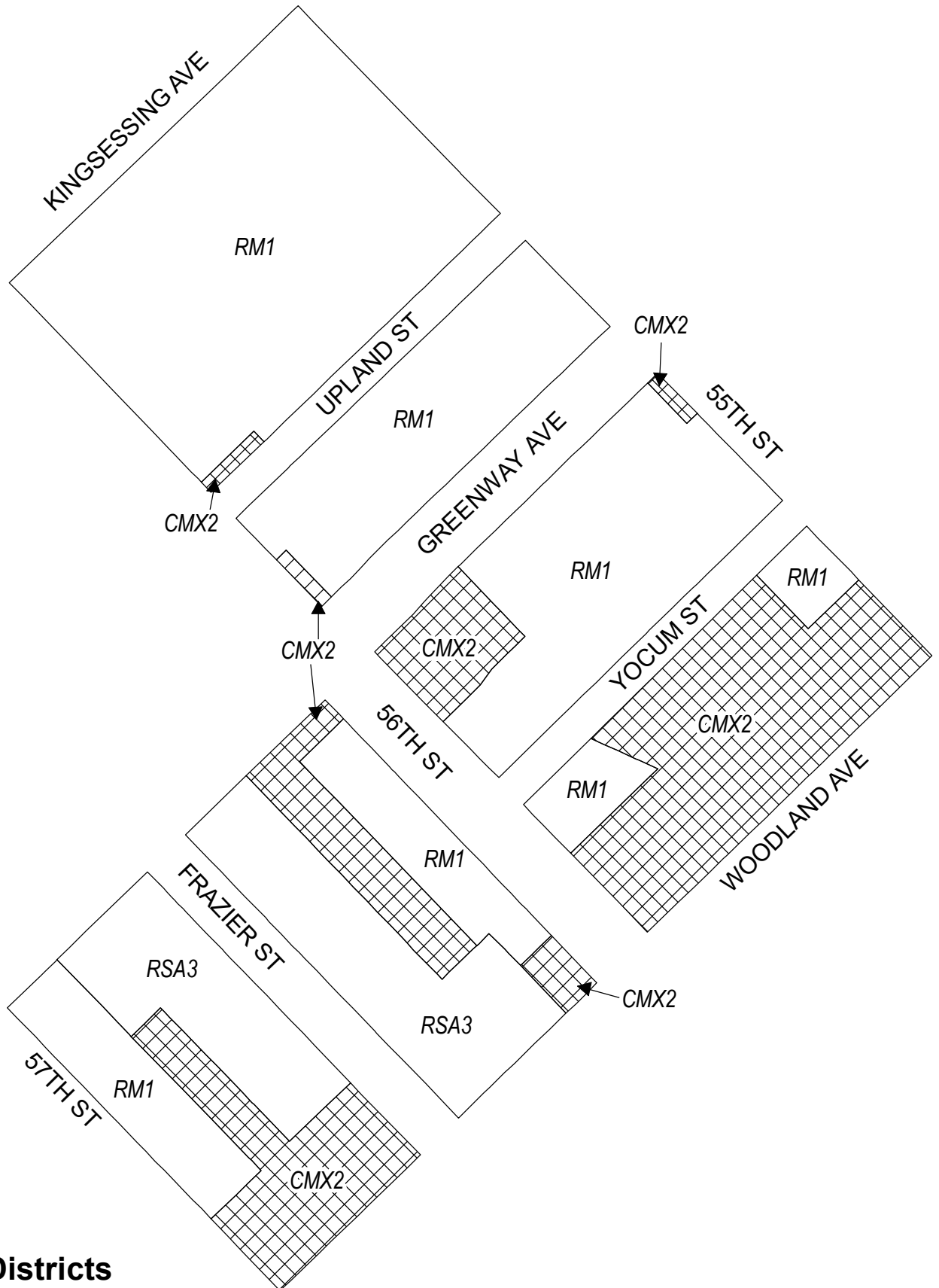
CMX-2, Commercial Mixed-Use



RM-1, Residential Multi-Family; RSA-3, Residential Single-Family Attached



# Map A22 Existing Zoning



## Zoning Districts



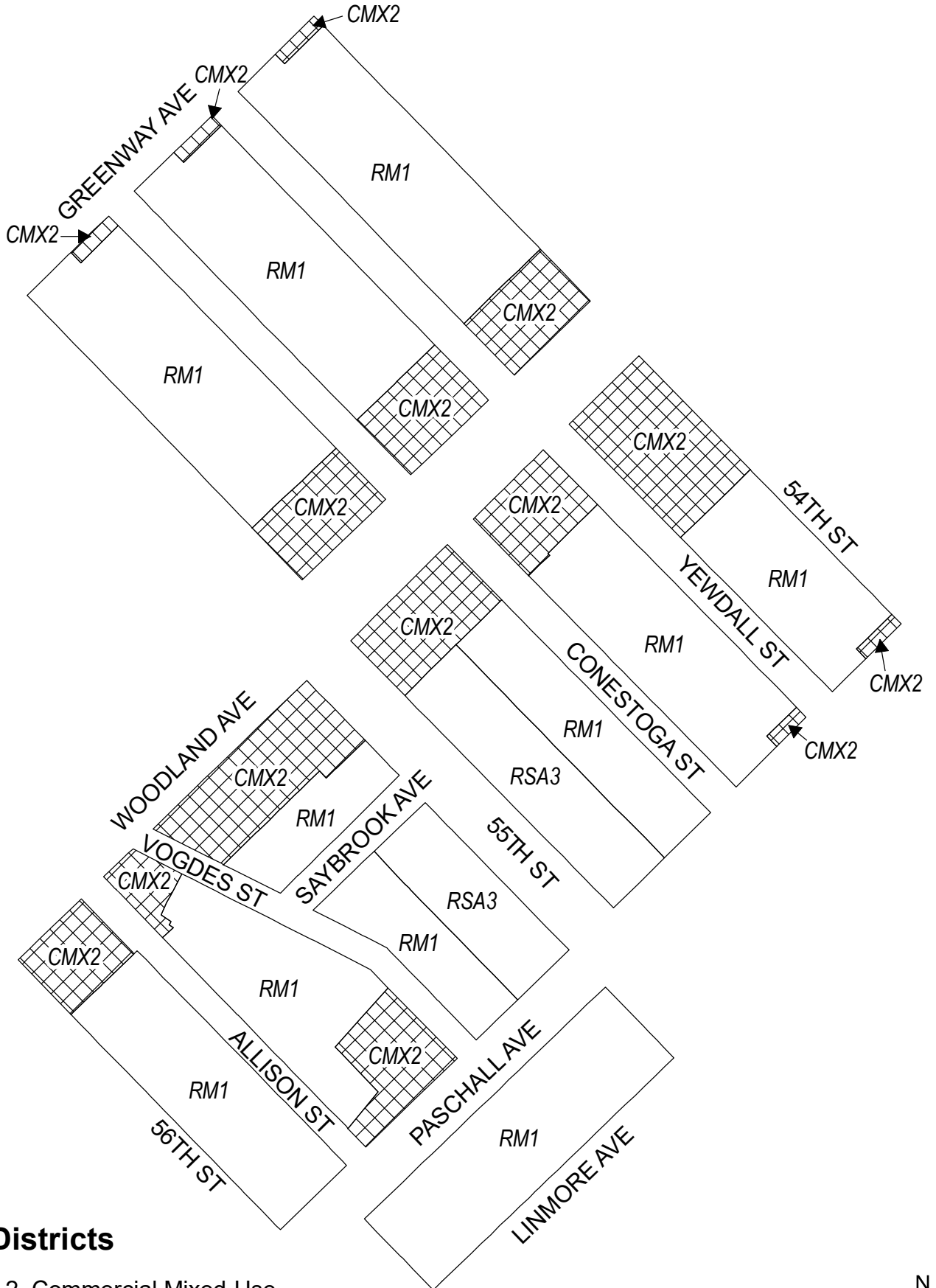
CMX-2, Commercial Mixed-Use



RM-1, Residential Multi-Family; RSA-3, Residential Single-Family Attached



# Map A23 Existing Zoning



## Zoning Districts



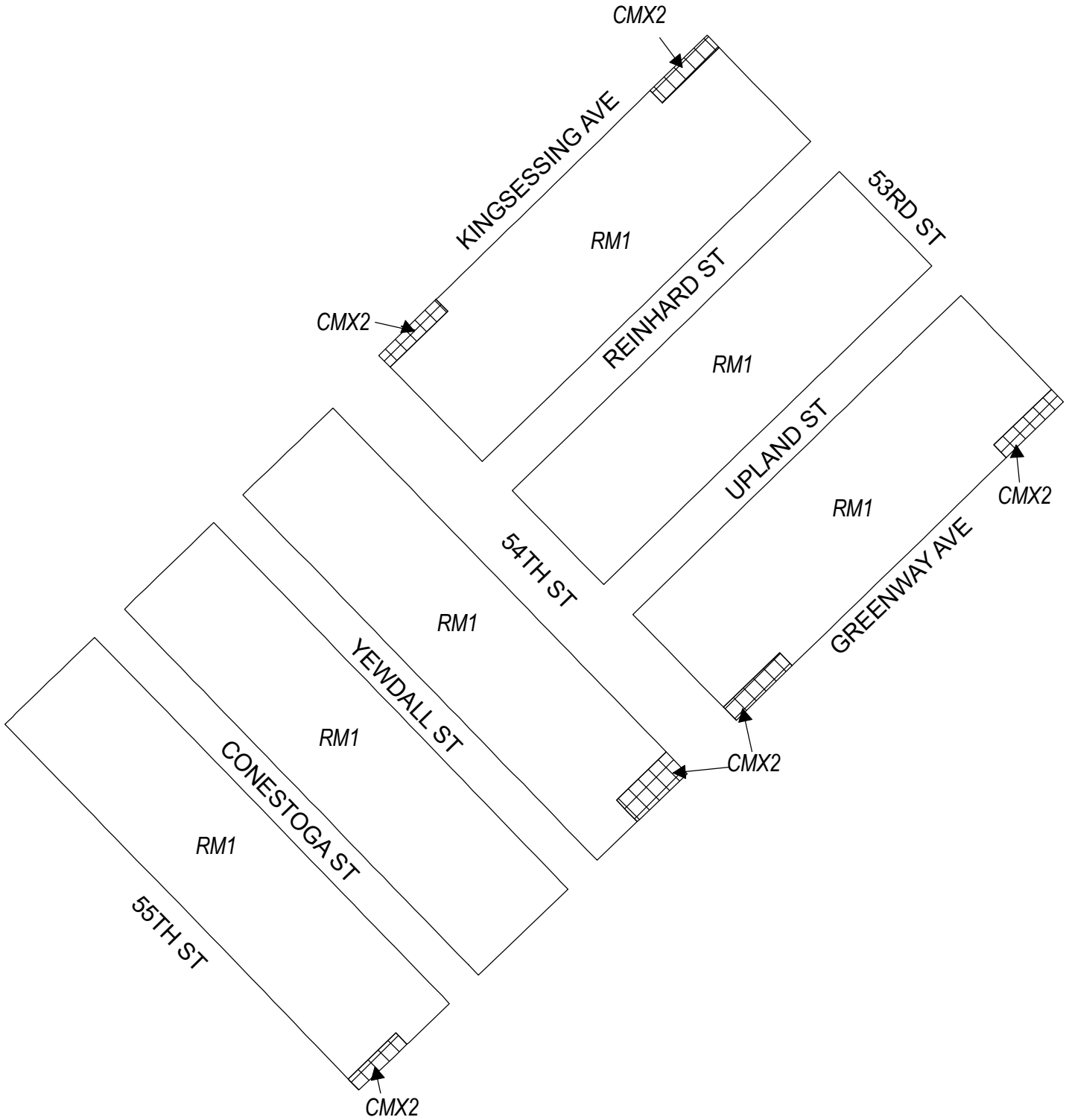
CMX-2, Commercial Mixed-Use





RM-1, Residential Multi-Family; RSA-3, Residential Single-Family Attached



# Map A24 Existing Zoning



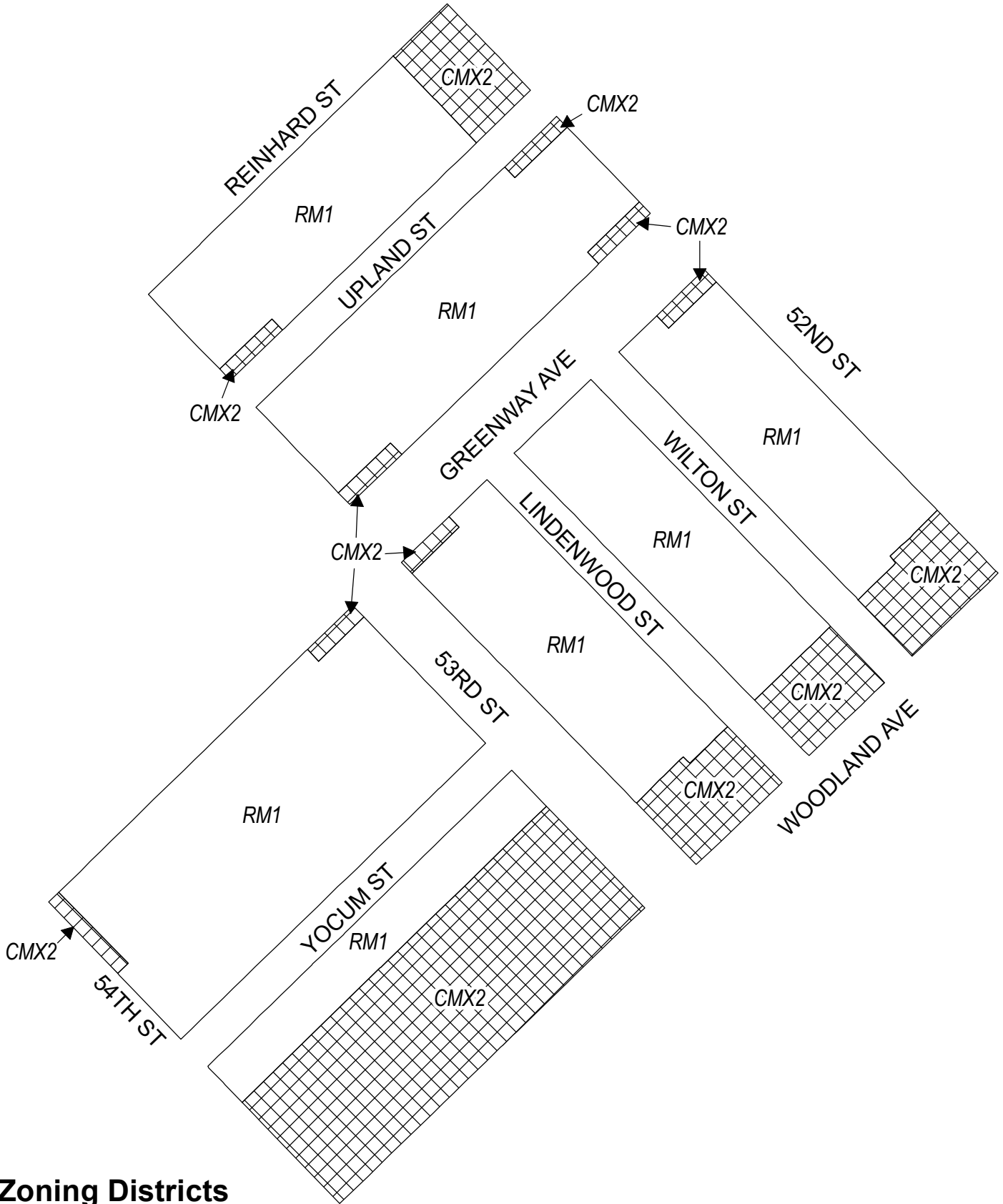
## Zoning Districts

-  CMX-2, Commercial Mixed-Use
-  RM-1, Residential Multi-Family







# Map A25 Existing Zoning

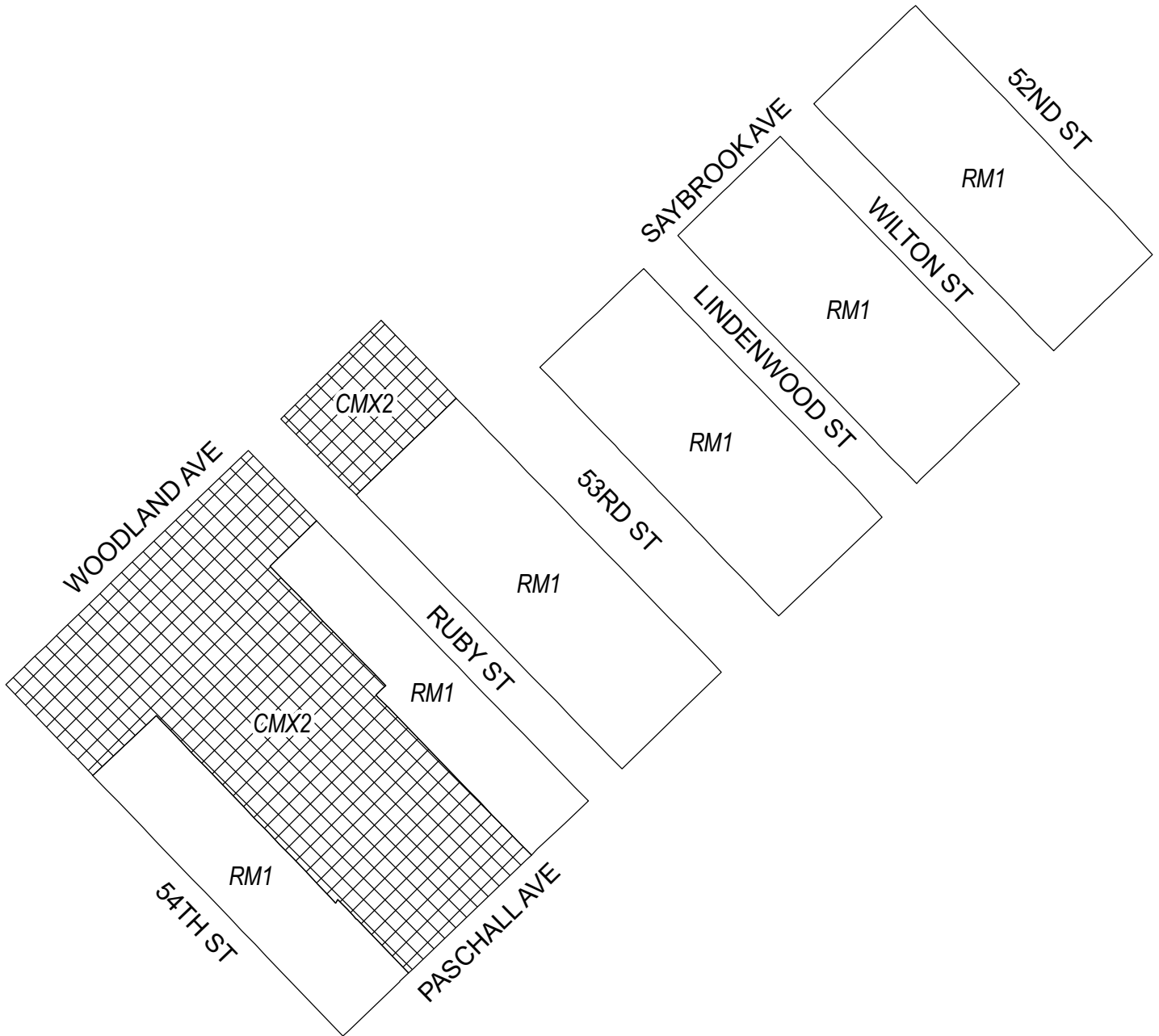


## Zoning Districts



-  CMX-2, Commercial Mixed-Use
-  RM-1, Residential Multi-Family



# Map A26 Existing Zoning

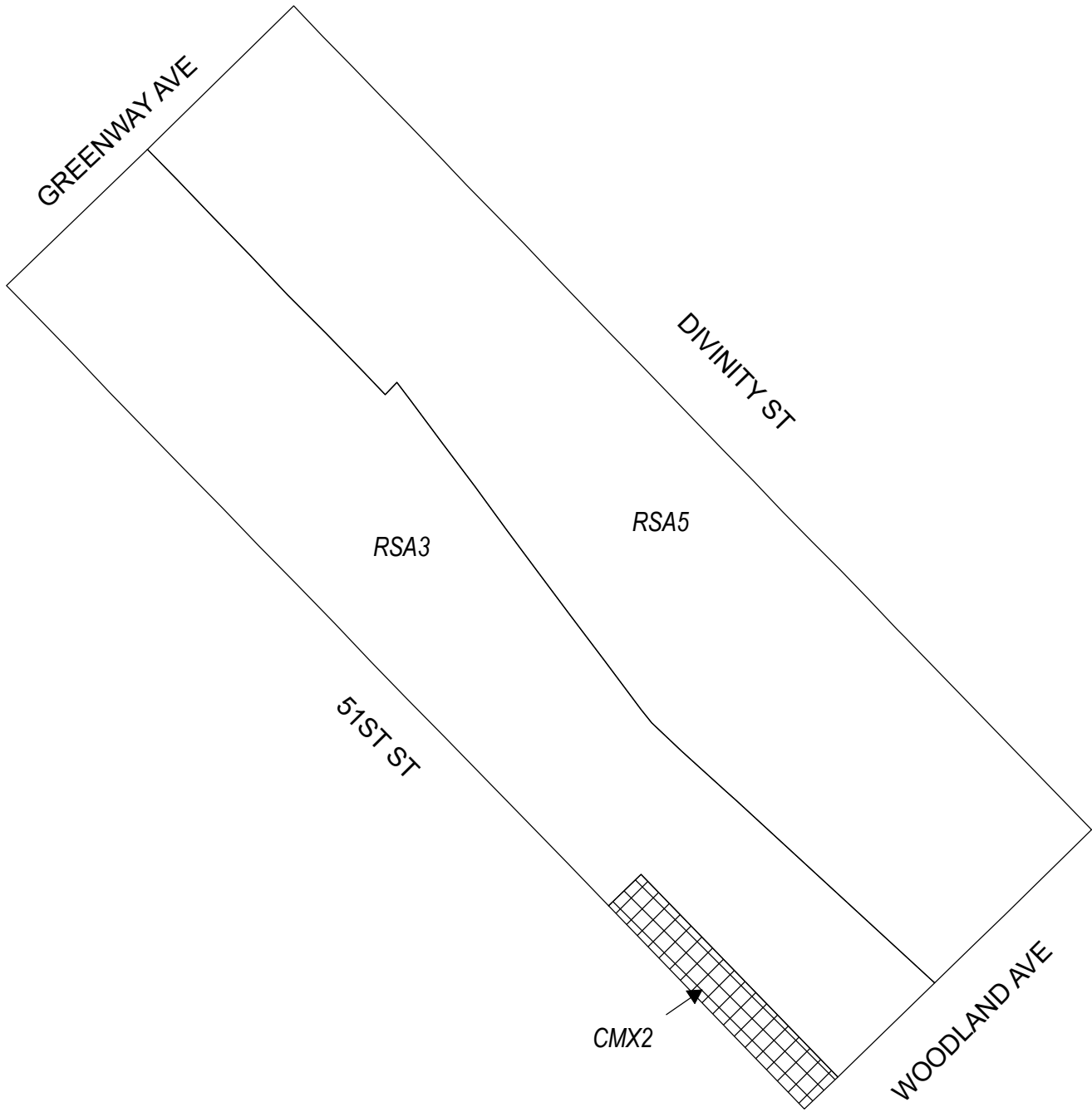


## Zoning Districts

-  CMX-2, Commercial Mixed-Use
-  RM-1, Residential Multi-Family



# Map A27 Existing Zoning



## Zoning Districts



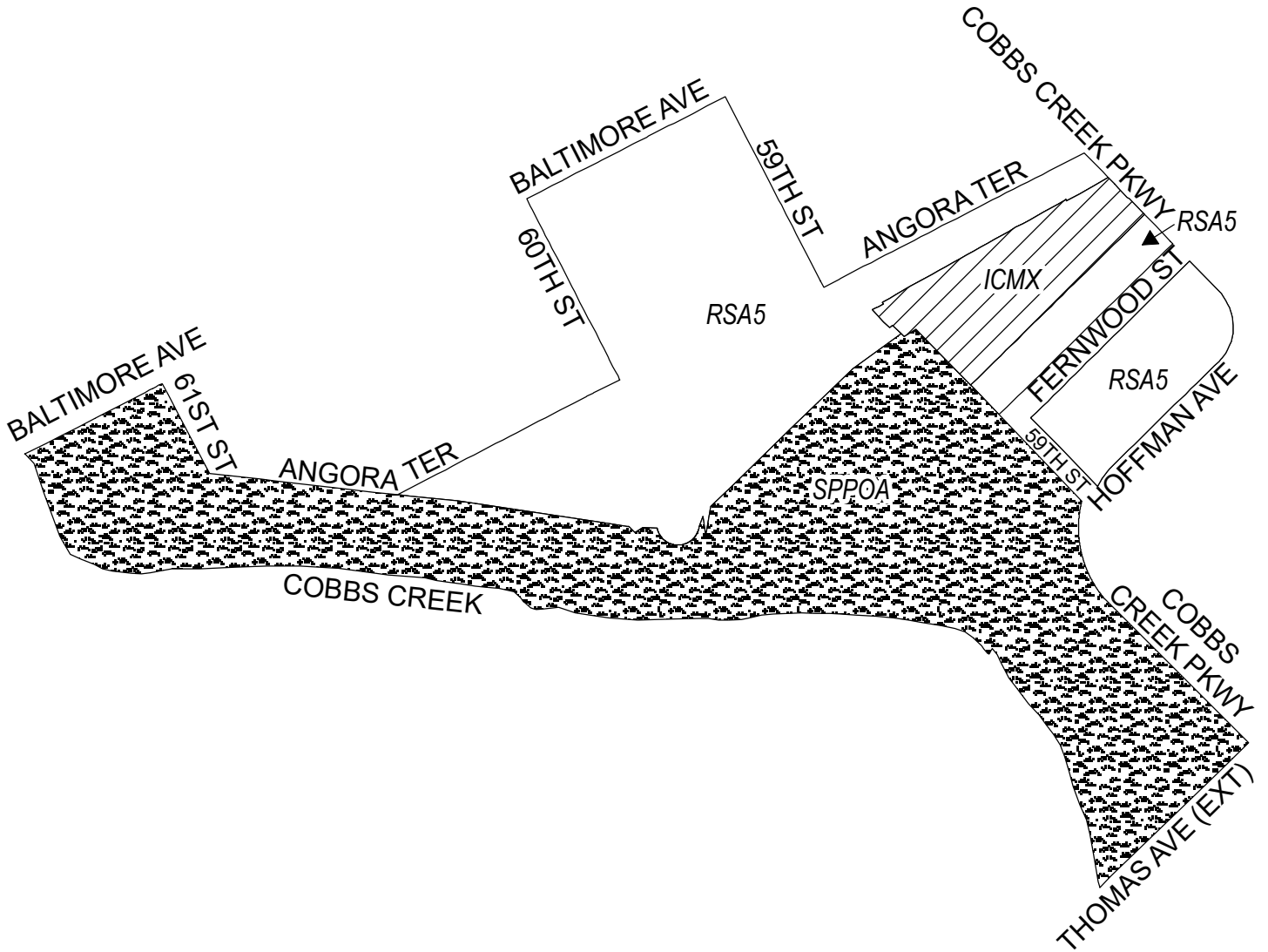
CMX-2, Commercial Mixed-Use






RSA-3/RSA-5, Residential Single-Family Attached



# Map B1 Proposed Zoning

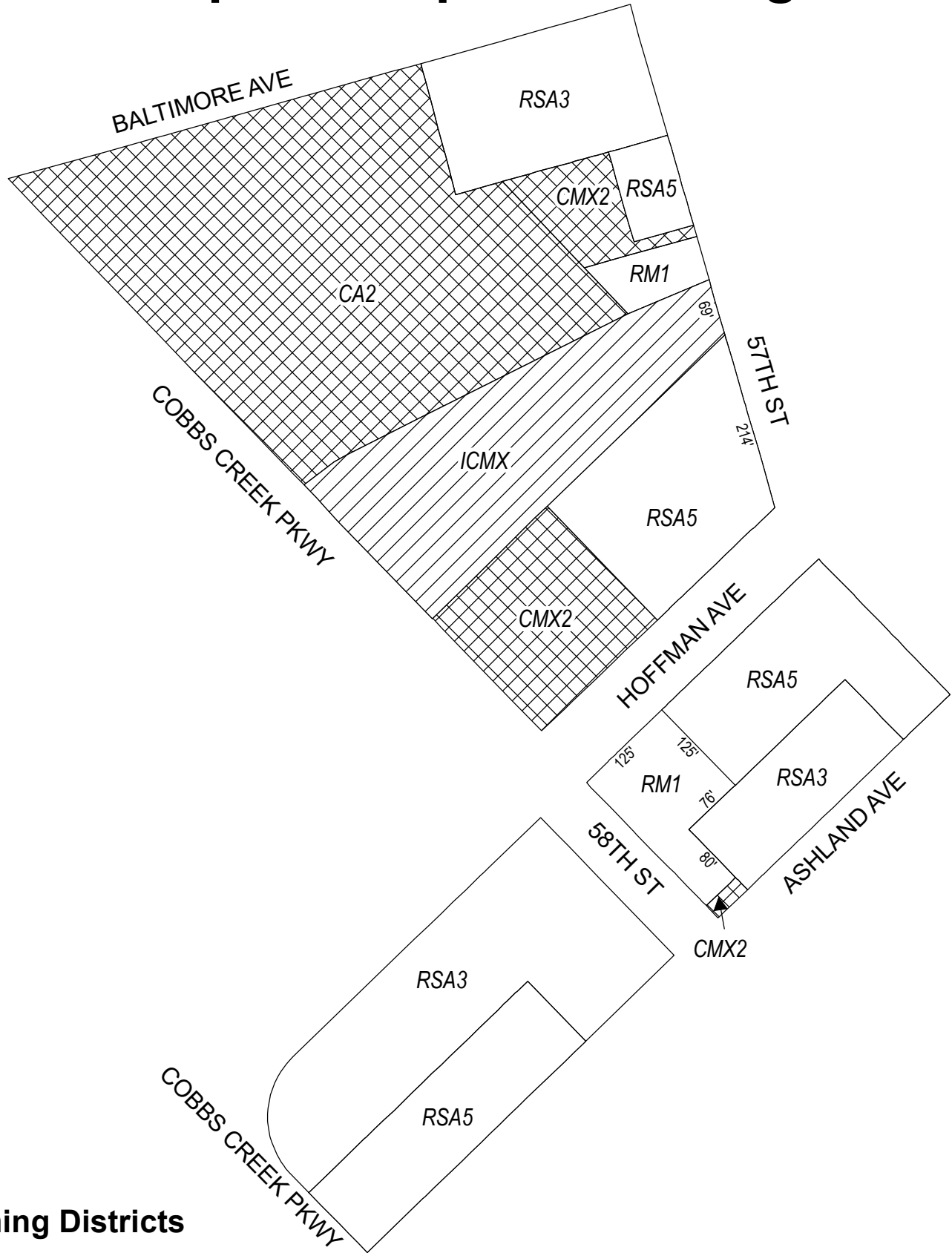


## Zoning Districts




-  ICMX, Industrial Commercial Mixed-Use;
-  RSA-5, Residential Single-Family Attached
-  SP-PO-A, Parks and Open Space



# Map B2 Proposed Zoning

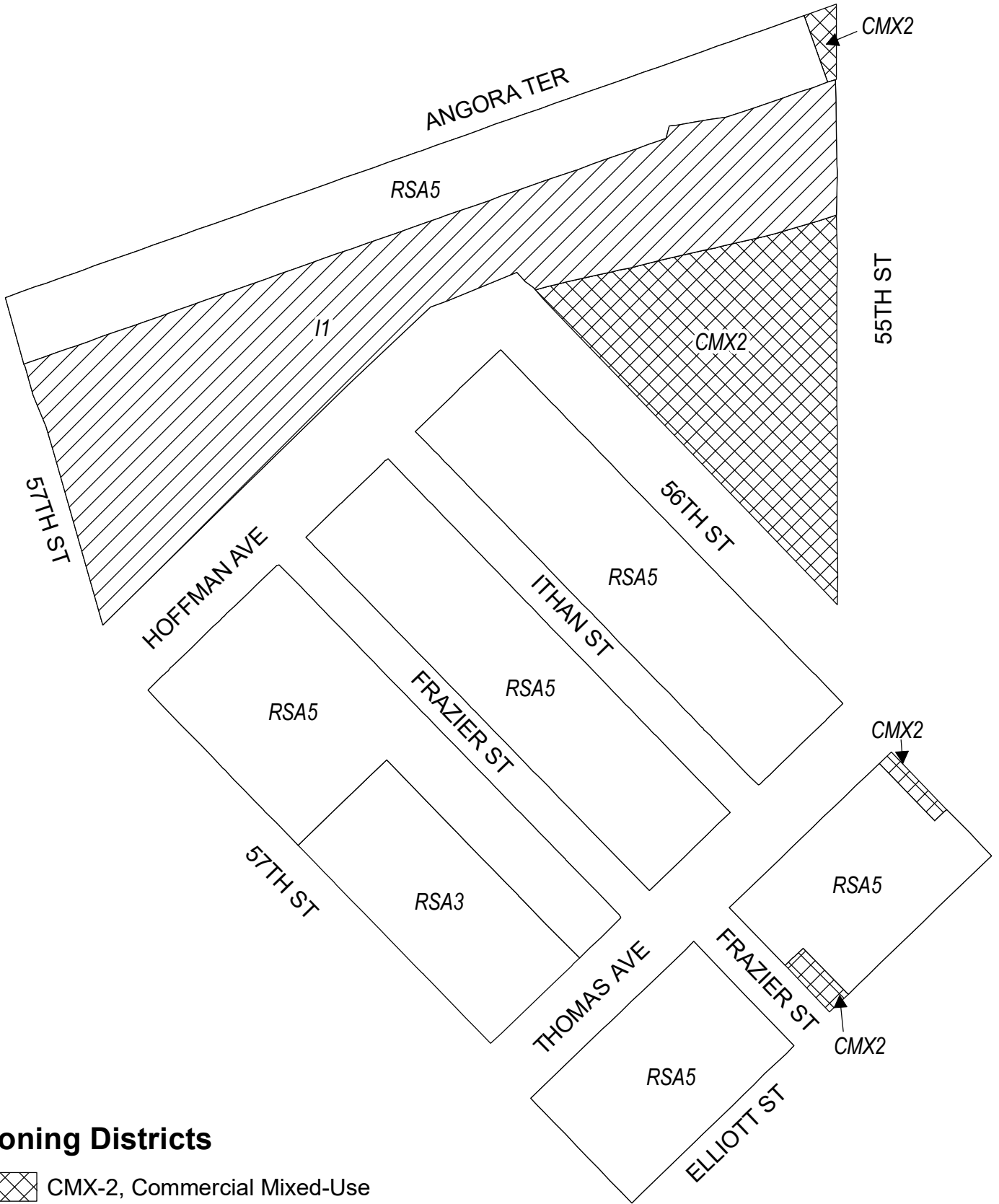


## Zoning Districts




-  CA-2, Auto Oriented Commercial; CMX-2, Commercial Mixed-Use
-  ICMX, Industrial Commercial Mixed-Use
-  RM-1, Residential Multi-Family; RSA-3/RSA-5, Residential Single-Family Attached



# Map B3 Proposed Zoning

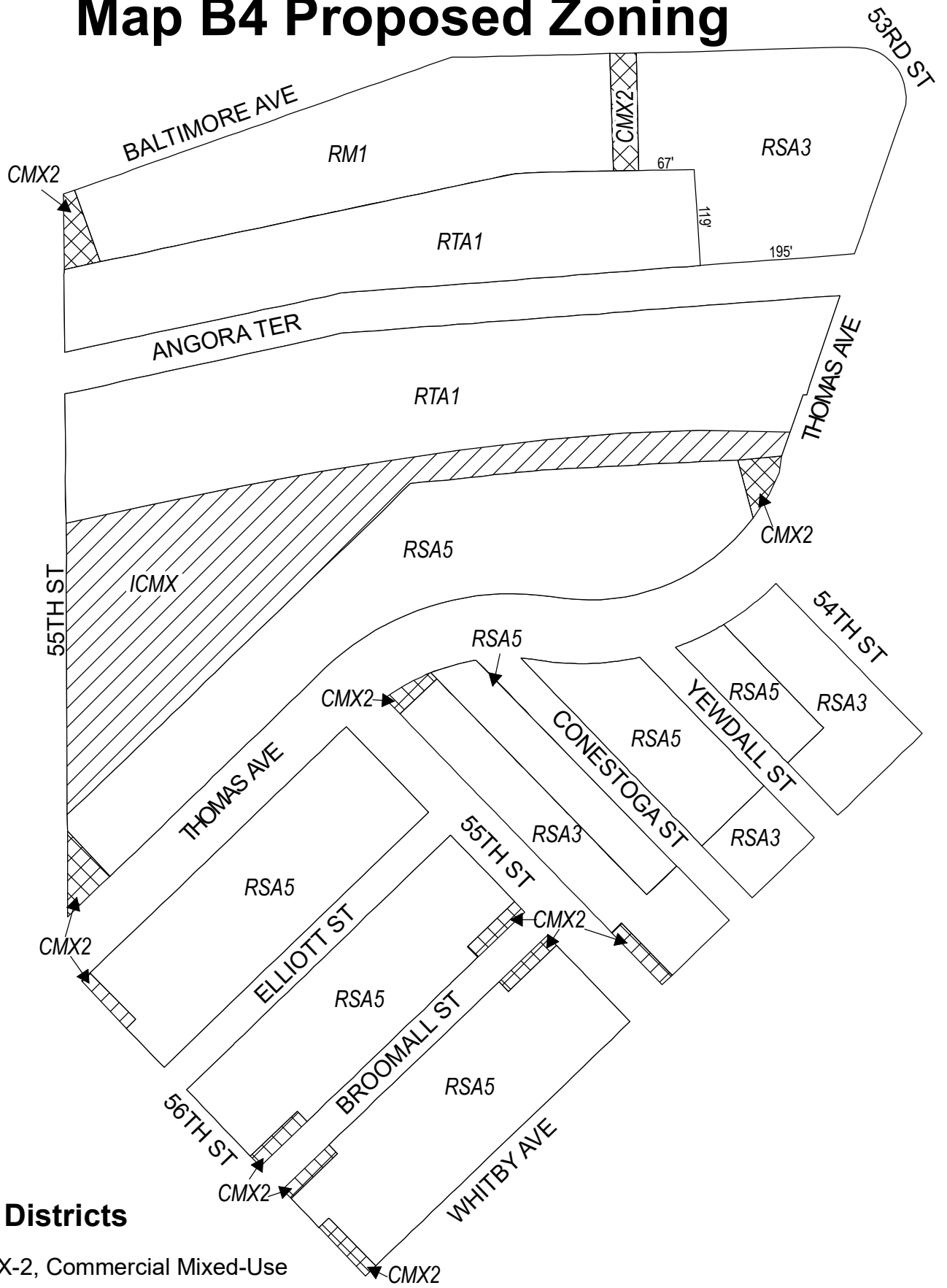


## Zoning Districts




-  CMX-2, Commercial Mixed-Use
-  I-1, Light Industrial
-  RSA-3/RSA-5, Residential Single-Family Attached



# Map B4 Proposed Zoning

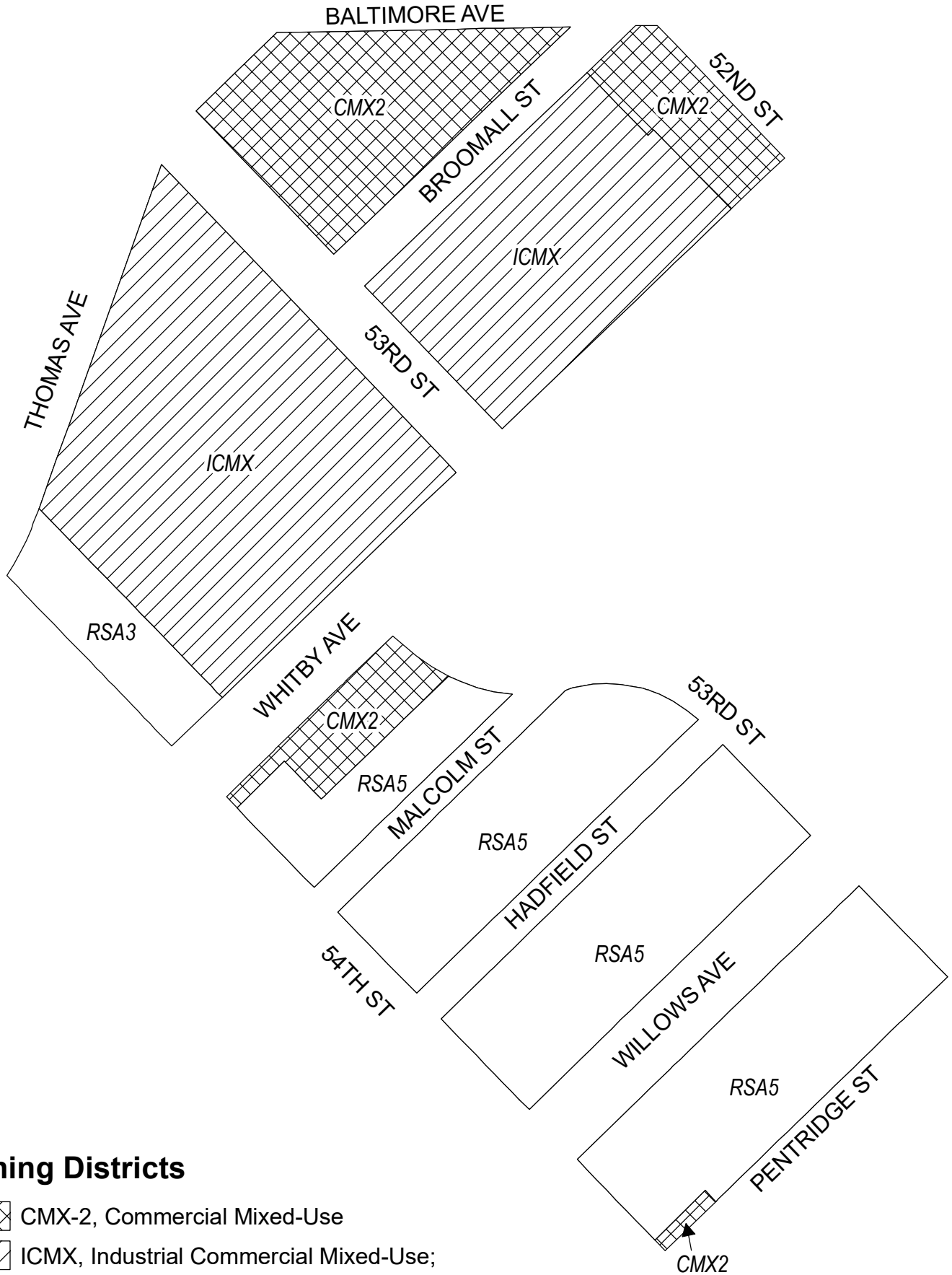


## Zoning Districts




-  CMX-2, Commercial Mixed-Use
-  ICMX, Industrial Commercial Mixed Use
-  RM-1, Residential Multi-Family; RSA-3/RSA-5, Residential Single-Family Attached; RTA-1, Residential Two-Family Attached



# Map B5 Proposed Zoning



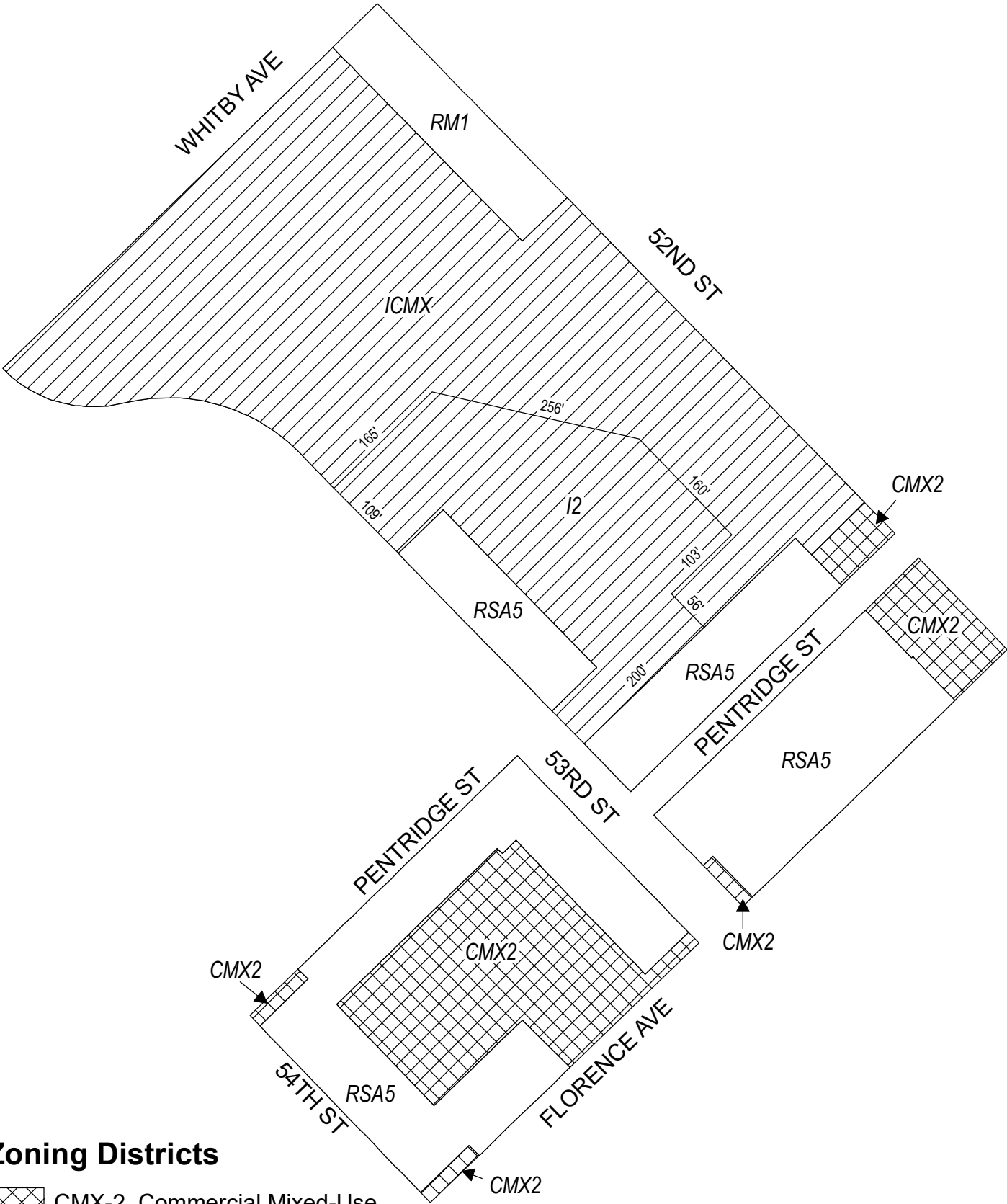
## Zoning Districts

-  CMX-2, Commercial Mixed-Use
-  ICMX, Industrial Commercial Mixed-Use;
-  RSA-3/RSA-5, Residential Single-Family Attached








# Map B6 Proposed Zoning

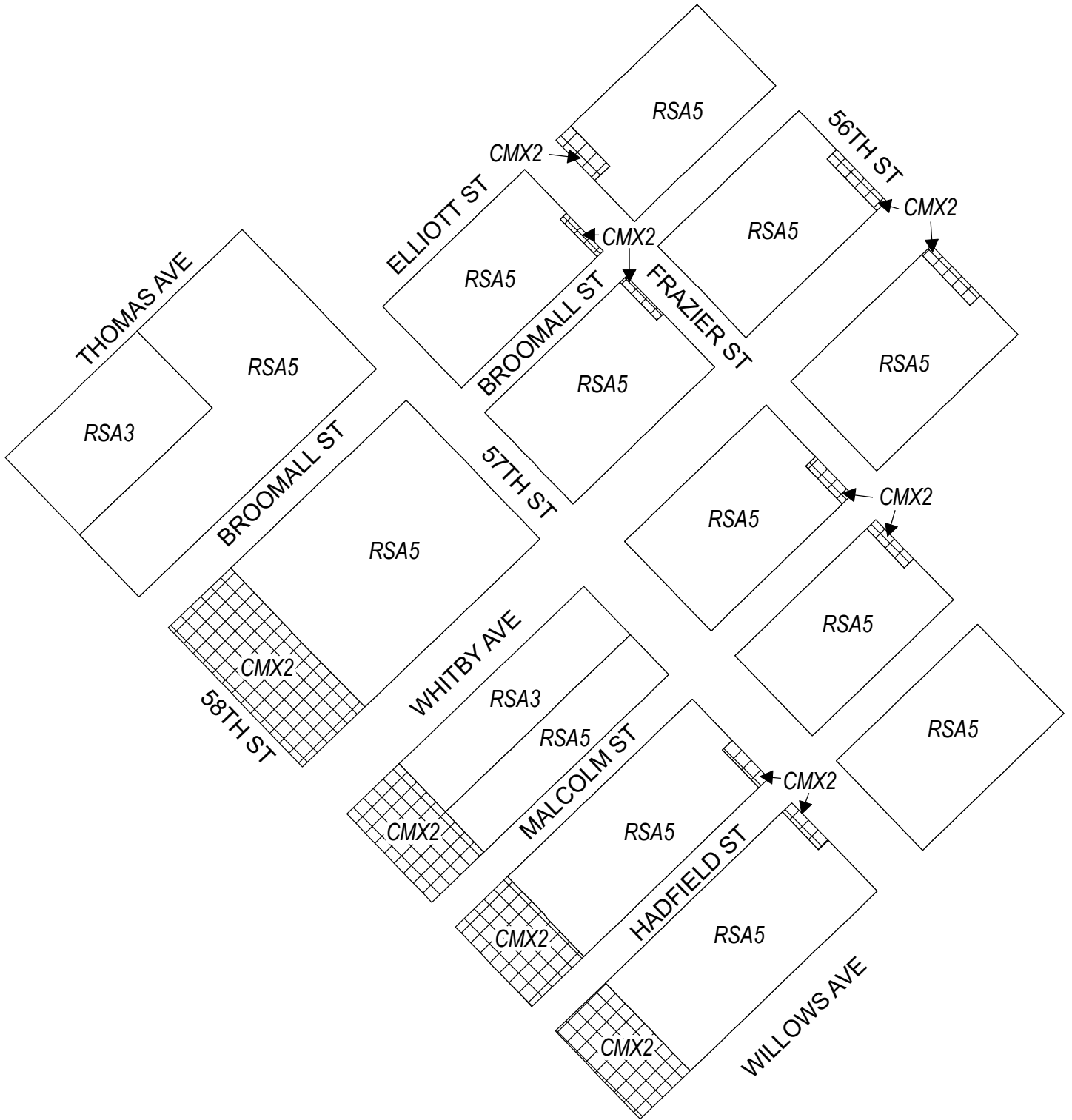


## Zoning Districts



-  CMX-2, Commercial Mixed-Use
-  I-2, Medium Industrial; ICMX, Industrial Commercial Mixed-Use
-  RM-1, Residential Multi-Family; RSA-5, Residential Single-Family Attached



# Map B7 Proposed Zoning

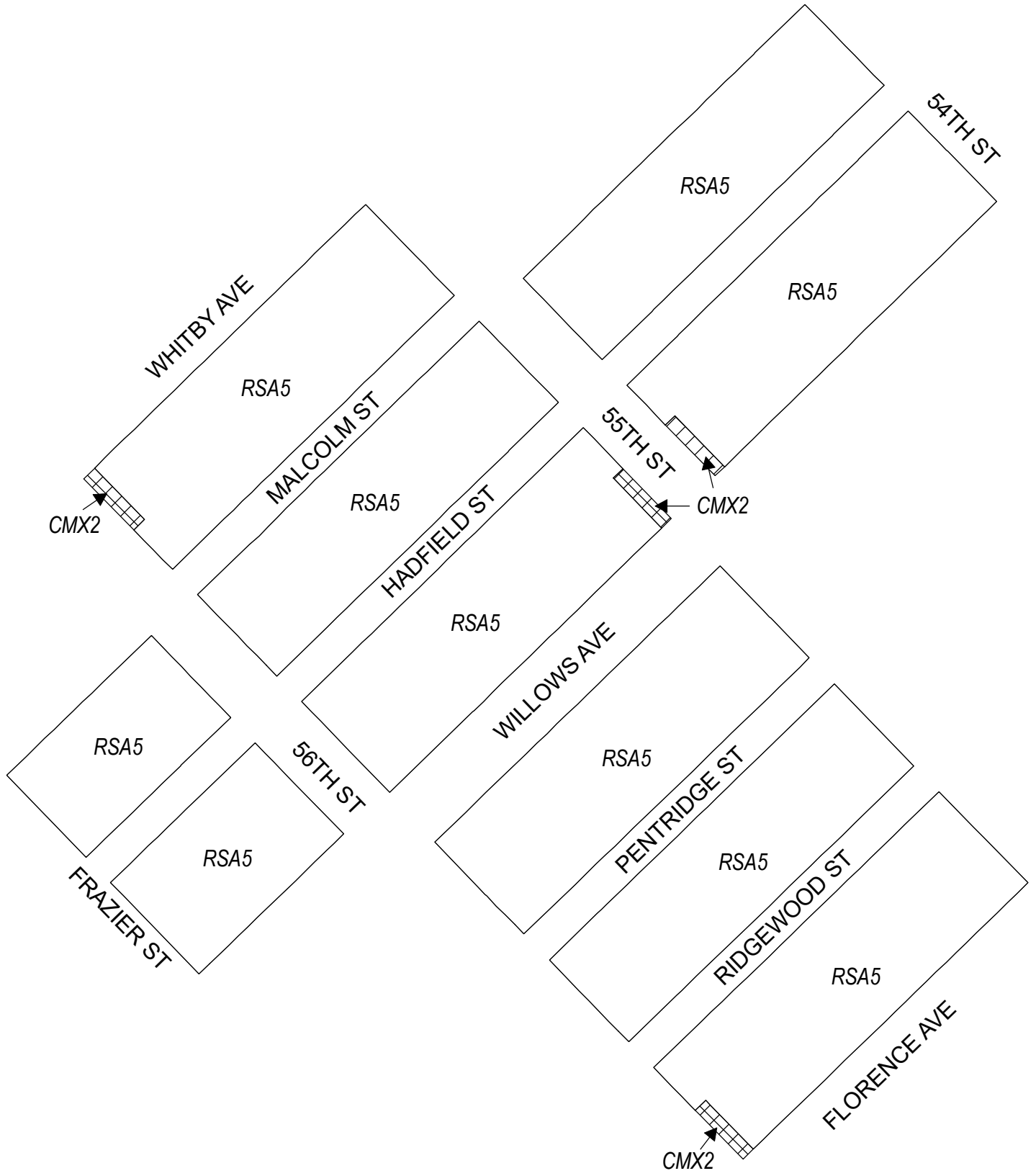


## Zoning Districts



-  CMX-2, Commercial Mixed-Use
-  RSA-3/RSA-5, Residential Single-Family Attached



# Map B8 Proposed Zoning

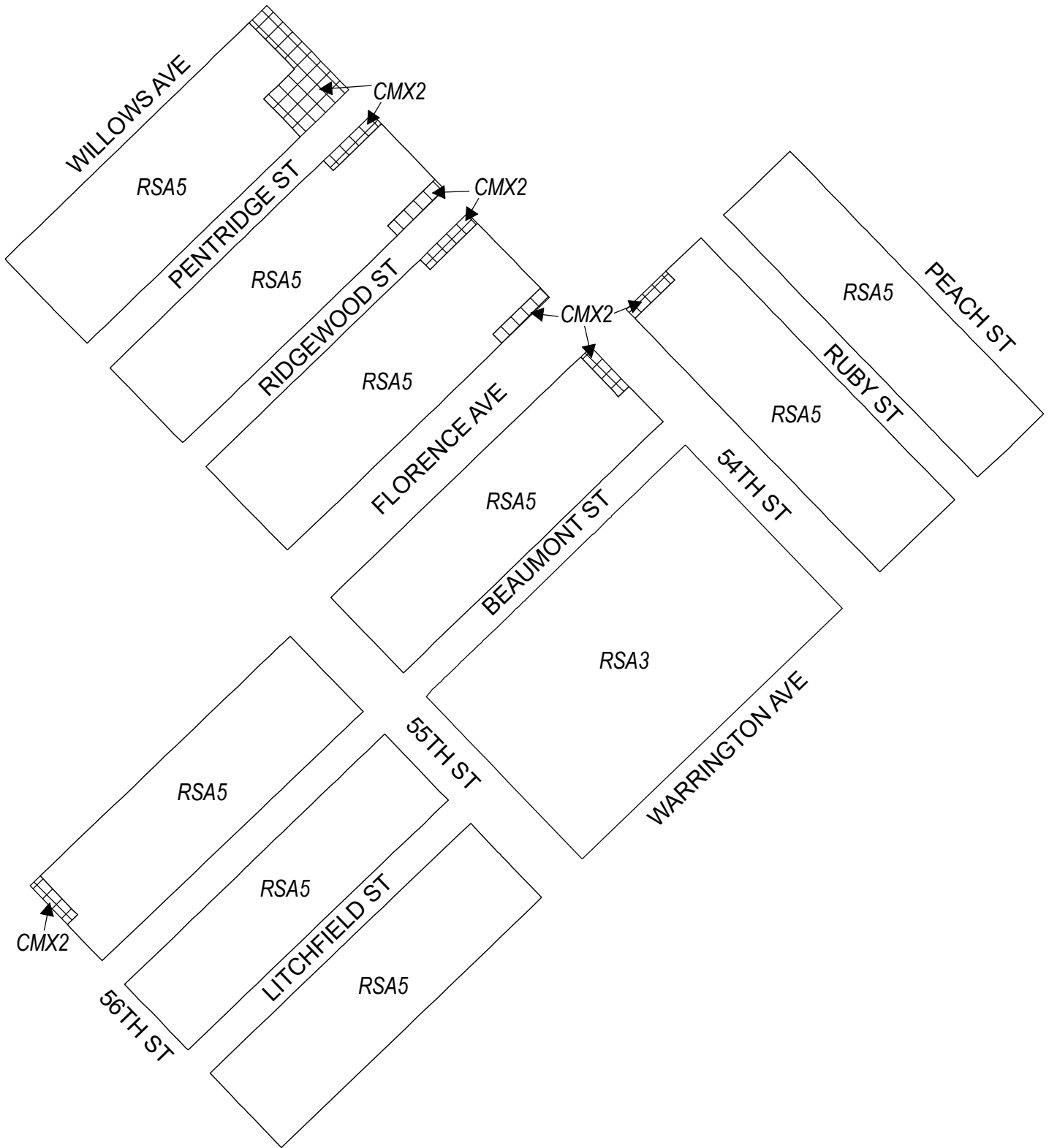


## Zoning Districts



-  CMX-2, Commercial Mixed-Use
-  RSA-5, Residential Single-Family Attached



# Map B9 Proposed Zoning

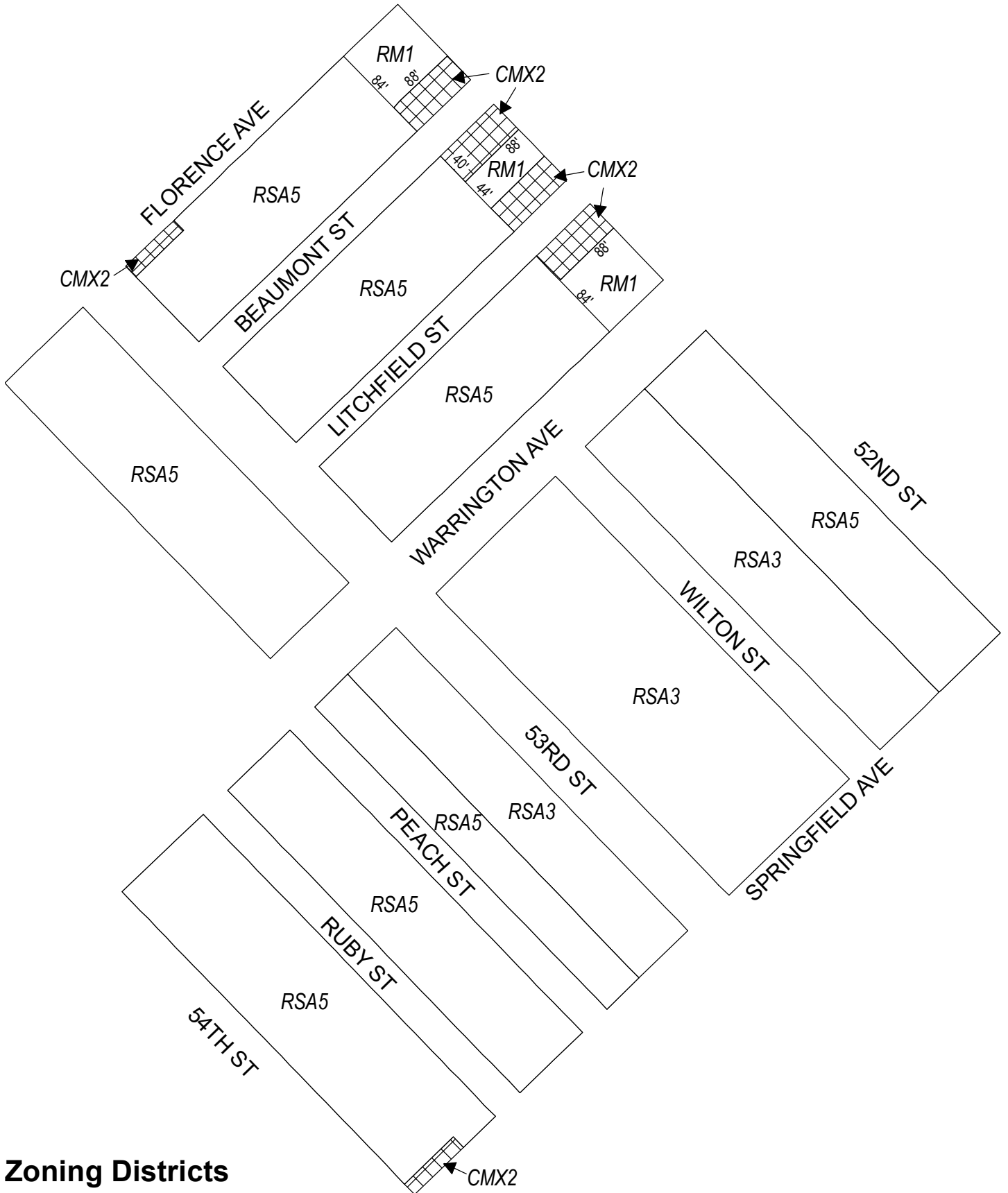


## Zoning Districts

-  CMX-2, Commercial Mixed-Use
-  RSA-3/RSA-5, Residential Single-Family Attached



# Map B10 Proposed Zoning

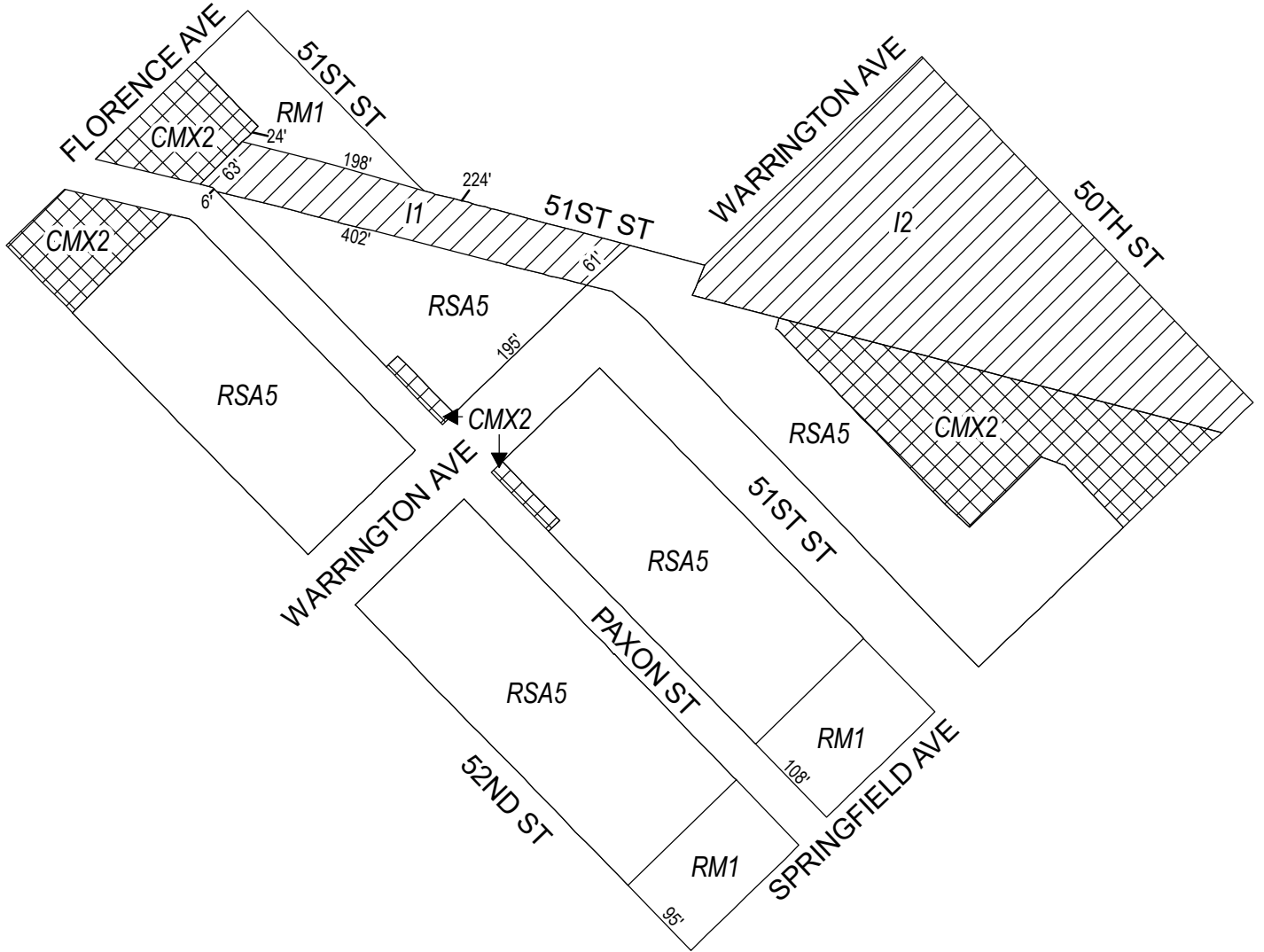


## Zoning Districts




-  CMX-2, Commercial Mixed-Use
-  RM-1, Residential Multi-Family; RSA-3/RSA5, Residential Single-Family Attached



# Map B11 Proposed Zoning

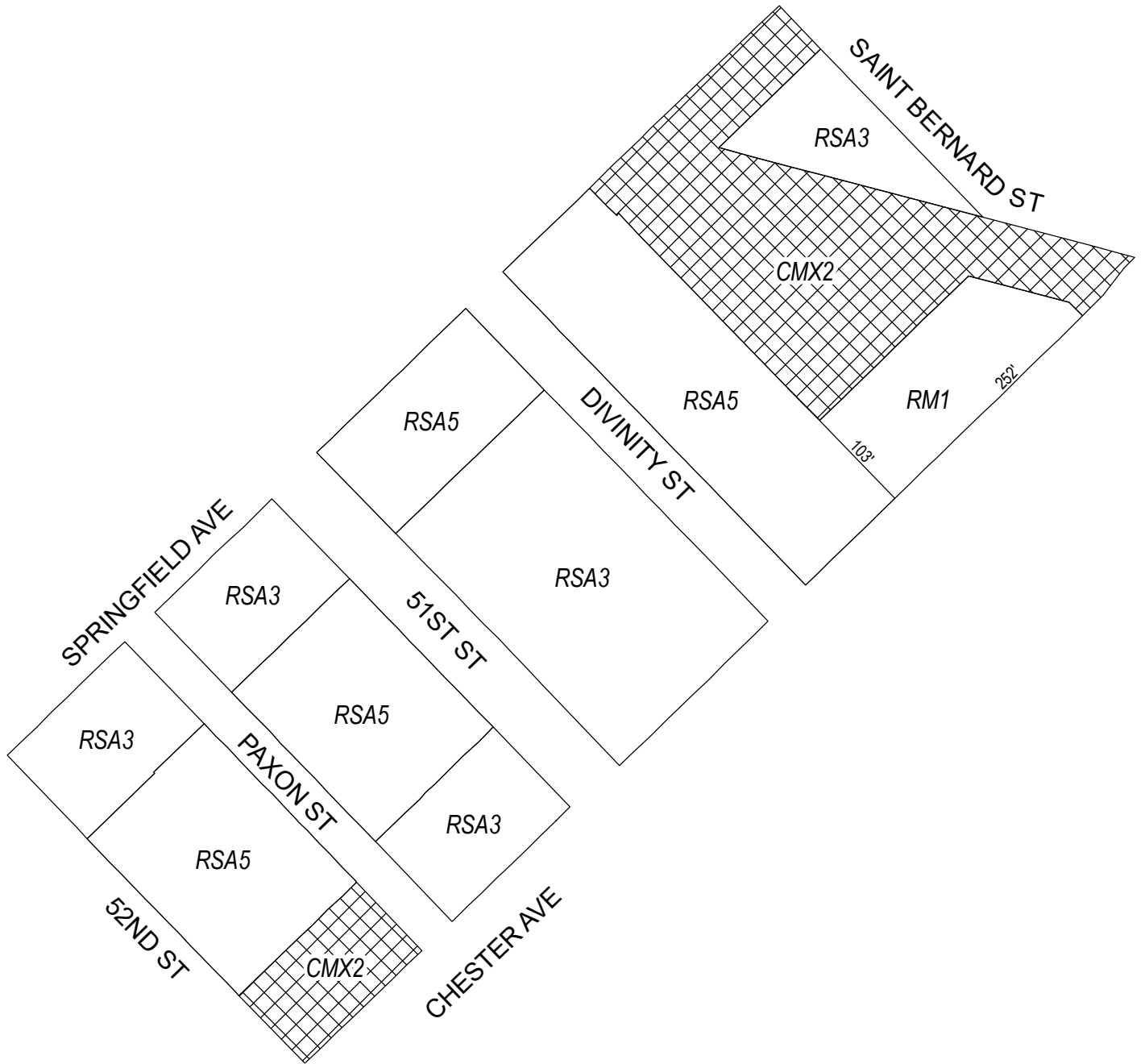


## Zoning Districts


-  CMX-2, Commercial Mixed-Use
-  I-1, Light Industrial; I-2, Medium Industrial
-  RM-1, Residential Multi-Family; RSA-5, Residential Single-Family Attached



# Map B12 Proposed Zoning

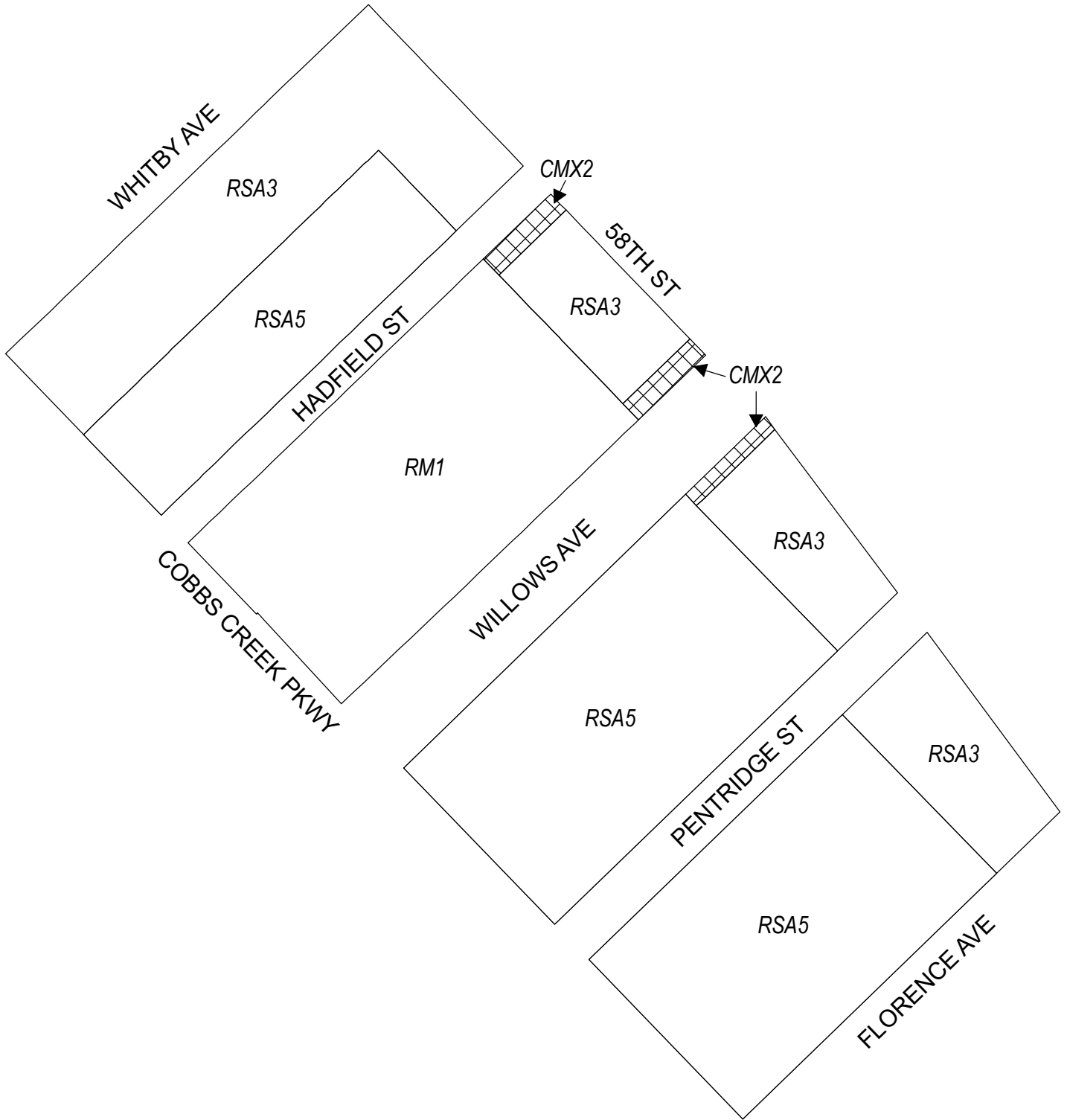


## Zoning Districts


-  CMX-2, Commercial Mixed-Use
-  RM-1, Residential Multi-Family; RSA-3/RSA-5, Residential Single-Family Attached



# Map B13 Proposed Zoning



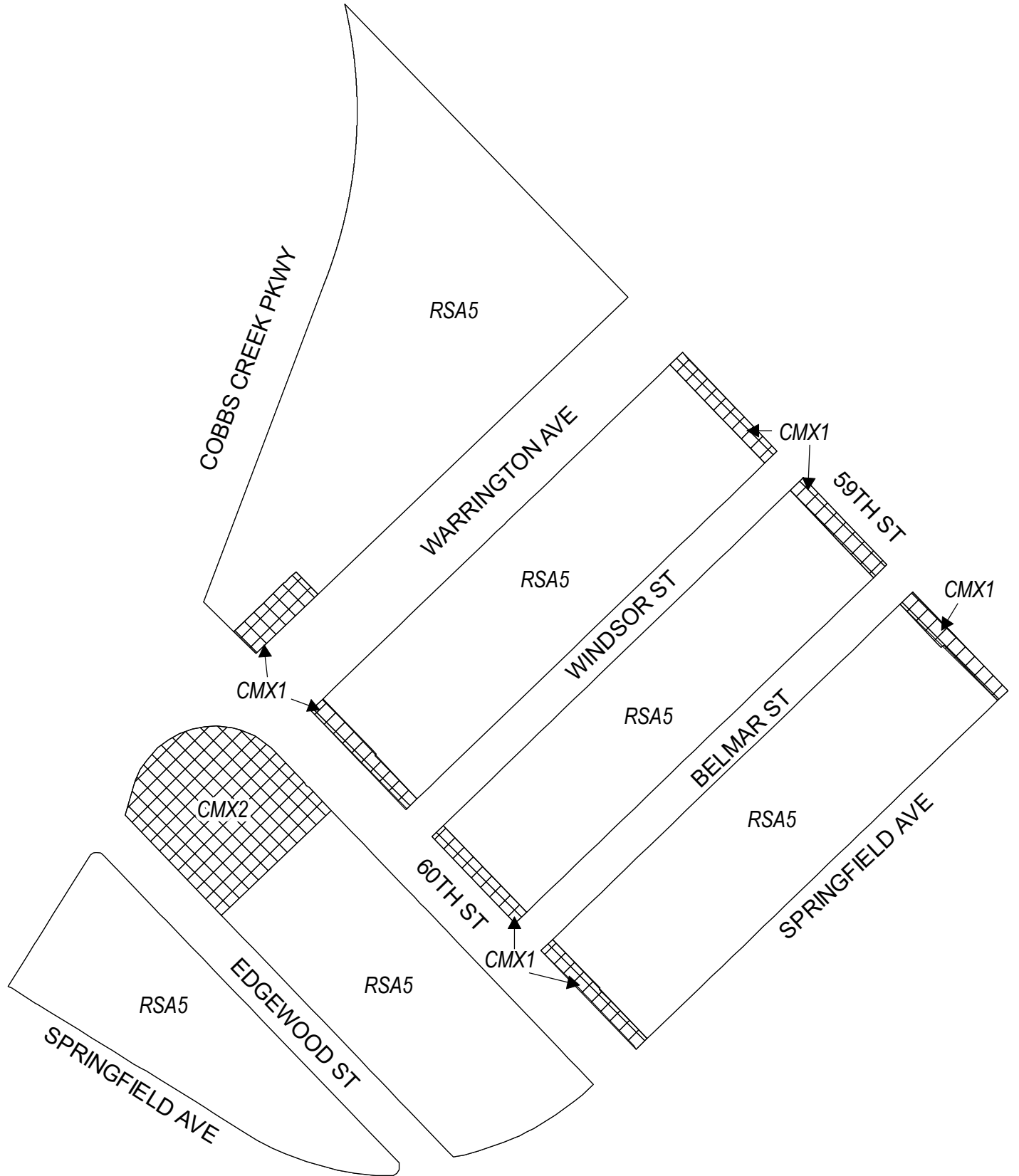
## Zoning Districts

-  CMX-2, Commercial Mixed-Use
-  RM-1, Residential Multi-Family; RSA-3/RSA-5, Residential Single-Family Attached







# Map B14 Proposed Zoning

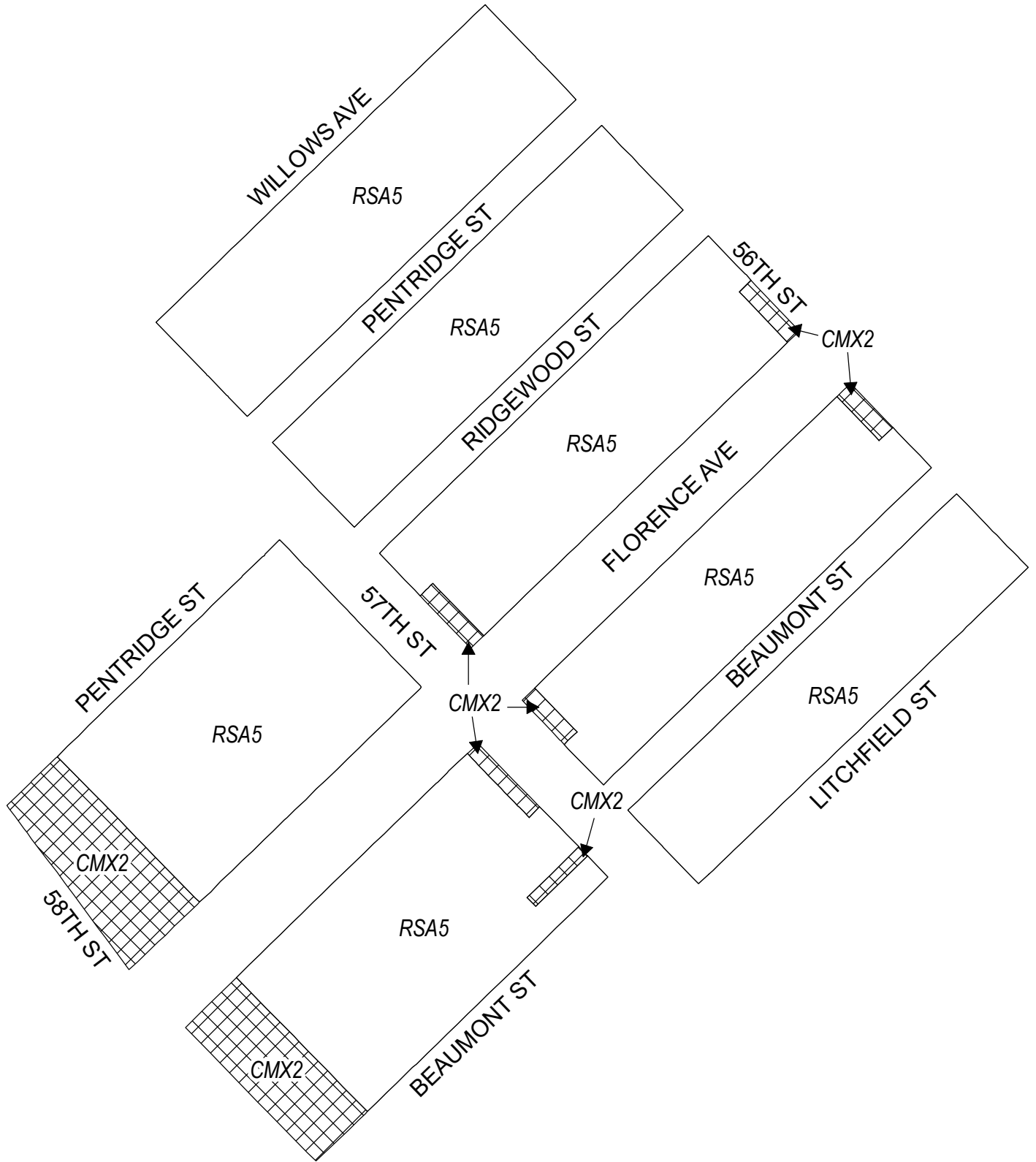


## Zoning Districts



-  CMX-1/CMX-2, Commercial Mixed-Use
-  RSA-5, Residential Single-Family Attached



# Map B15 Proposed Zoning

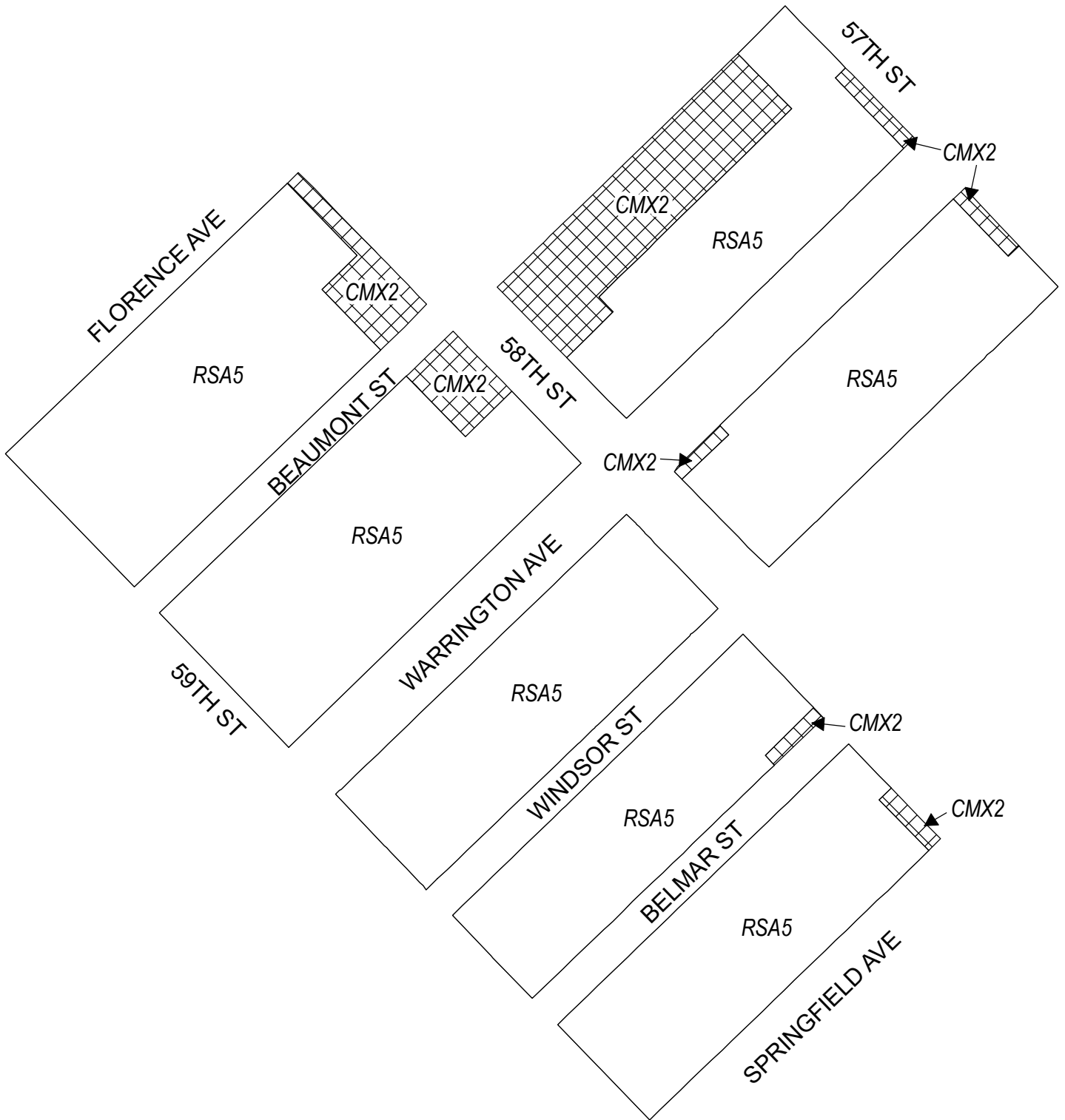


## Zoning Districts



-  CMX-2, Commercial Mixed-Use
-  RSA-5, Residential Single-Family Attached



# Map B16 Proposed Zoning

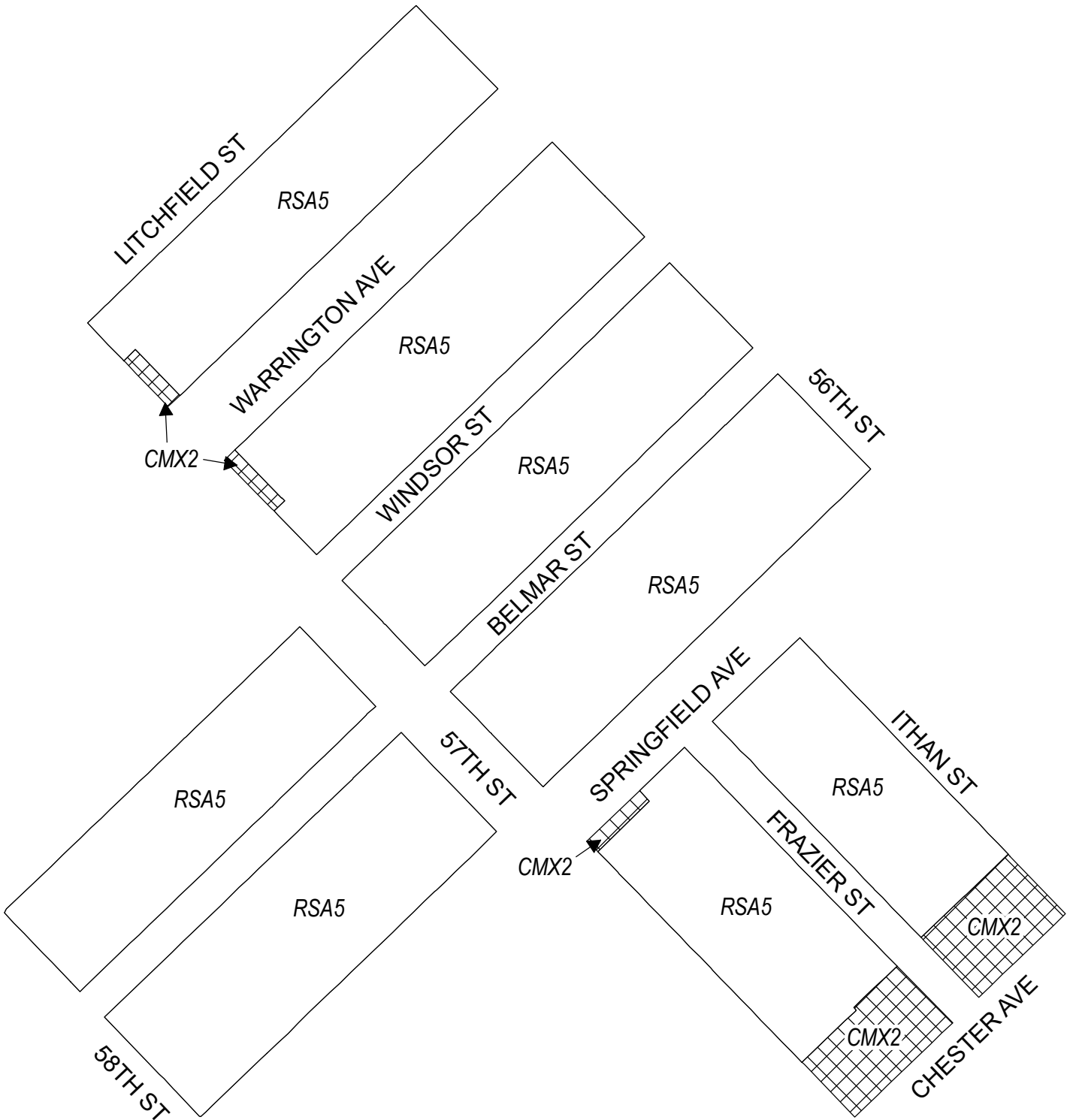


## Zoning Districts



-  CMX-2, Commercial Mixed-Use
-  RSA-5, Residential Single-Family Attached



# Map B17 Proposed Zoning

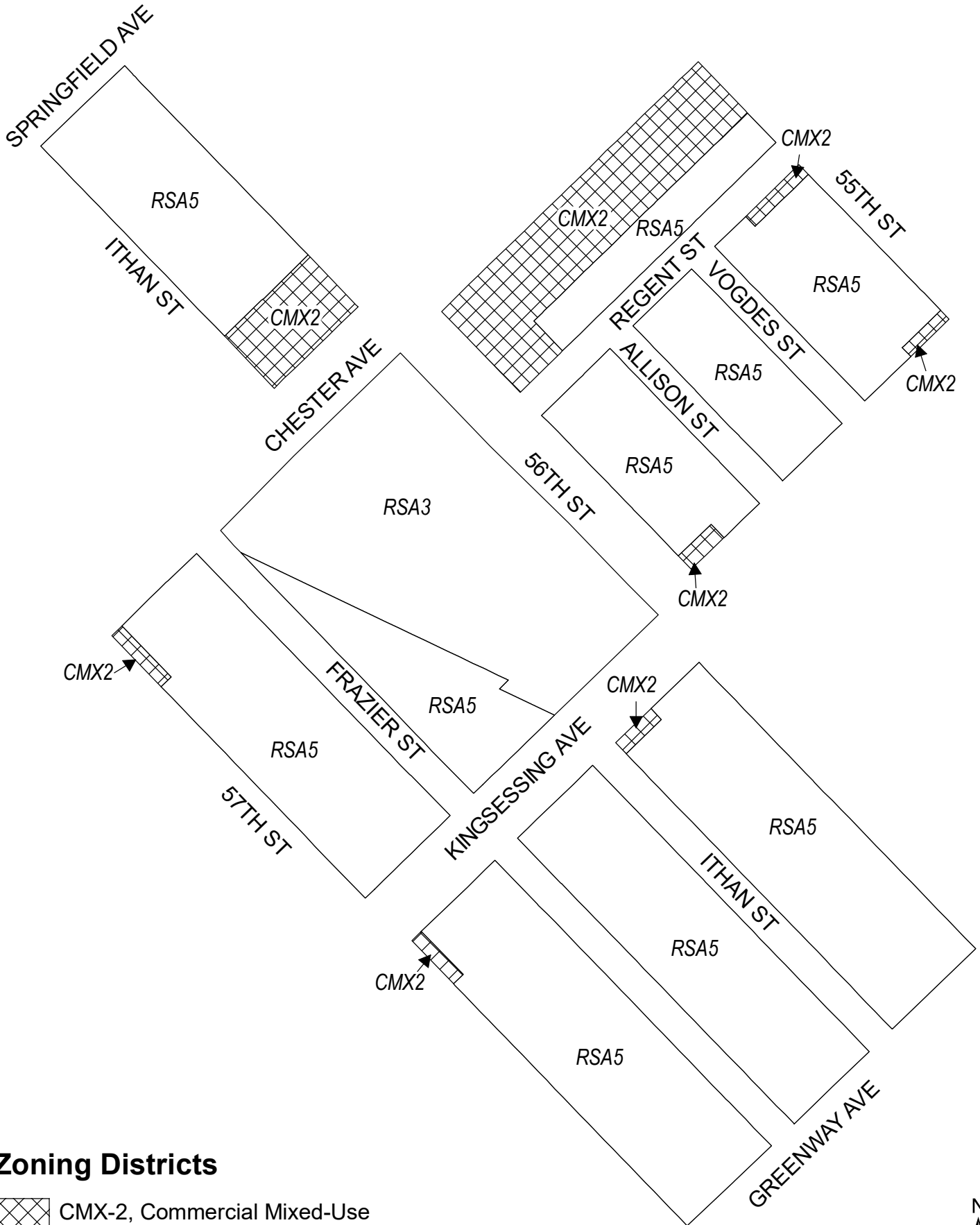


## Zoning Districts



-  CMX-2, Commercial Mixed-Use
-  RSA-5, Residential Single-Family Attached



# Map B18 Proposed Zoning

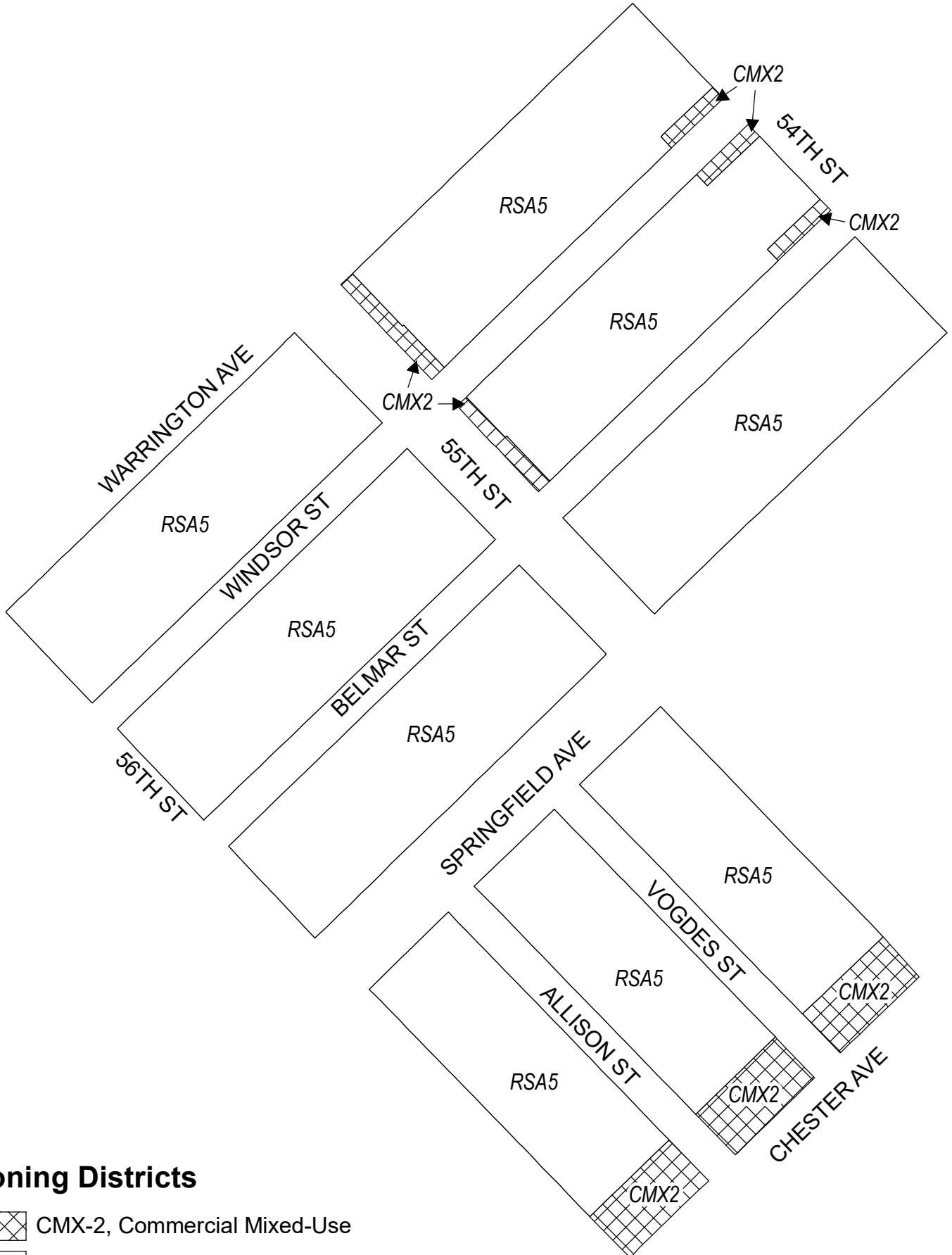


## Zoning Districts



-  CMX-2, Commercial Mixed-Use
-  RSA-3/RSA-5, Residential Single-Family Attached



# Map B19 Proposed Zoning

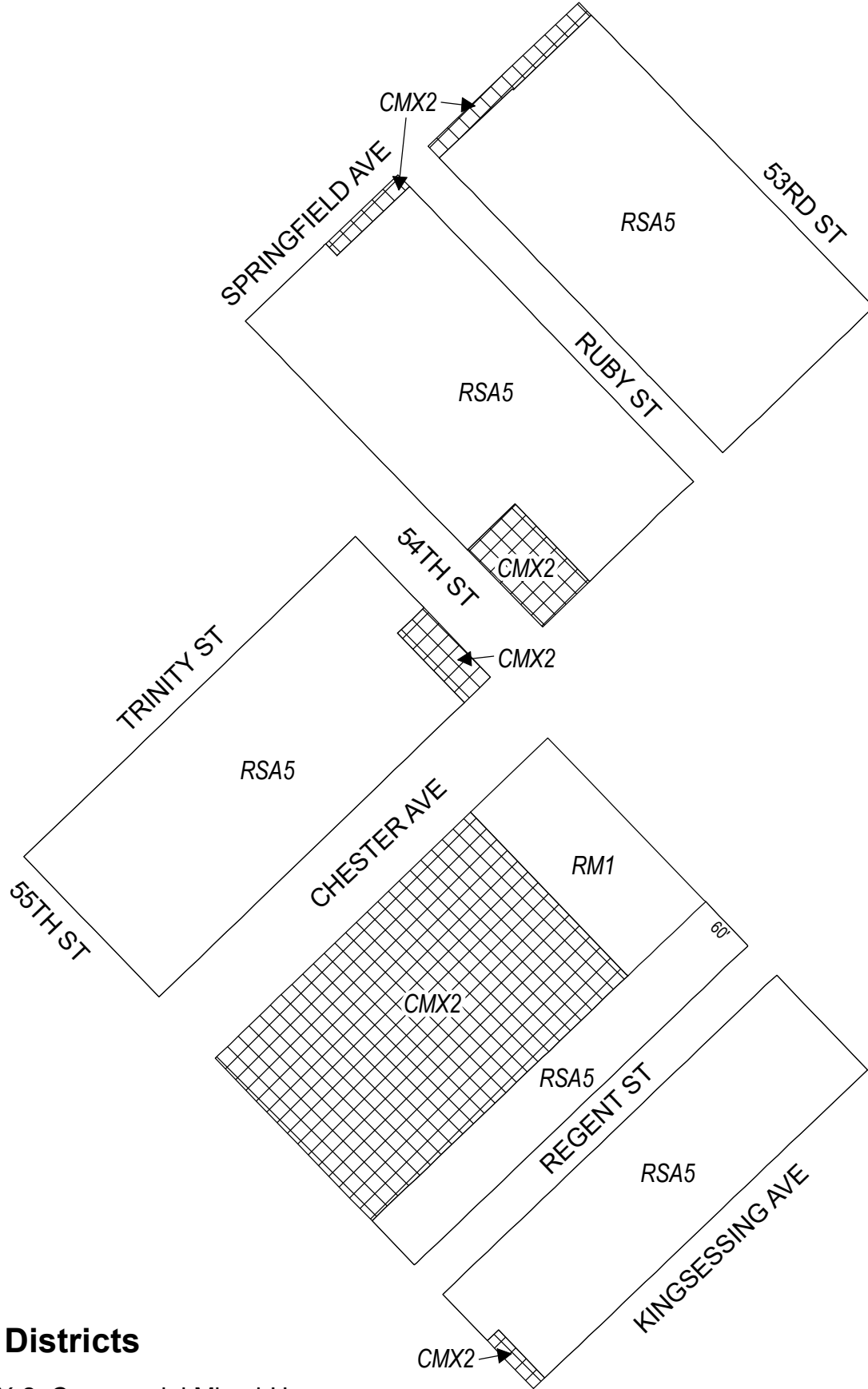


## Zoning Districts



-  CMX-2, Commercial Mixed-Use
-  RSA-5, Residential Single-Family Attached



# Map B20 Proposed Zoning

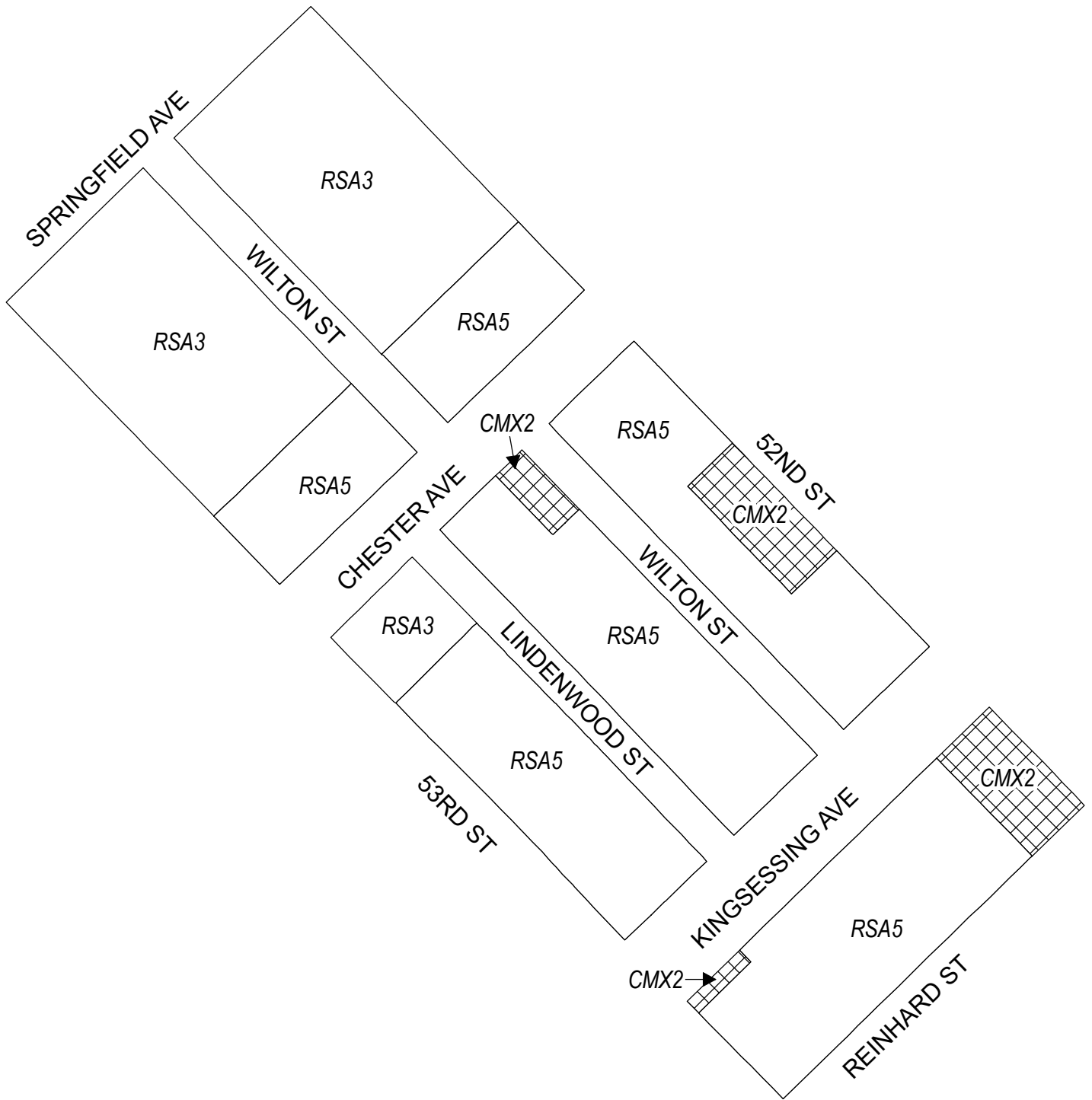


## Zoning Districts



-  CMX-2, Commercial Mixed-Use
-  RM-1, Residential Multi-Family; RSA-5, Residential Single-Family Attached



# Map B21 Proposed Zoning



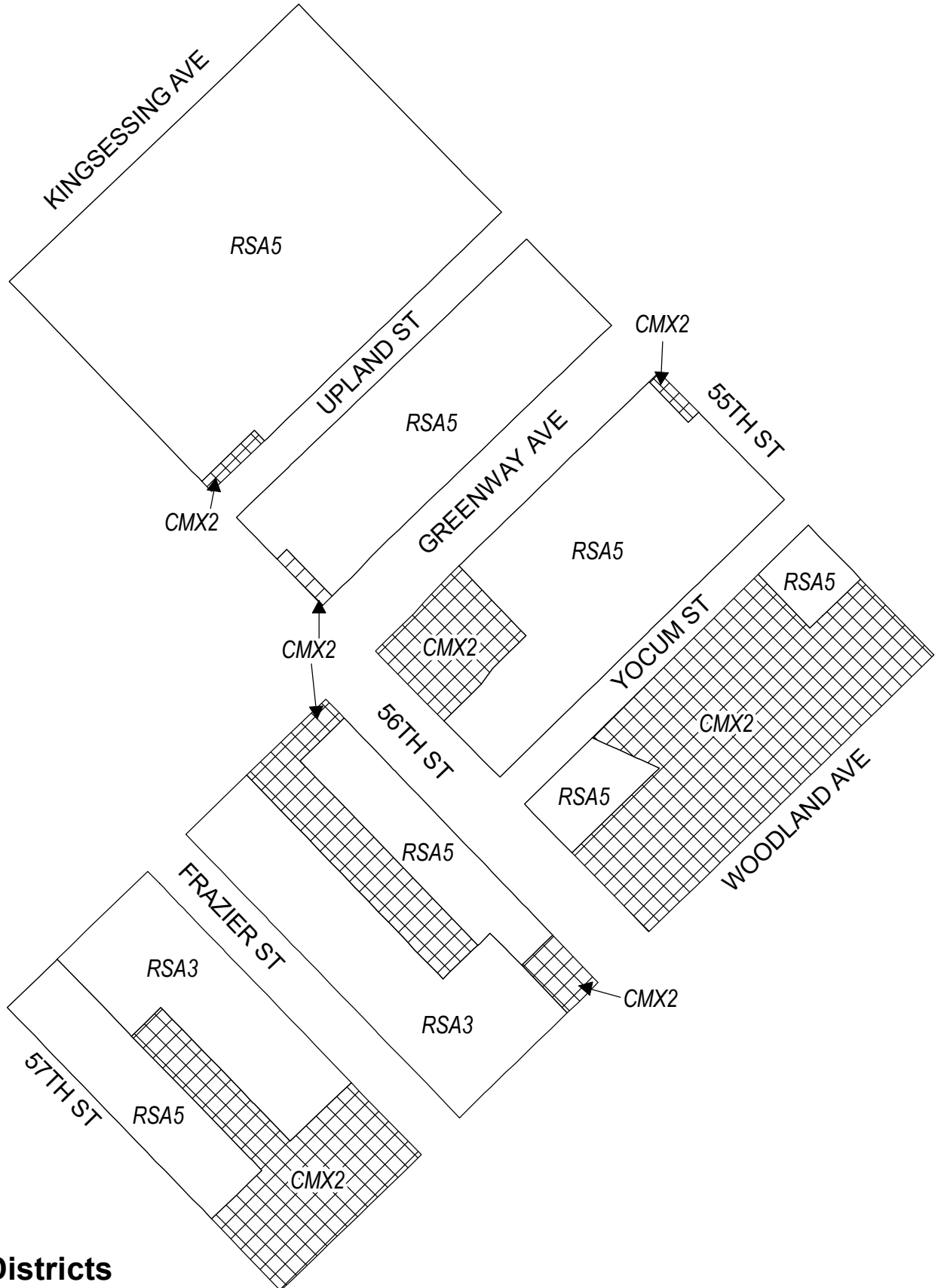
## Zoning Districts

-  CMX-2, Commercial Mixed-Use
-  RSA-3/RSA-5, Residential Single-Family Attached







# Map B22 Proposed Zoning

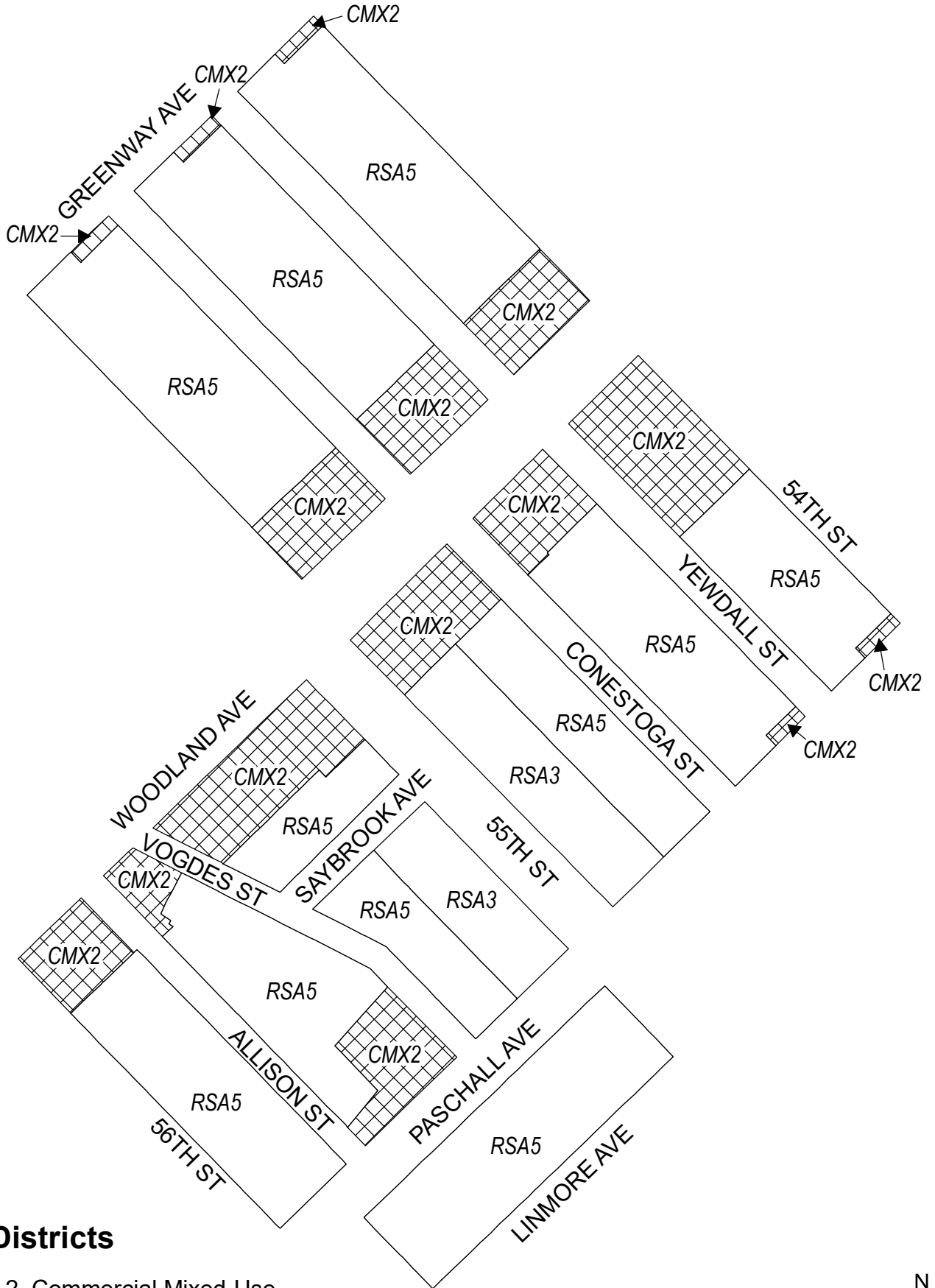


## Zoning Districts



-  CMX-2, Commercial Mixed-Use
-  RSA-3/RSA-5, Residential Single-Family Attached



# Map B23 Proposed Zoning

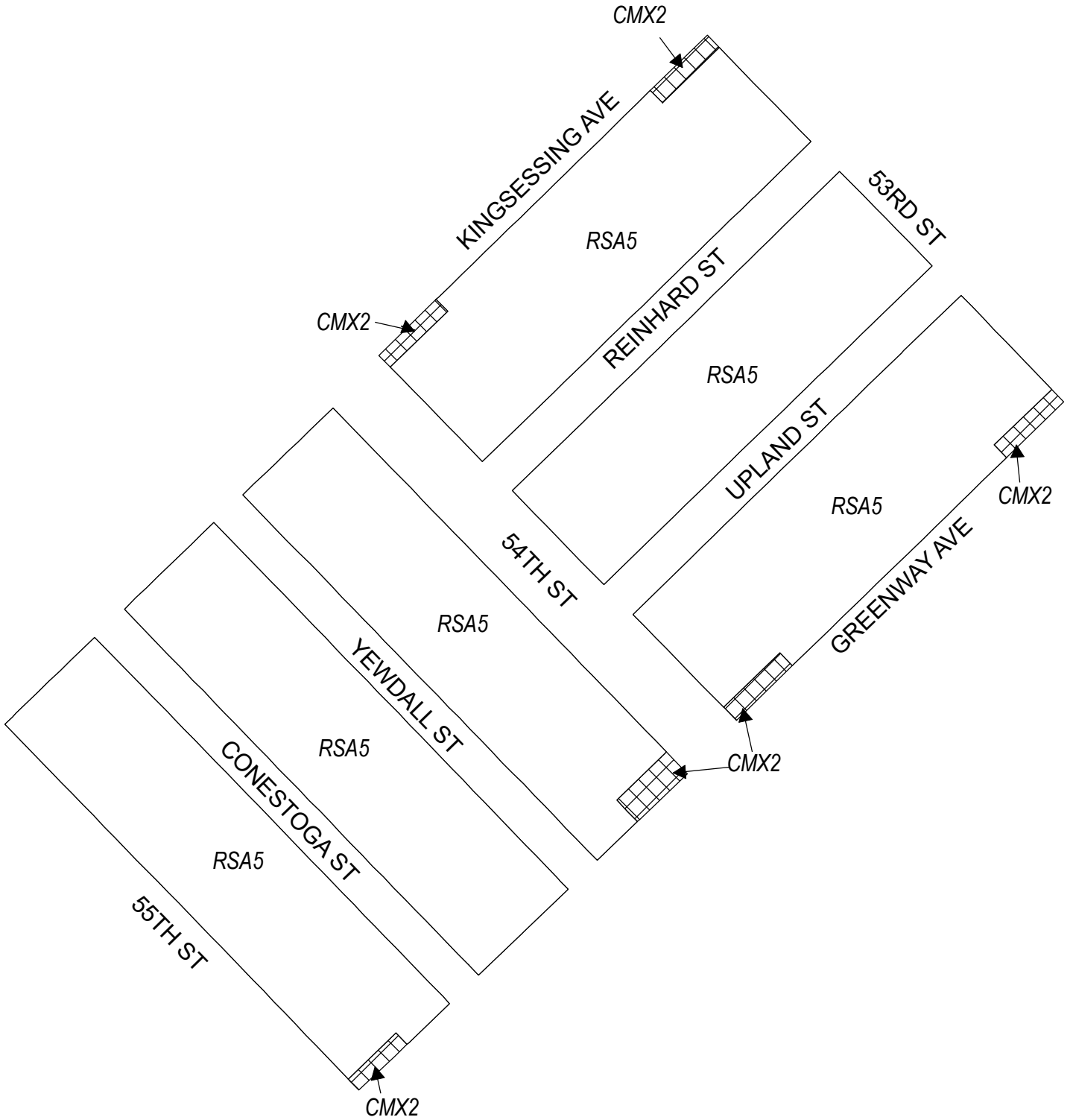


## Zoning Districts



-  CMX-2, Commercial Mixed-Use
-  RSA-3/RSA-5, Residential Single-Family Attached



# Map B24 Proposed Zoning

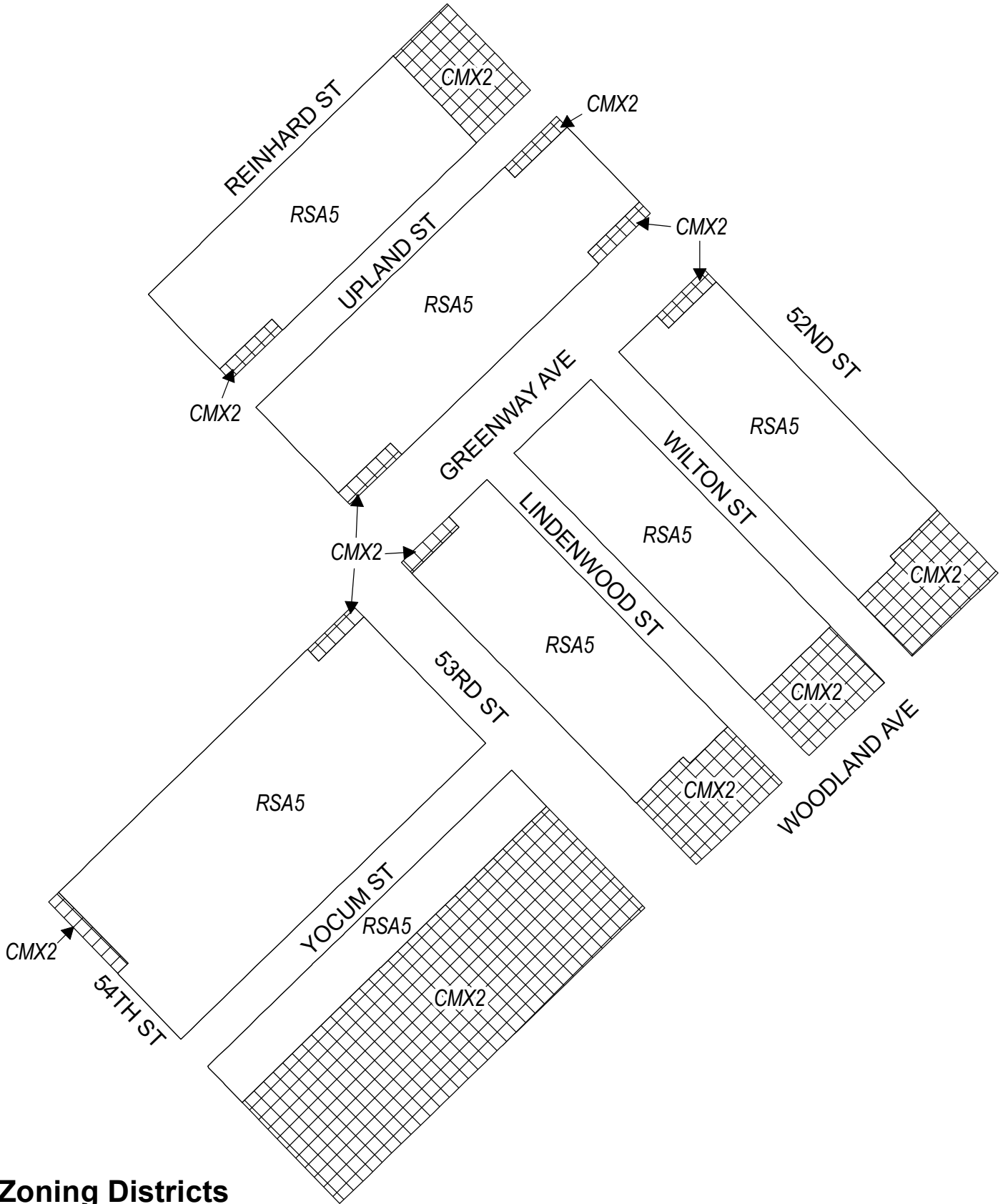


## Zoning Districts



-  CMX-2, Commercial Mixed-Use
-  RSA-5, Residential Single-Family Attached



# Map B25 Proposed Zoning

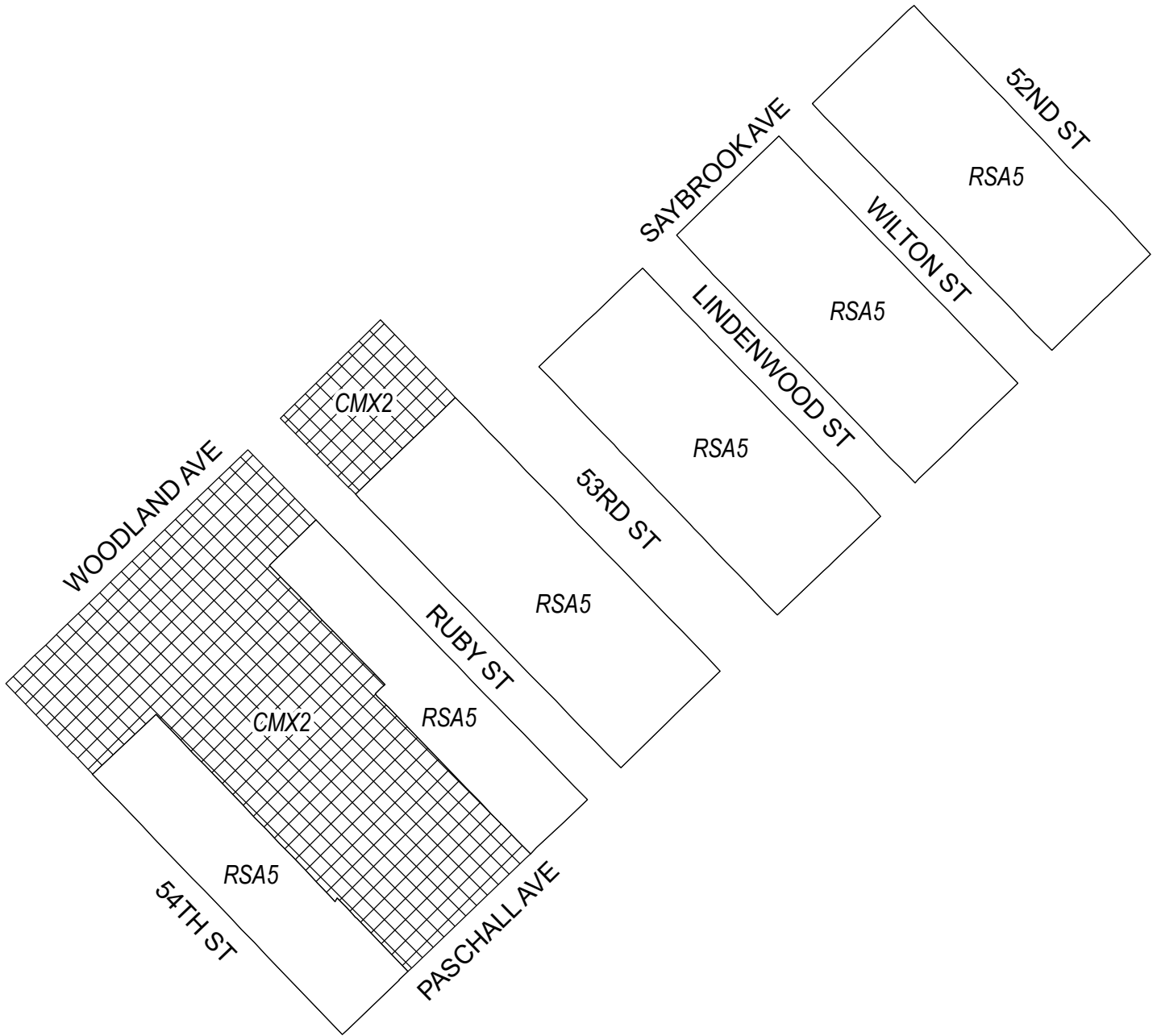


## Zoning Districts



-  CMX-2, Commercial Mixed-Use
-  RSA-5, Residential Single-Family Attached



# Map B26 Proposed Zoning

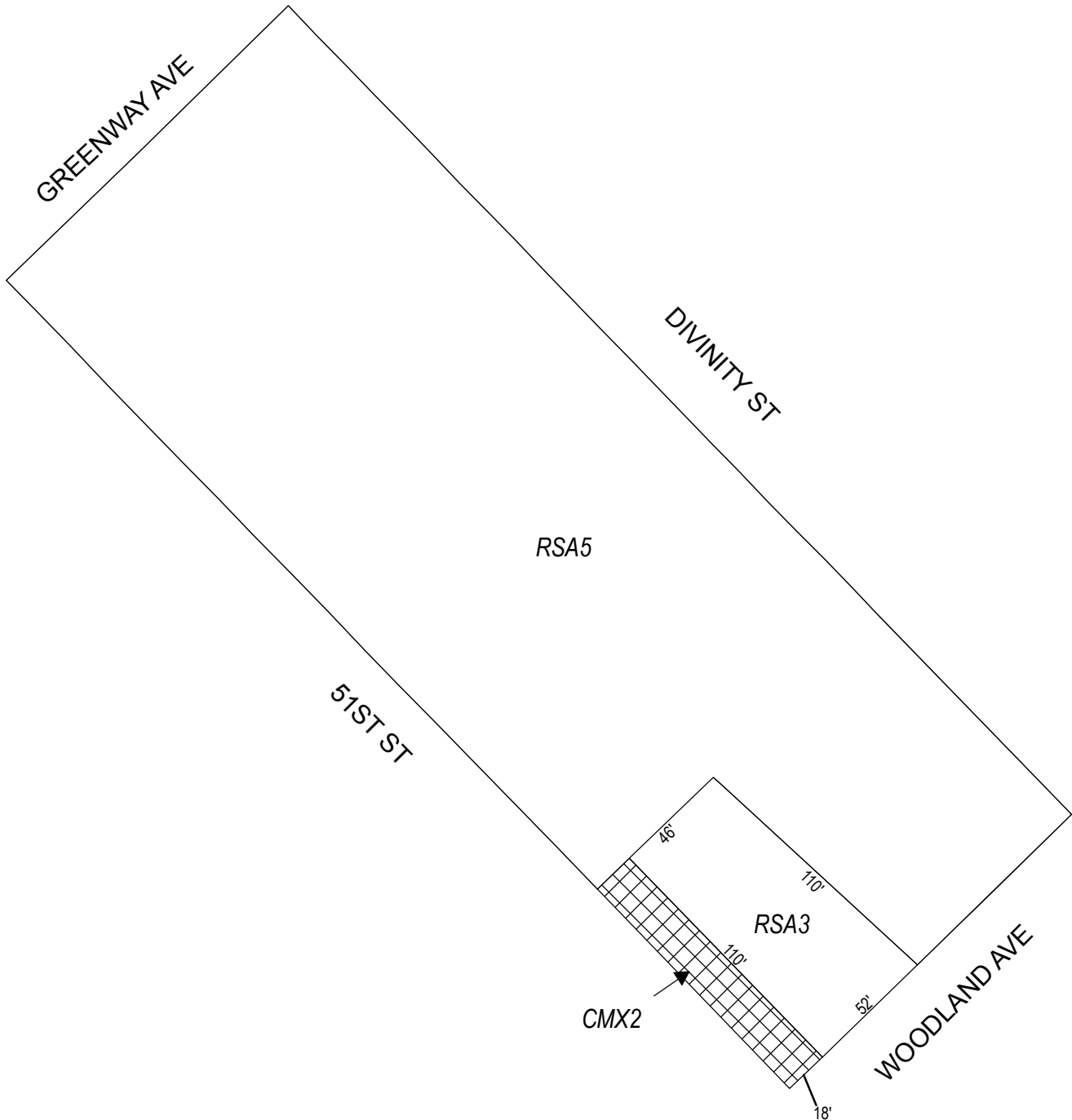


## Zoning Districts

-  CMX-2, Commercial Mixed-Use
-  RSA-5, Residential Single-Family Attached



# Map B27 Proposed Zoning



## Zoning Districts



CMX-2, Commercial Mixed-Use



RSA-3/RSA-5, Residential Single-Family Attached

