

City of Philadelphia



(Bill No. 100197)

AN ORDINANCE

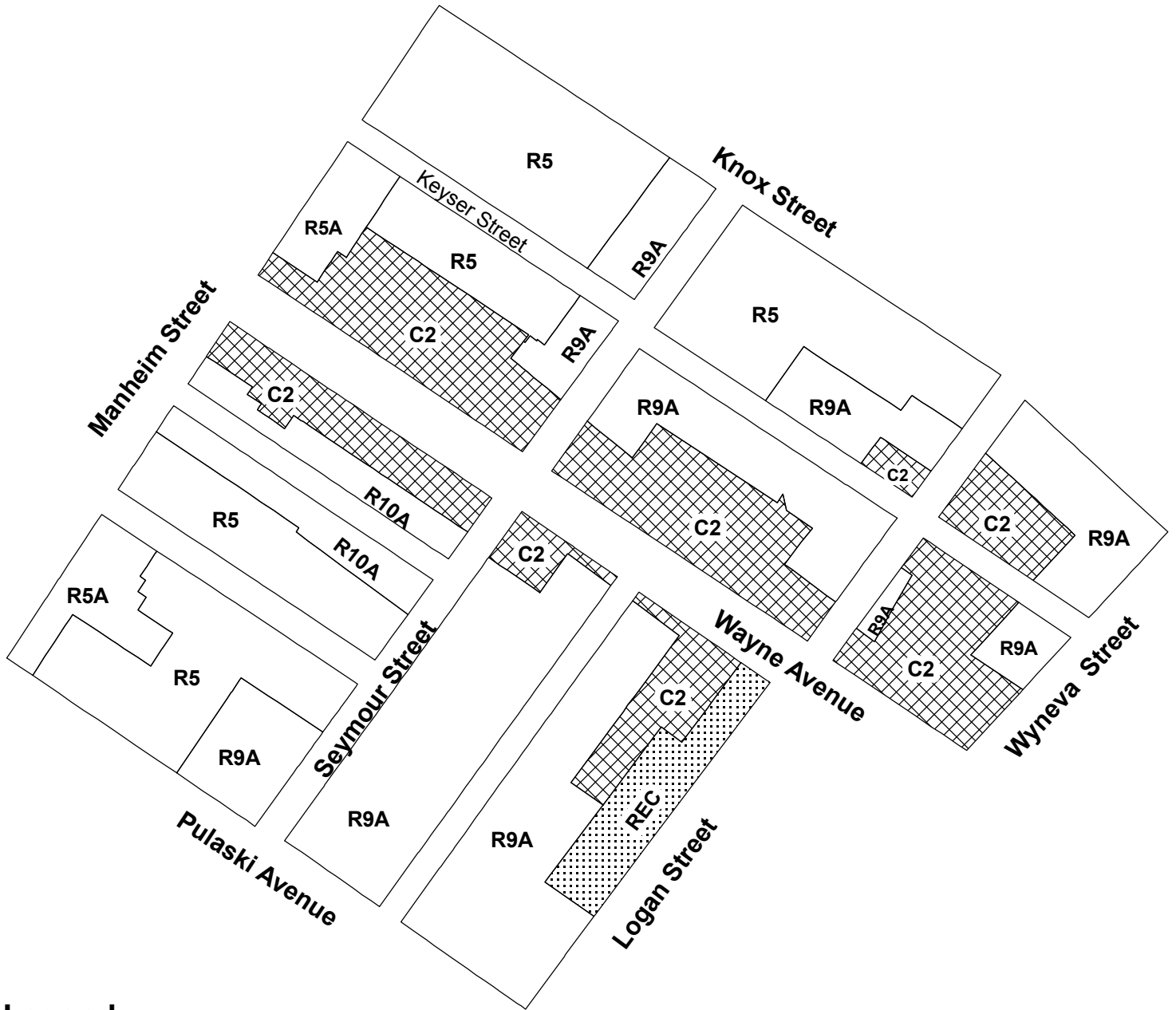
To amend the Philadelphia Zoning Maps by changing the zoning designations of certain areas of land located within an area bounded by Knox Street, Wyneva Street, Wayne Avenue, Logan Street, Pulaski Avenue, and Manheim Street.

THE COUNCIL OF THE CITY OF PHILADELPHIA HEREBY ORDAINS:







SECTION 1. Pursuant to Section 14-103 of The Philadelphia Code, the Philadelphia Zoning Maps are hereby amended by changing the zoning designations of certain areas of land within an area bounded by Knox Street, Wyneva Street, Wayne Avenue, Logan Street, Pulaski Avenue, and Manheim Street, from the existing zoning designations indicated on Map "A" set forth below to the zoning designations indicated on Map "B" set forth below.

SECTION 2. This Ordinance shall become effective immediately.

MAP A - EXISTING ZONING

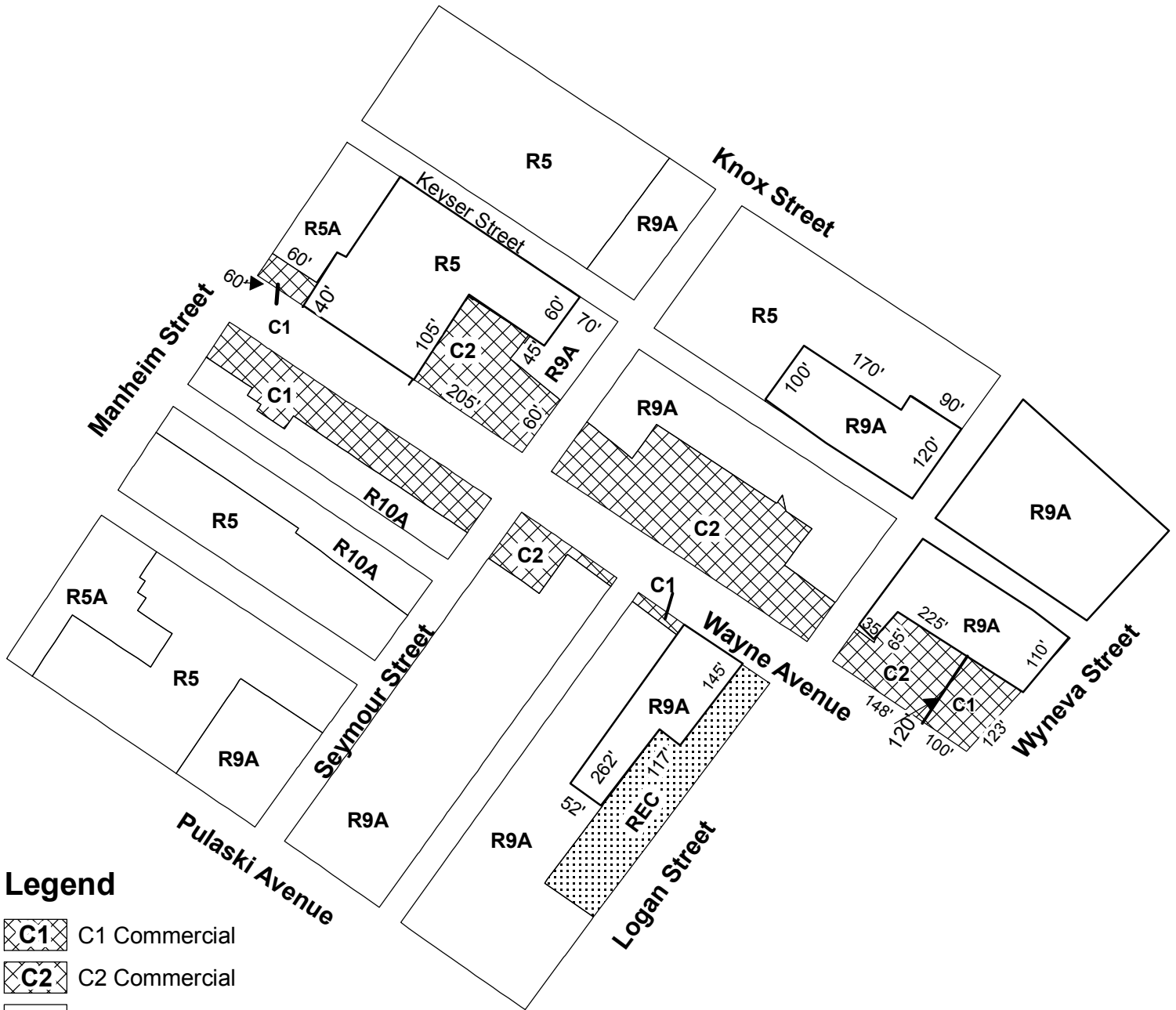


Legend

-  C2 Commercial
-  R10A Residential
-  R5 Residential
-  R5A Residential
-  R9A Residential
-  REC Recreation



MAP B - PROPOSED ZONING



Legend

- C1 C1 Commercial
- C2 C2 Commercial
- R10A R10A Residential
- R5 R5 Residential
- R5A R5A Residential
- R9A R9A Residential
- REC REC Recreation

City of Philadelphia

BILL NO. 100197 continued

Certified Copy

CERTIFICATION: This is a true and correct copy of the original Bill, Passed by the City Council on May 13, 2010. The Bill was Signed by the Mayor on May 26, 2010.



Michael A. Decker
Chief Clerk of the City Council