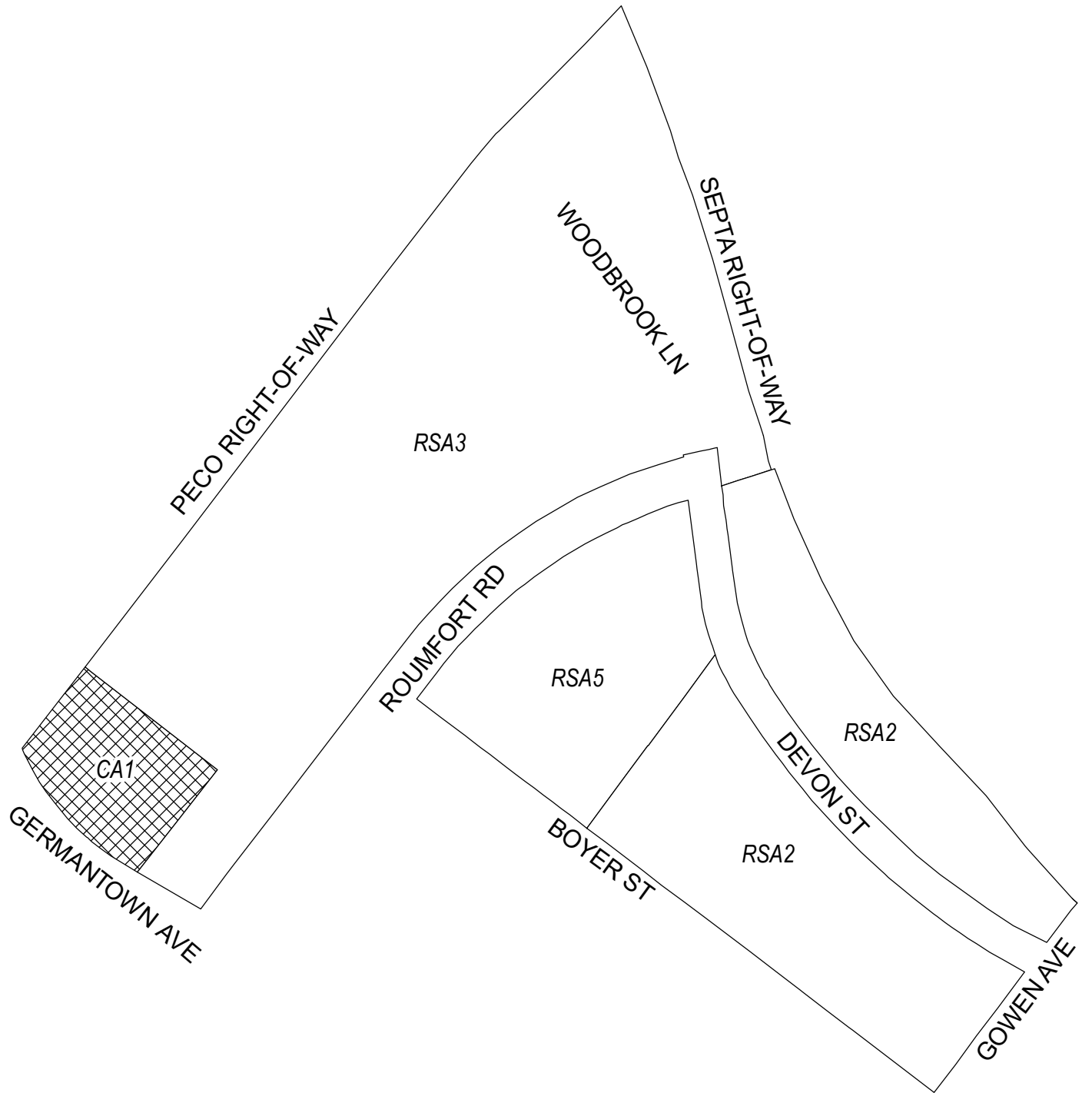




# Map A1 Existing Zoning

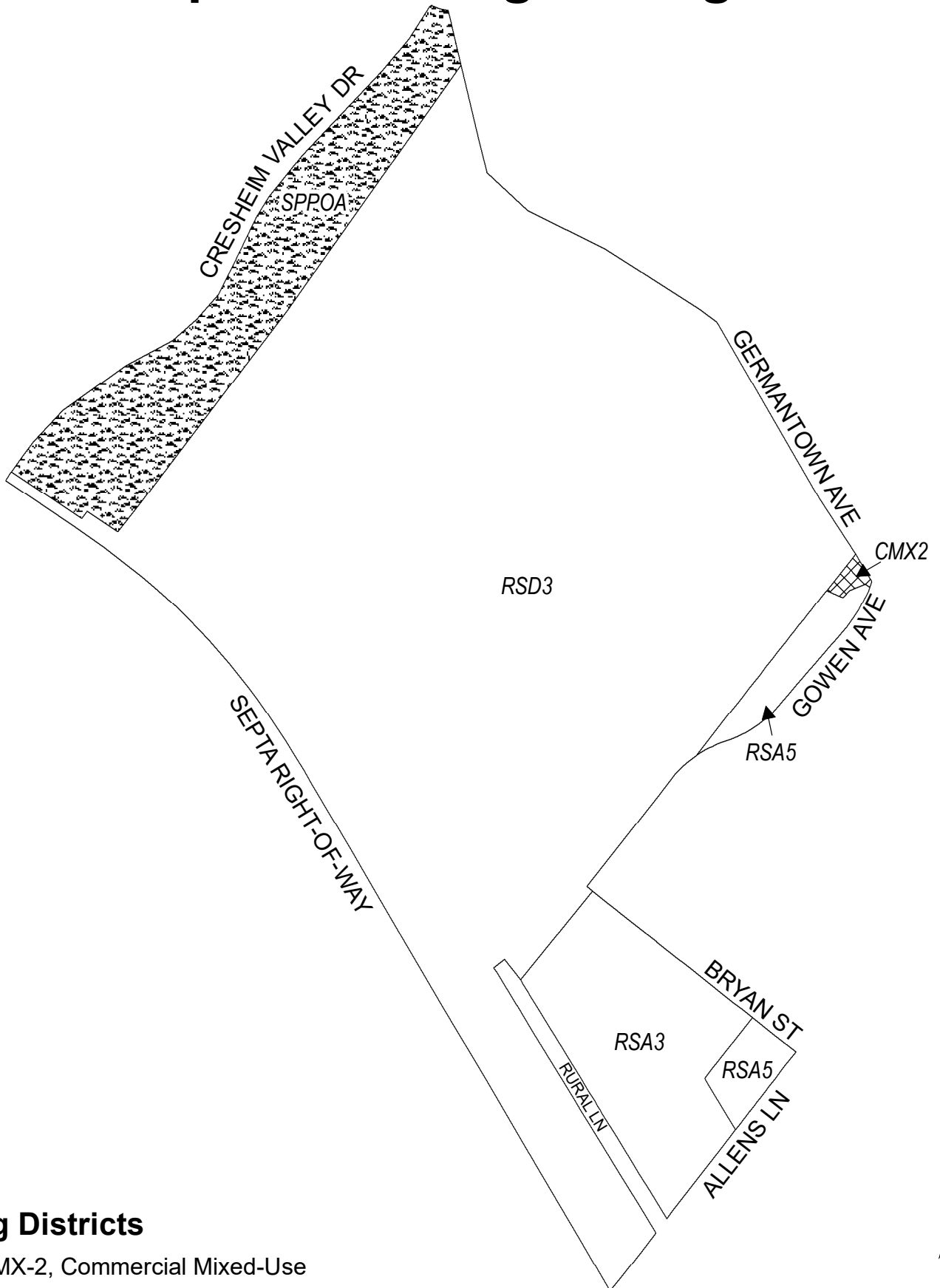


## Zoning Districts



-  CA-1, Auto-Oriented Commercial
-  RSA-2/RSA-3/RSA-5, Residential Single-Family Attached



# Map A2 Existing Zoning



## Zoning Districts



-  CMX-2, Commercial Mixed-Use
-  RSA-3/RSA-5, Residential Single-Family Attached; RSD-3, Residential Single-Family Detached
-  SP-PO-A, Parks and Open Space



# Map A3 Existing Zoning

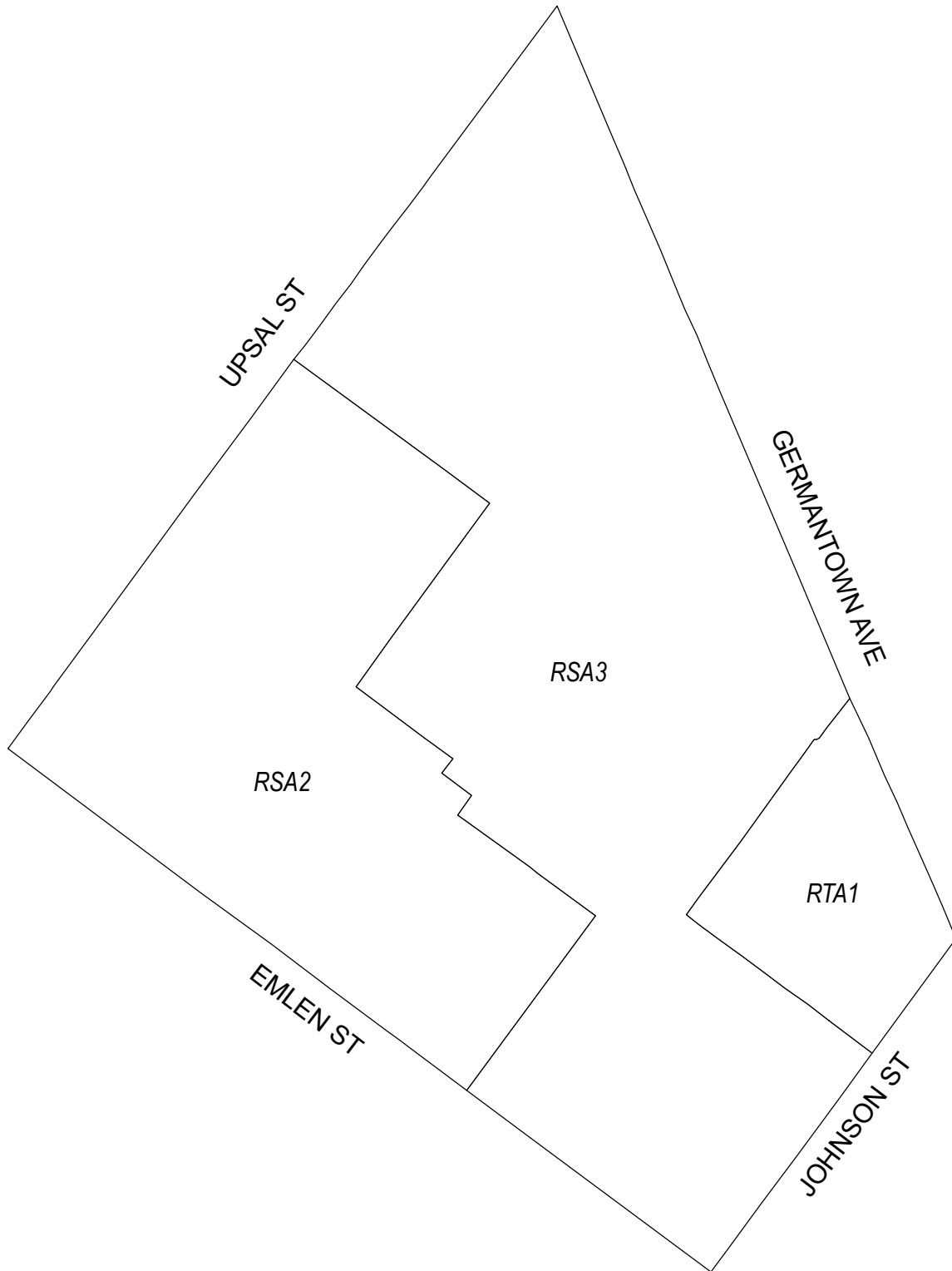


## Zoning Districts

-  CA-1, Auto-Oriented Commercial
-  RSA-1/RSA-2/RSA-3/RSA-5, Residential Single-Family Attached



# Map A4 Existing Zoning

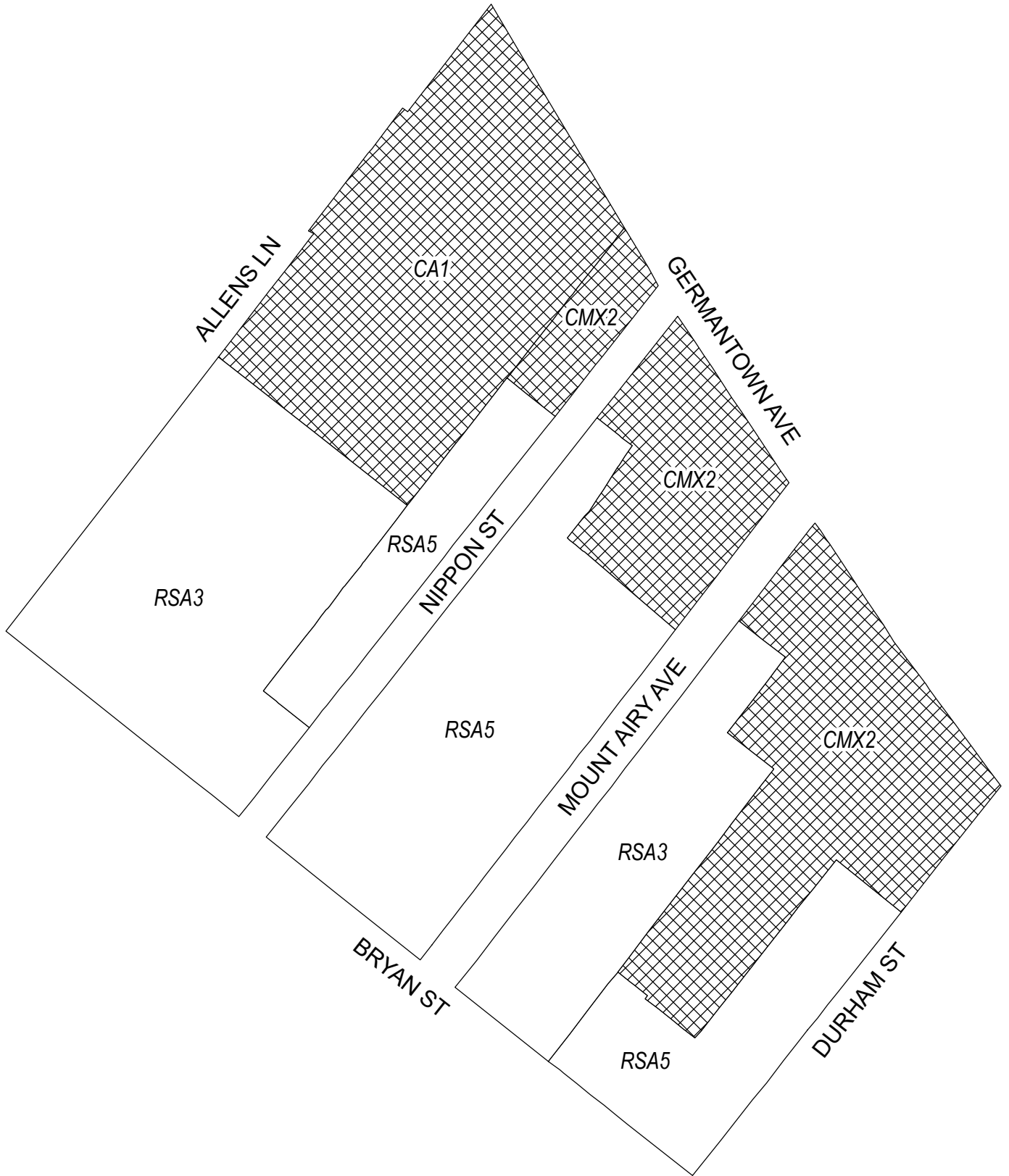


## Zoning Districts



□ RSA-2/RSA-3, Residential Single-Family Attached; RTA-1, Residential Two-Family Attached



# Map A5 Existing Zoning

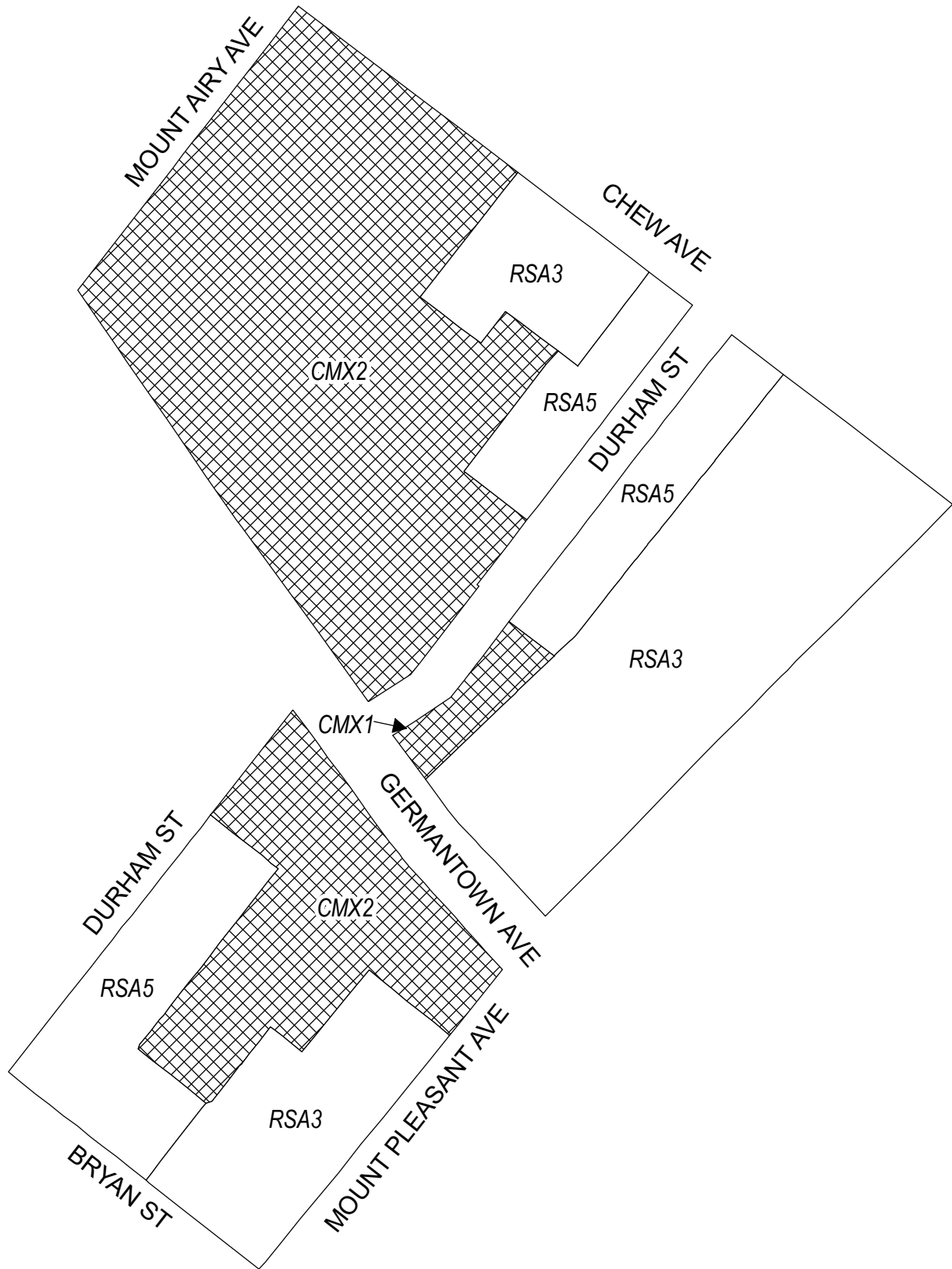


## Zoning Districts



-  CA-1, Auto-Oriented Commercial; CMX-2, Commercial Mixed-Use
-  RSA-3/RSA-5, Residential Single-Family Attached



# Map A6 Existing Zoning

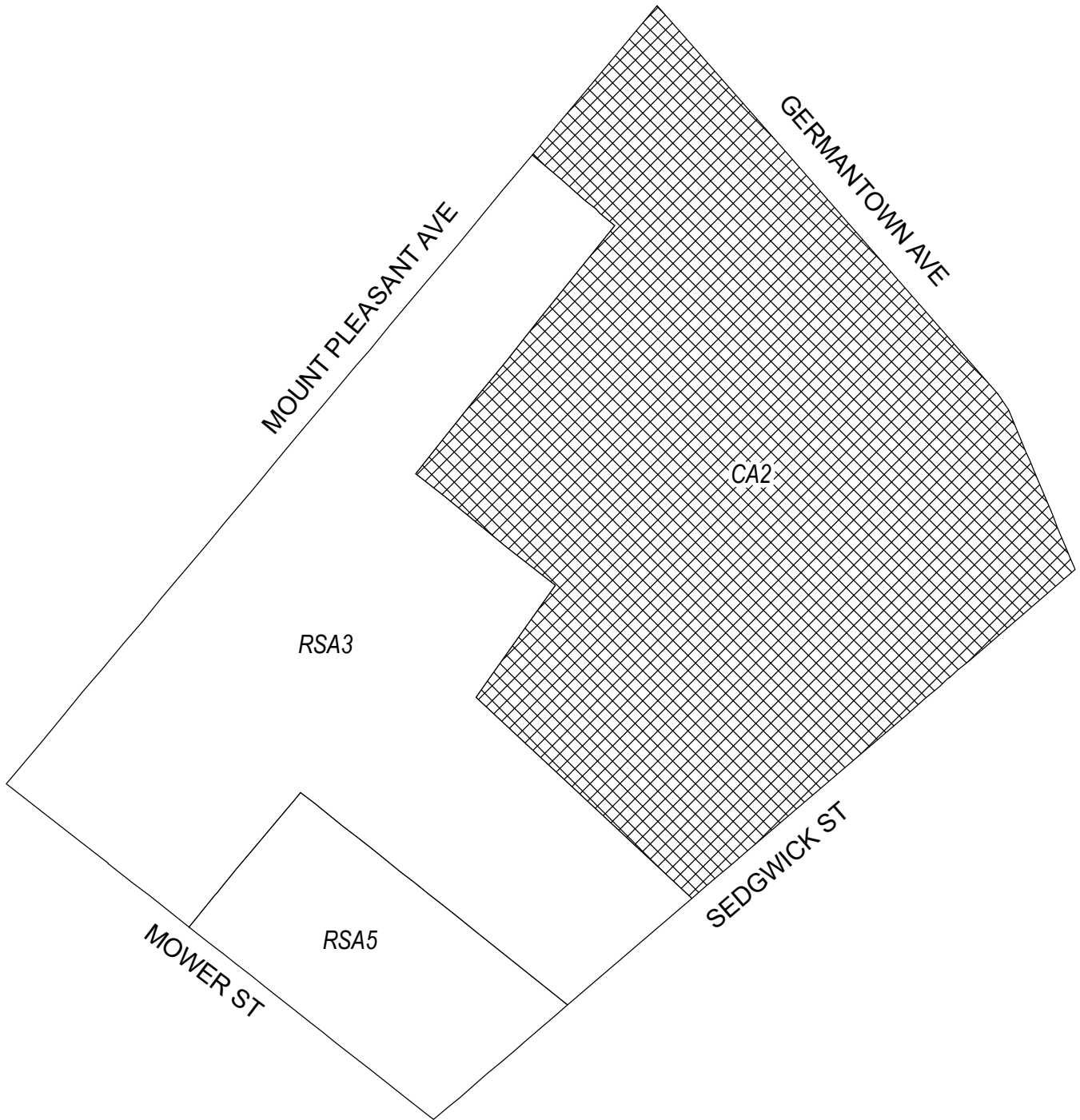


## Zoning Districts

-  CMX-1/CMX-2, Commercial Mixed-Use
-  RSA-3/RSA-5, Residential Single-Family Attached



# Map A7 Existing Zoning



## Zoning Districts



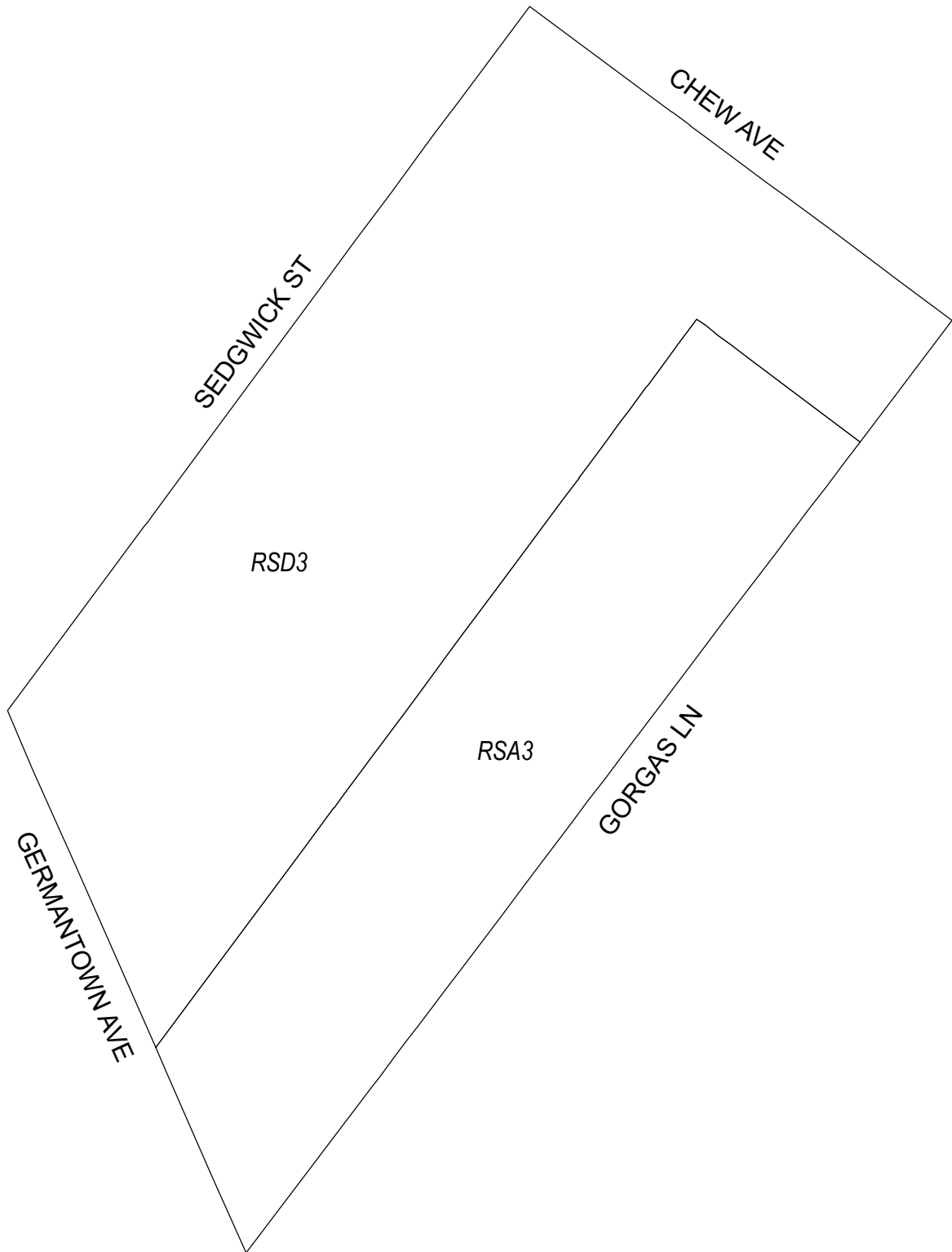
CA-2, Auto-Oriented Commercial




RSA-3/RSA-5, Residential Single-Family Attached



# Map A8 Existing Zoning



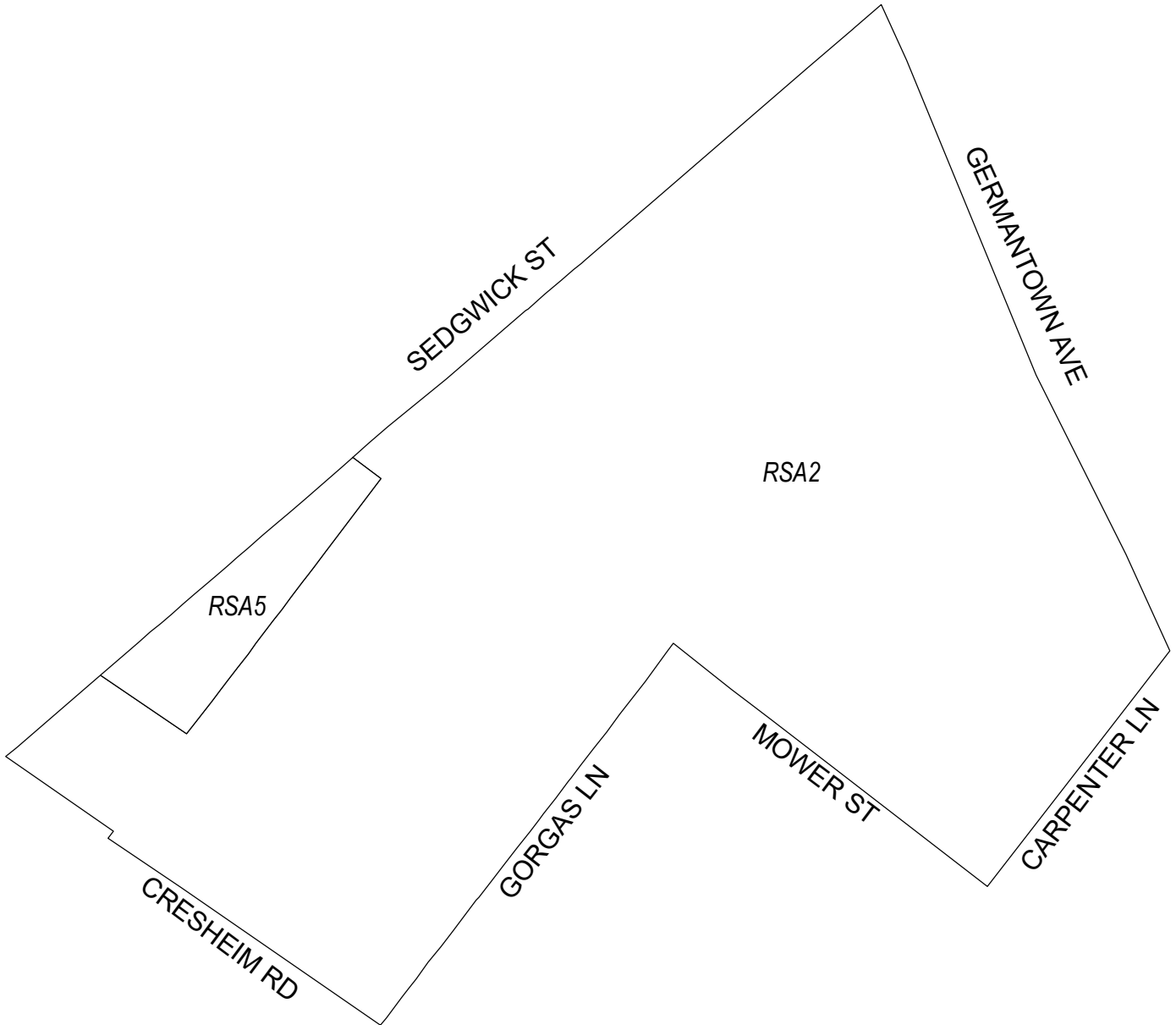
## Zoning Districts

 RSA-3, Residential Single-Family Attached; RSD-3, Residential Single-Family Detached





# Map A9 Existing Zoning

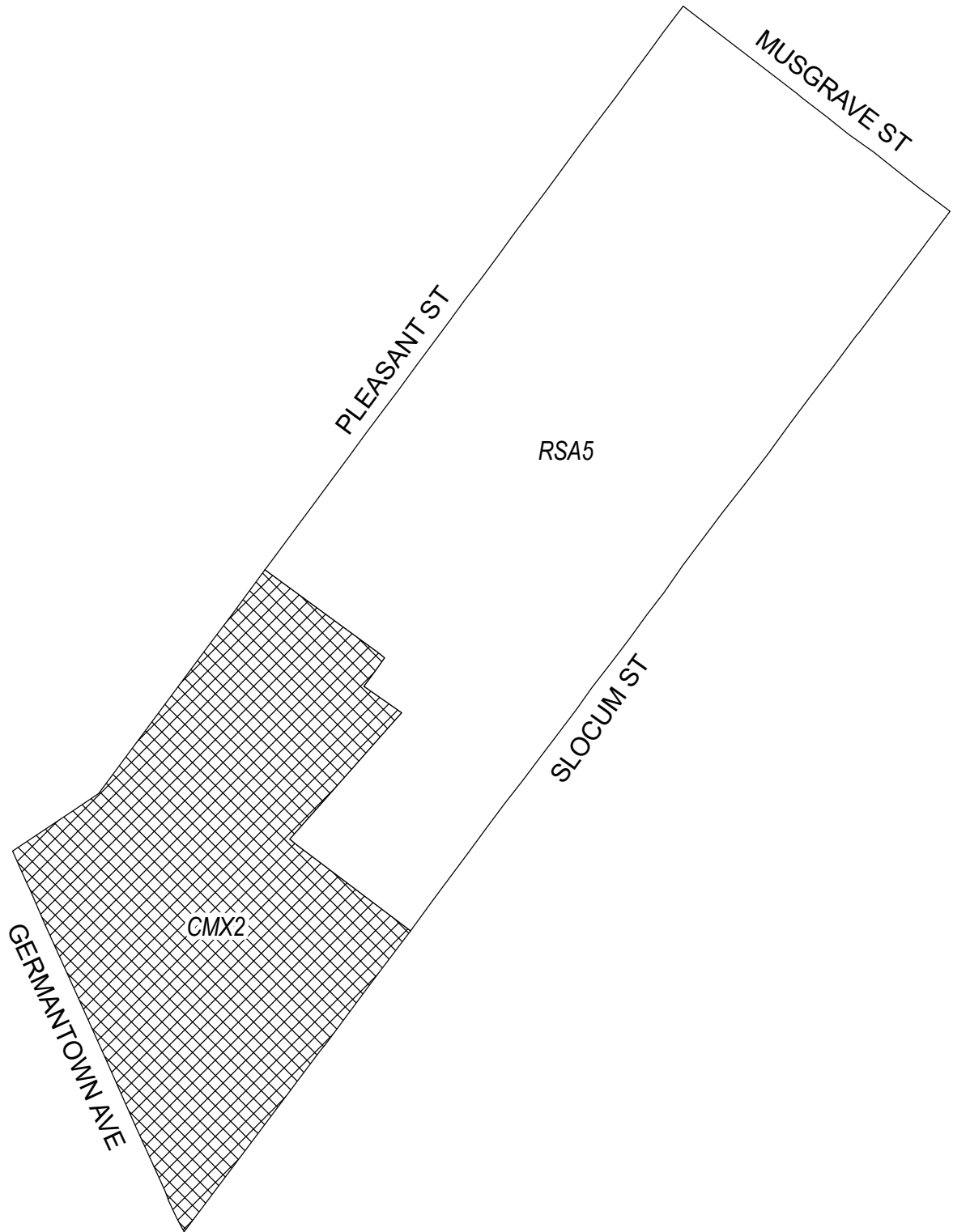


## Zoning Districts



 RSA-2/RSA-5, Residential Single-Family Attached



# Map A10 Existing Zoning

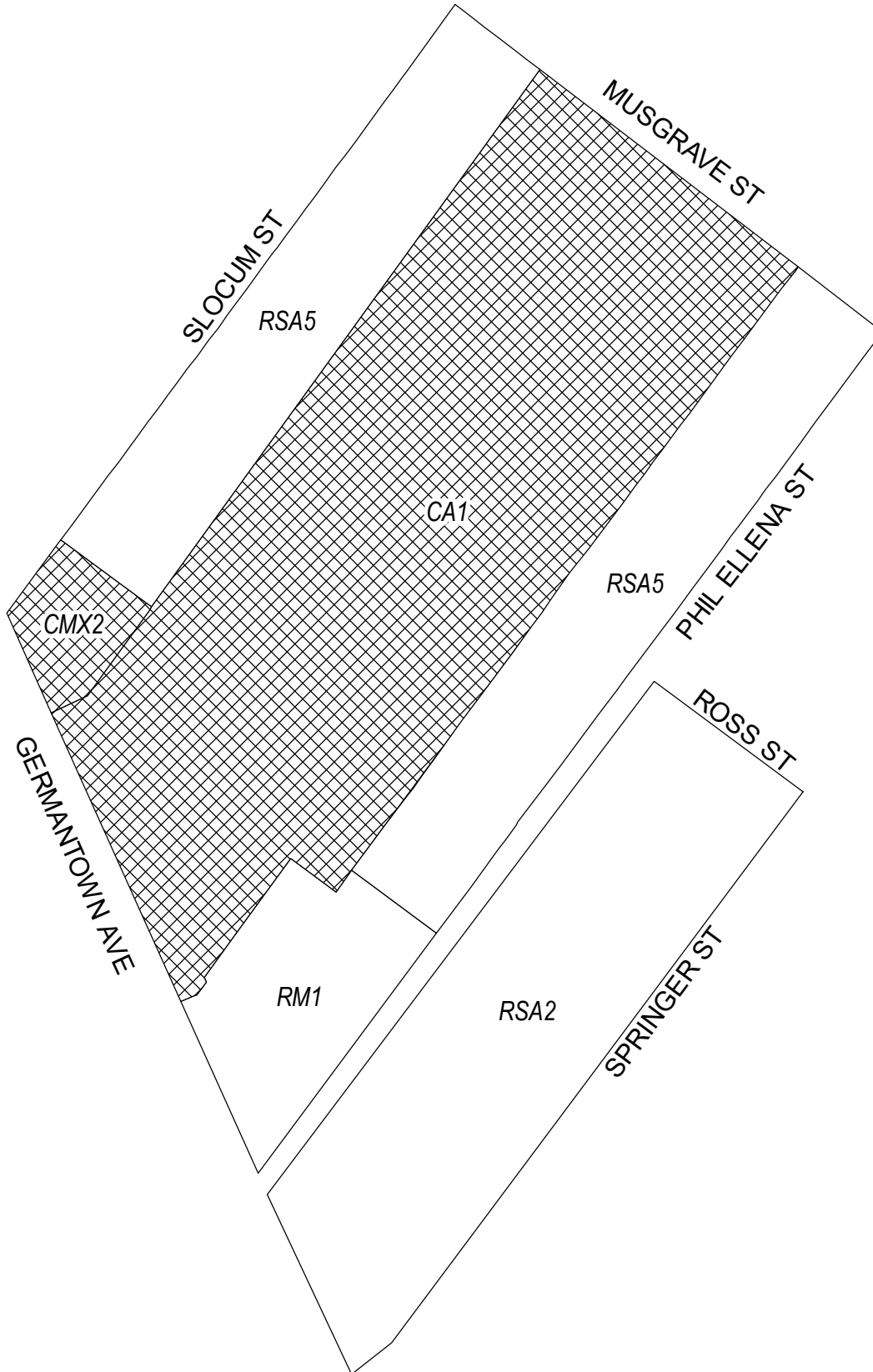


## Zoning Districts

-  CMX-2, Commercial Mixed-Use
-  RSA-5, Residential Single-Family Attached



# Map A11 Existing Zoning



## Zoning Districts



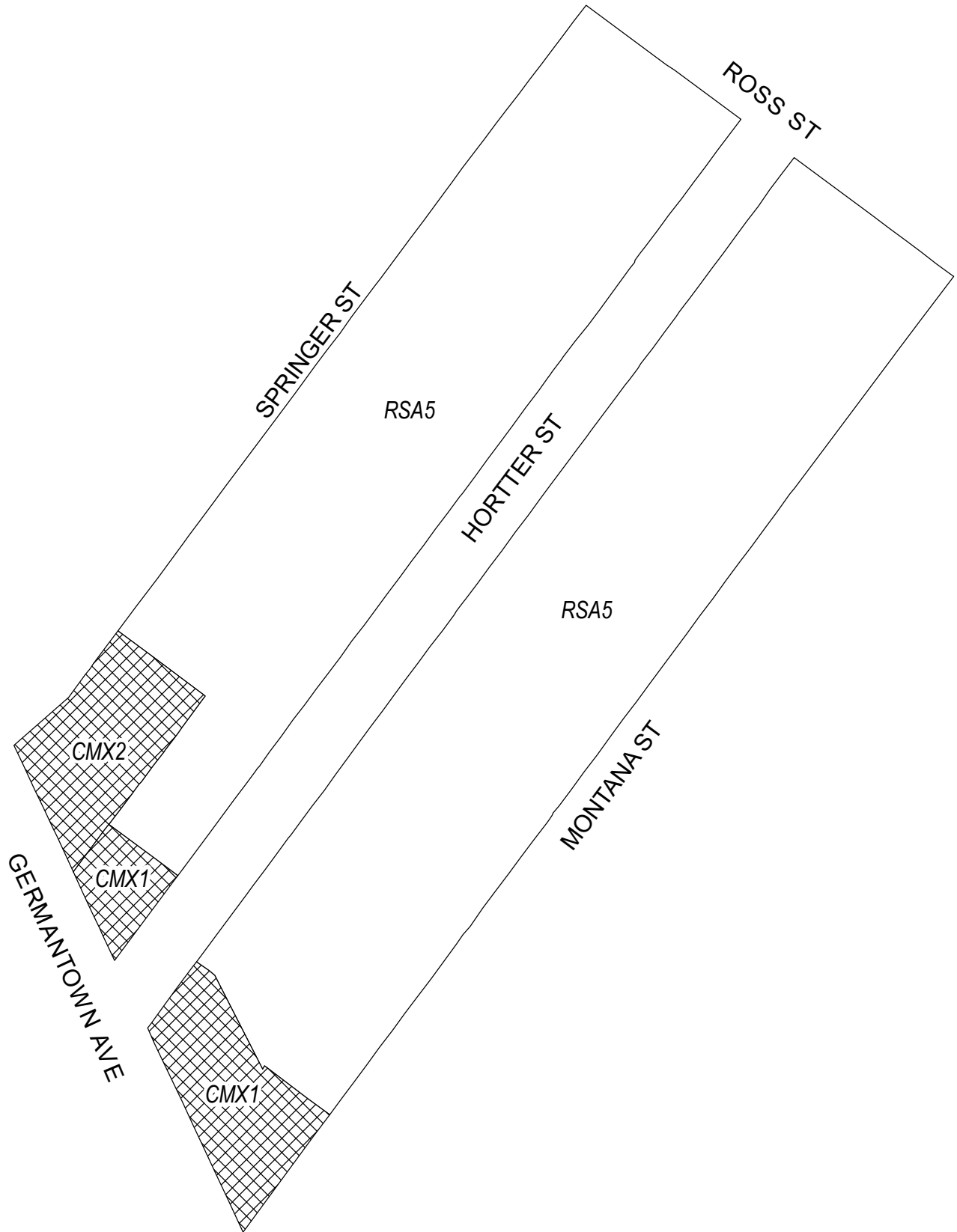
CA-1, Auto-Oriented Commercial; CMX-2, Commercial Mixed-Use





RM-1, Residential Multi-Family; RSA-2/RSA-5, Residential Single-Family Attached



# Map A12 Existing Zoning

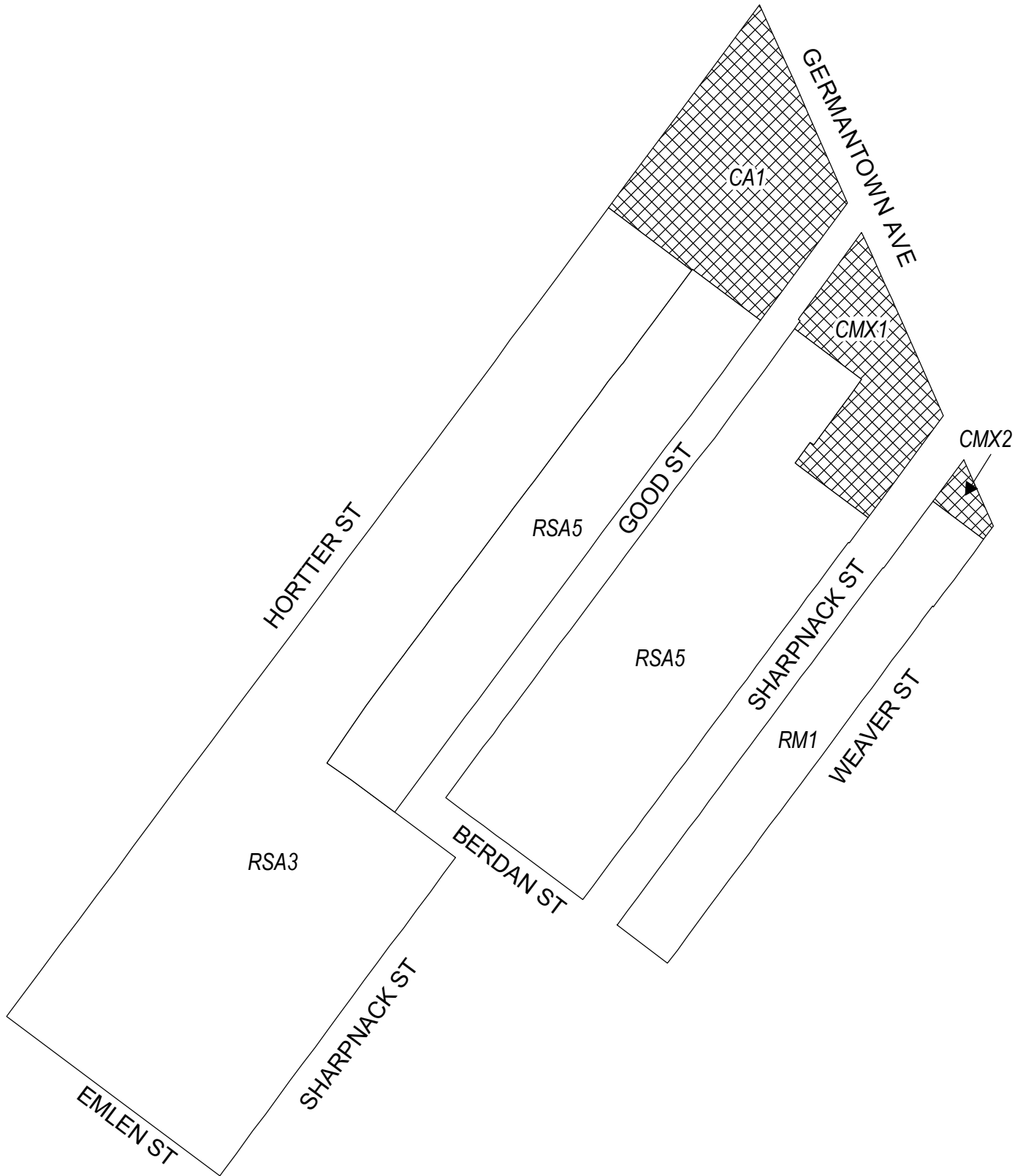


## Zoning Districts



-  CMX-1/CMX-2, Commercial Mixed-Use
-  RSA-5, Residential Single-Family Attached



# Map A13 Existing Zoning

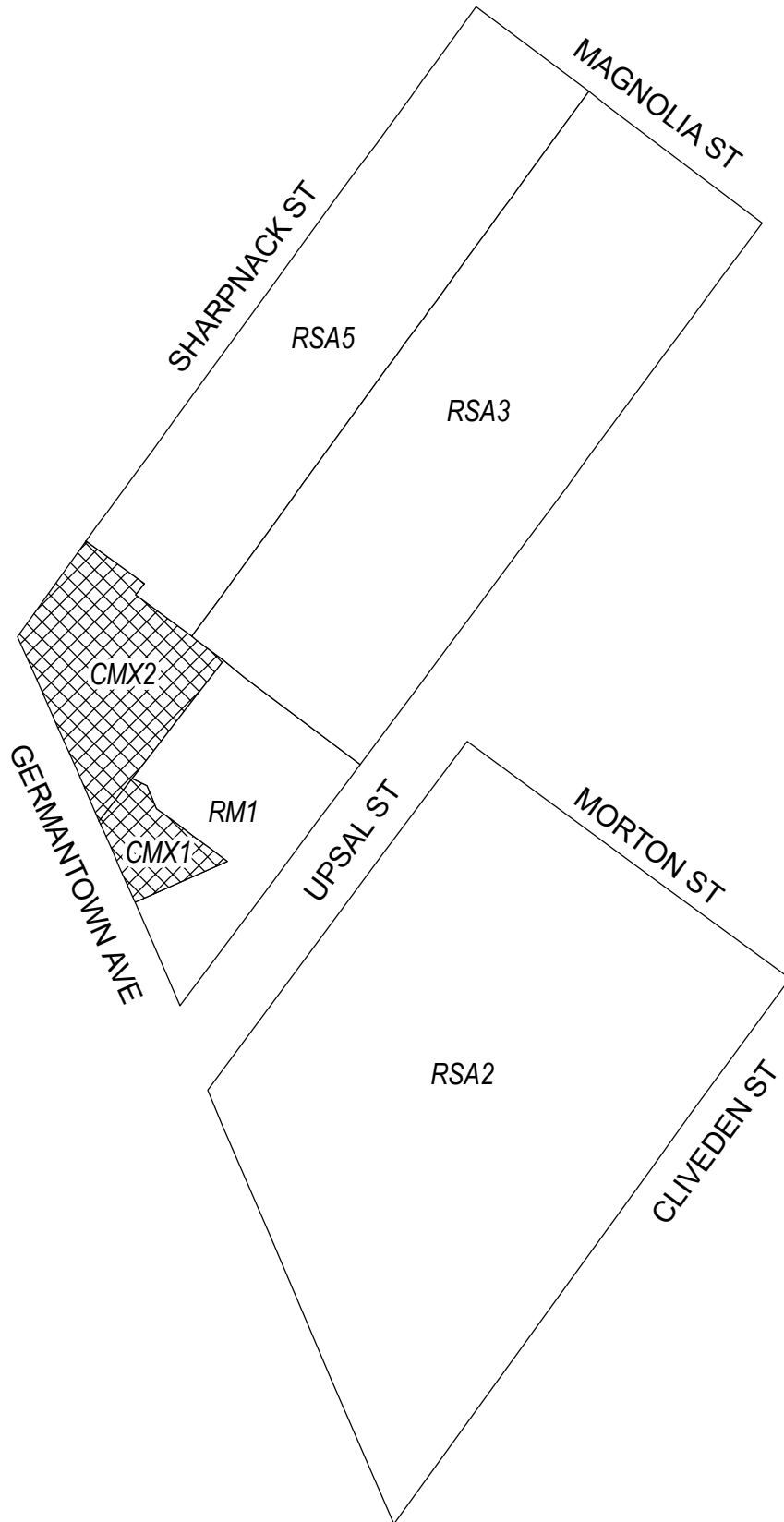


## Zoning Districts

-  CA-1, Auto-Oriented Commercial; CMX-1/CMX-2, Commercial Mixed-Use
-  RM-1, Residential Multi-Family; RSA-3/RSA-5, Residential Single-Family Attached



# Map A14 Existing Zoning



## Zoning Districts



CMX-1/CMX-2, Commercial Mixed-Use





RM-1, Residential Multi-Family; RSA-2/RSA-3/RSA-5, Residential Single-Family Attached



# Map A15 Existing Zoning

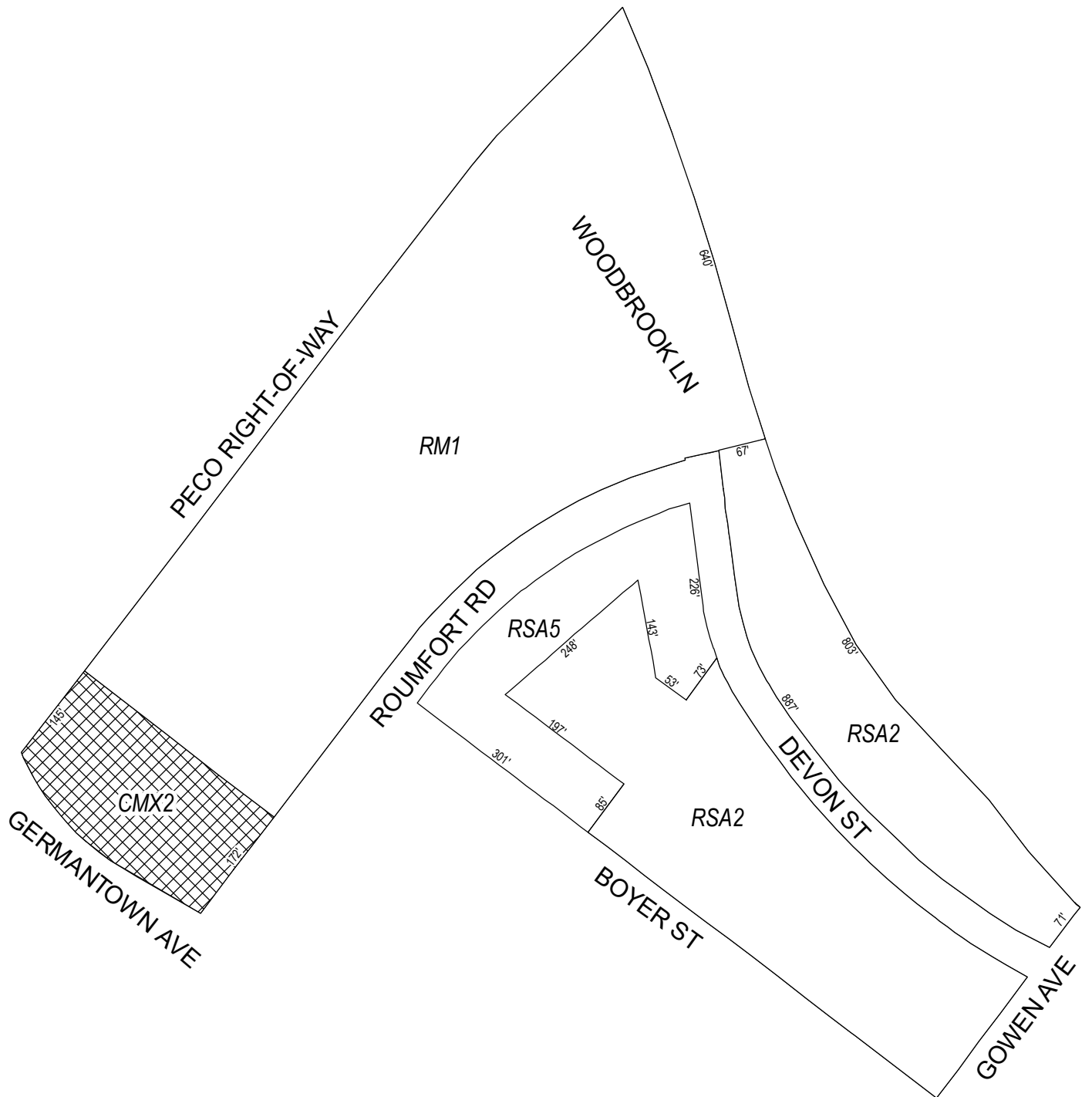


## Zoning Districts

-  CMX-2, Commercial Mixed-Use
-  RM-2, Residential Multi-Family; RSA-3/RSA-5, Residential Single-Family Attached



# Map B1 Proposed Zoning



## Zoning Districts



CMX-2, Commercial Mixed-Use

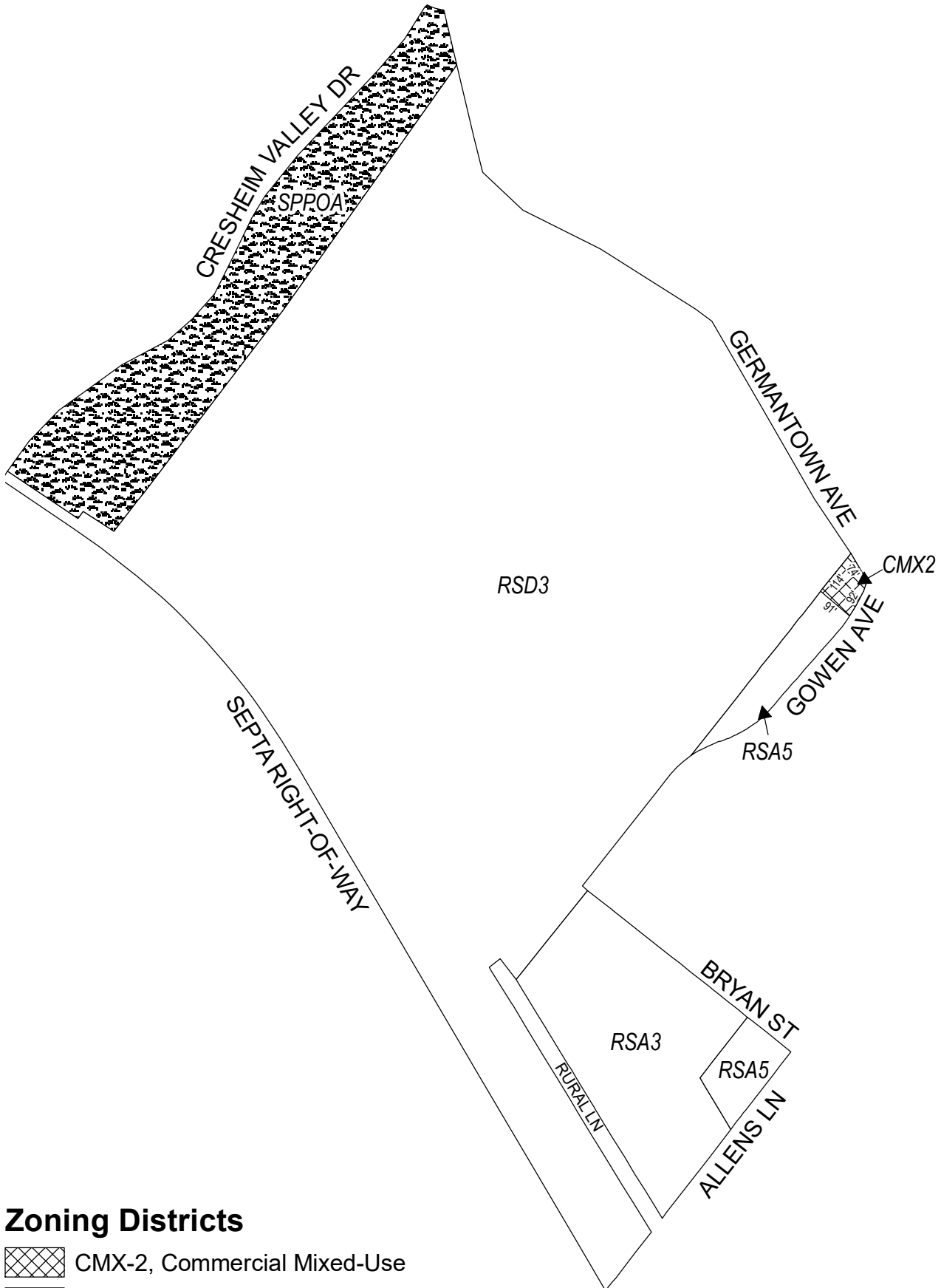


RM-1, Residential Multi-Family; RSA-2/RSA-5, Residential Single-Family Attached








# Map B2 Proposed Zoning




## Zoning Districts


-  CMX-2, Commercial Mixed-Use
-  RSA-3/RSA-5, Residential Single-Family Attached; RSD-3, Residential Single-Family Detached
-  SP-PO-A, Parks and Open Space

# Map B3 Proposed Zoning



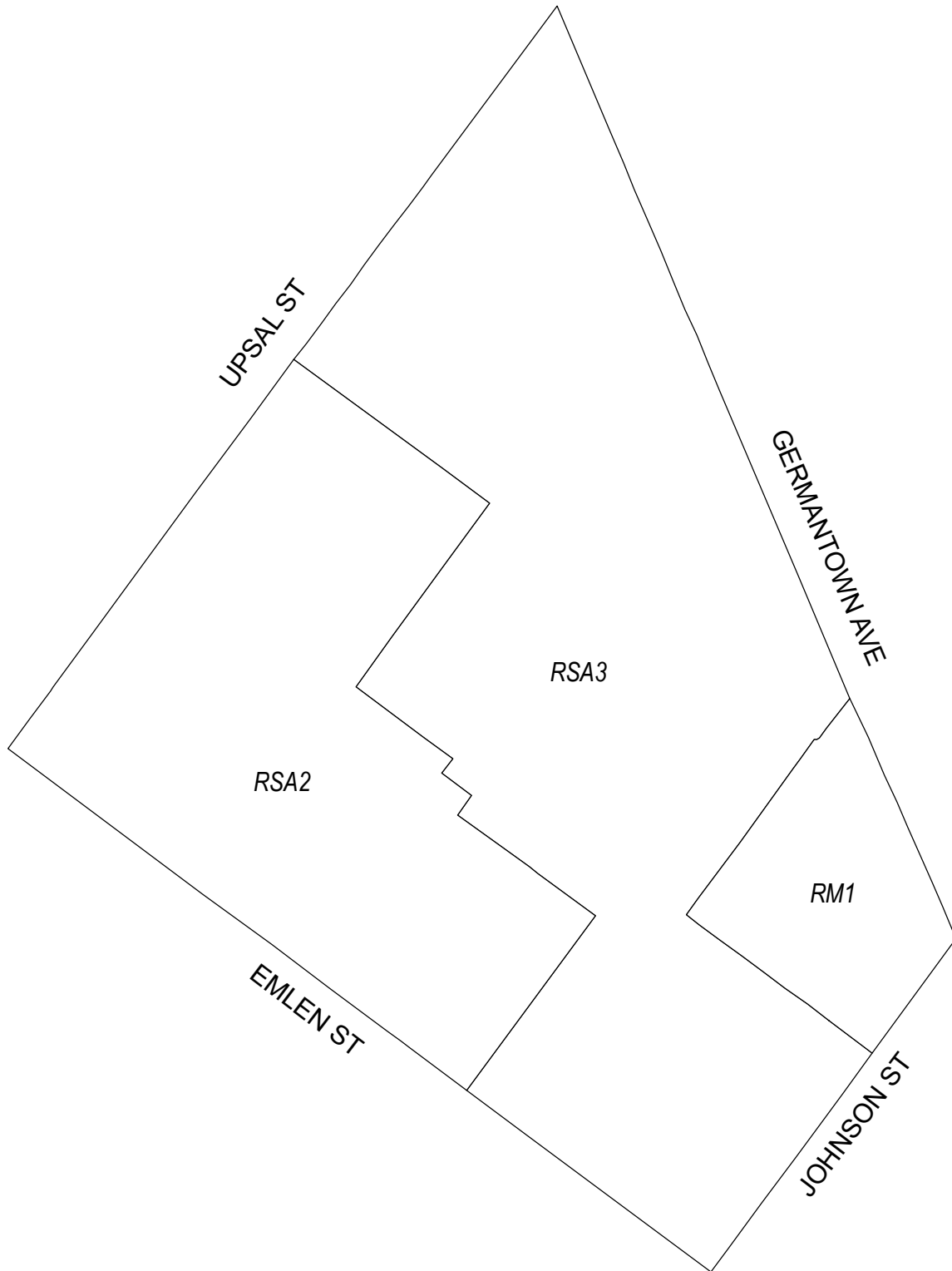
## Zoning Districts

 CMX-2/CMX-2.5, Commercial Mixed-Use


 RM-1, Residential Multi-Family; RSA-1/RSA-2/RSA-3/RSA-5, Residential Single-Family Attached



# Map B4 Proposed Zoning

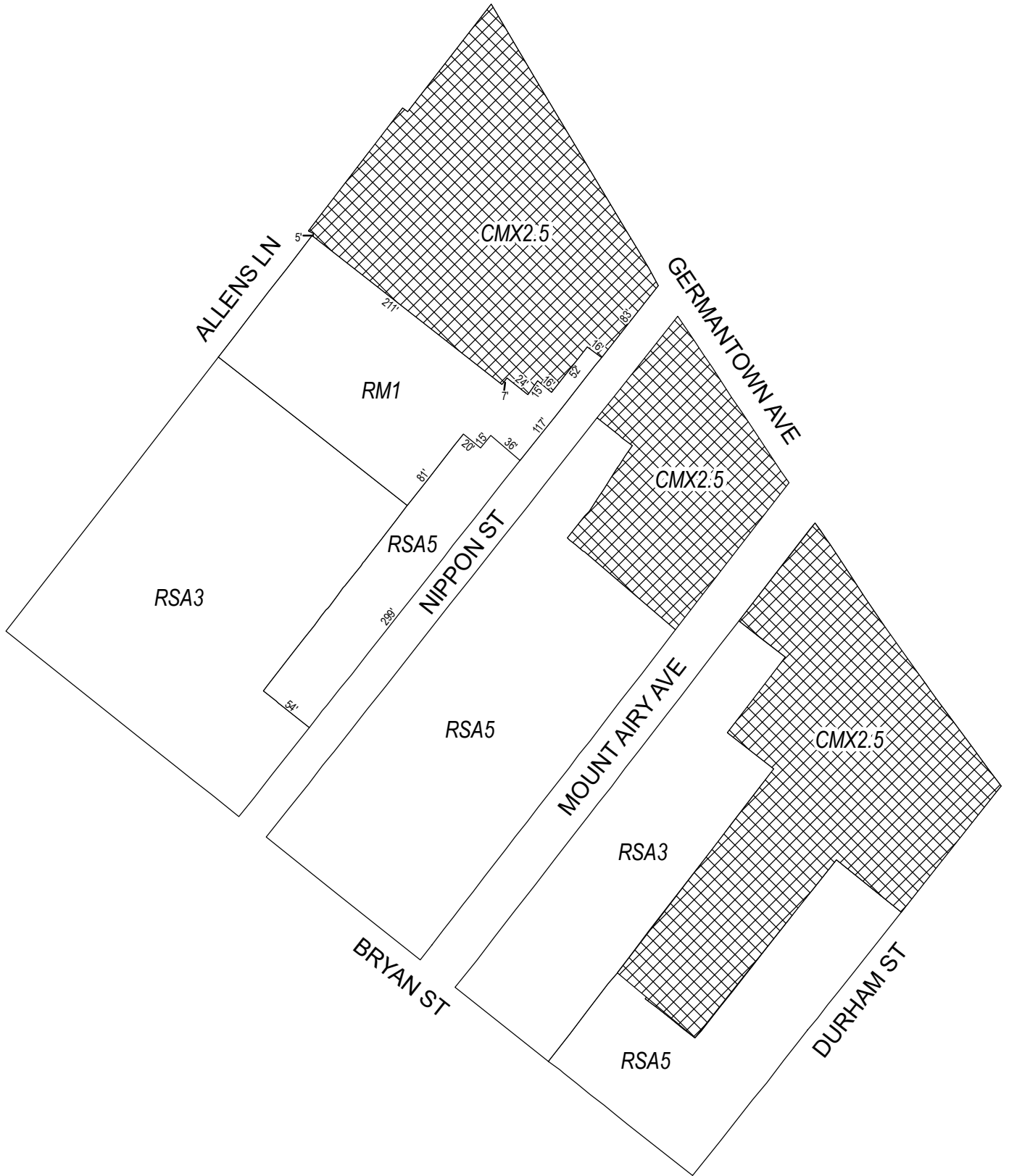


## Zoning Districts

 RM-1, Residential Multi-Family; RSA-2/RSA-3, Residential Single-Family Attached



# Map B5 Proposed Zoning



## Zoning Districts



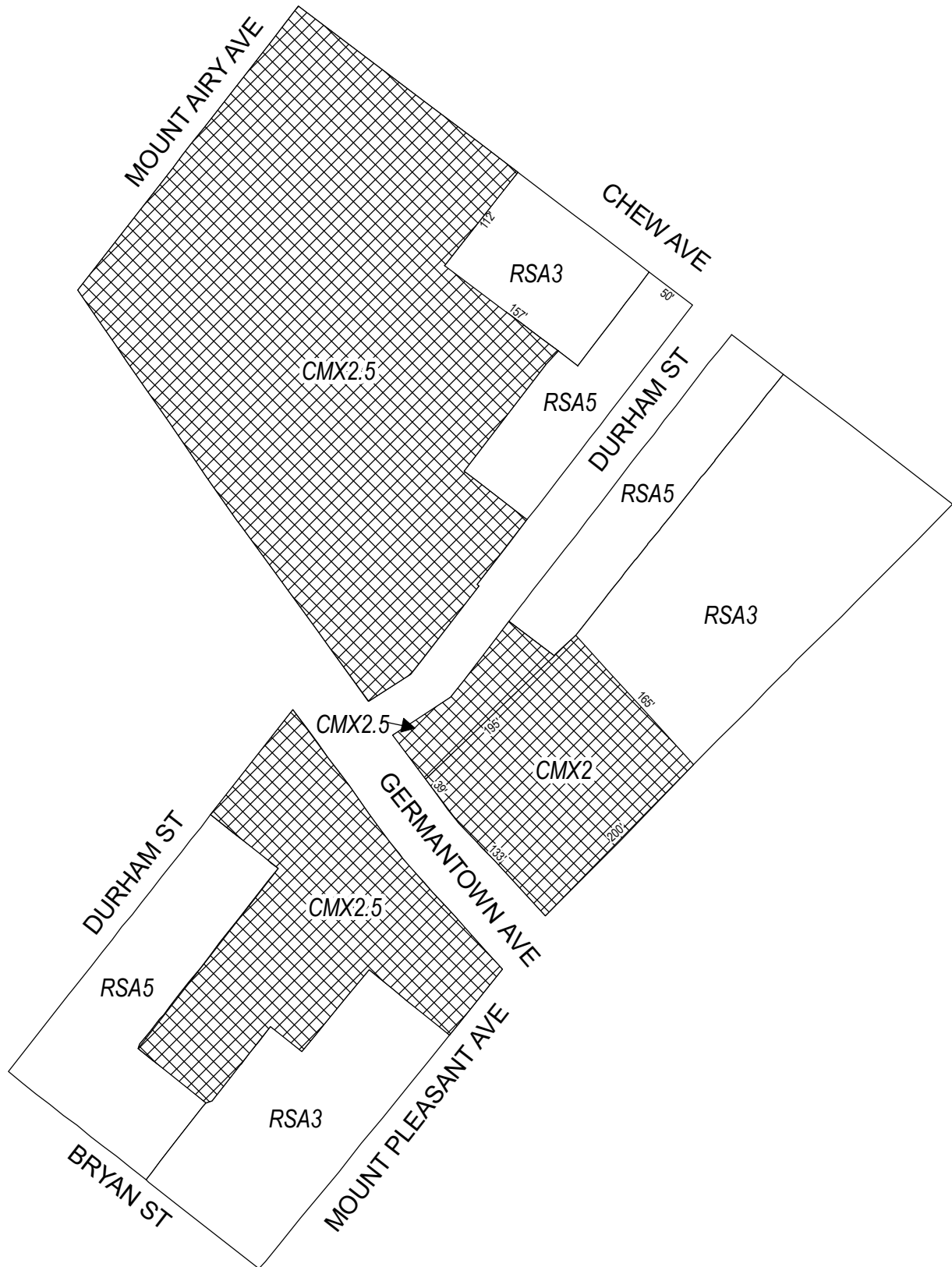
CMX-2.5, Commercial Mixed-Use





RM-1, Residential Multi-Family; RSA-3/RSA-5, Residential Single-Family Attached



# Map B6 Proposed Zoning

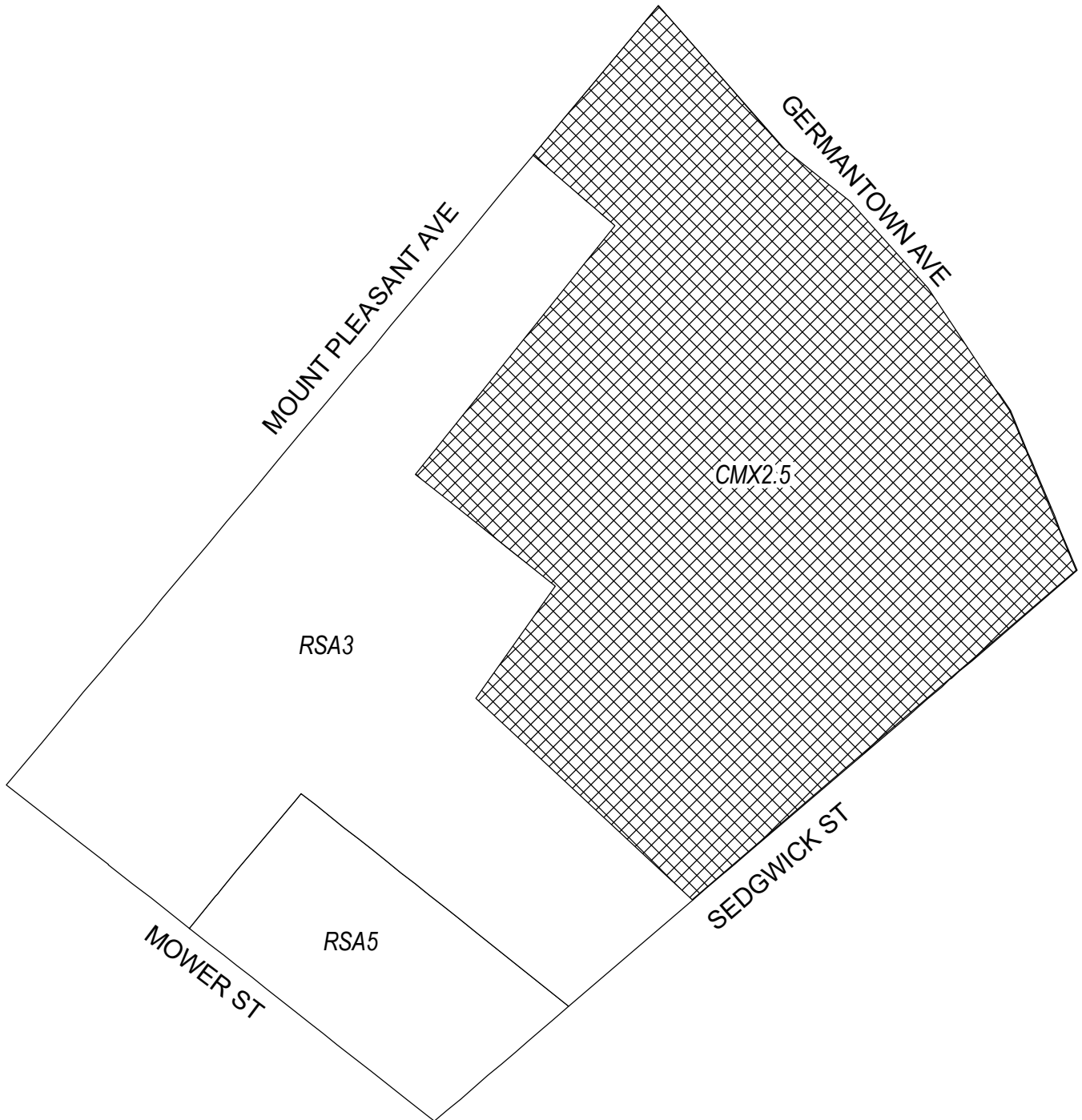


## Zoning Districts



-  CMX-2/CMX-2.5, Commercial Mixed-Use
-  RSA-3/RSA-5, Residential Single-Family Attached



# Map B7 Proposed Zoning

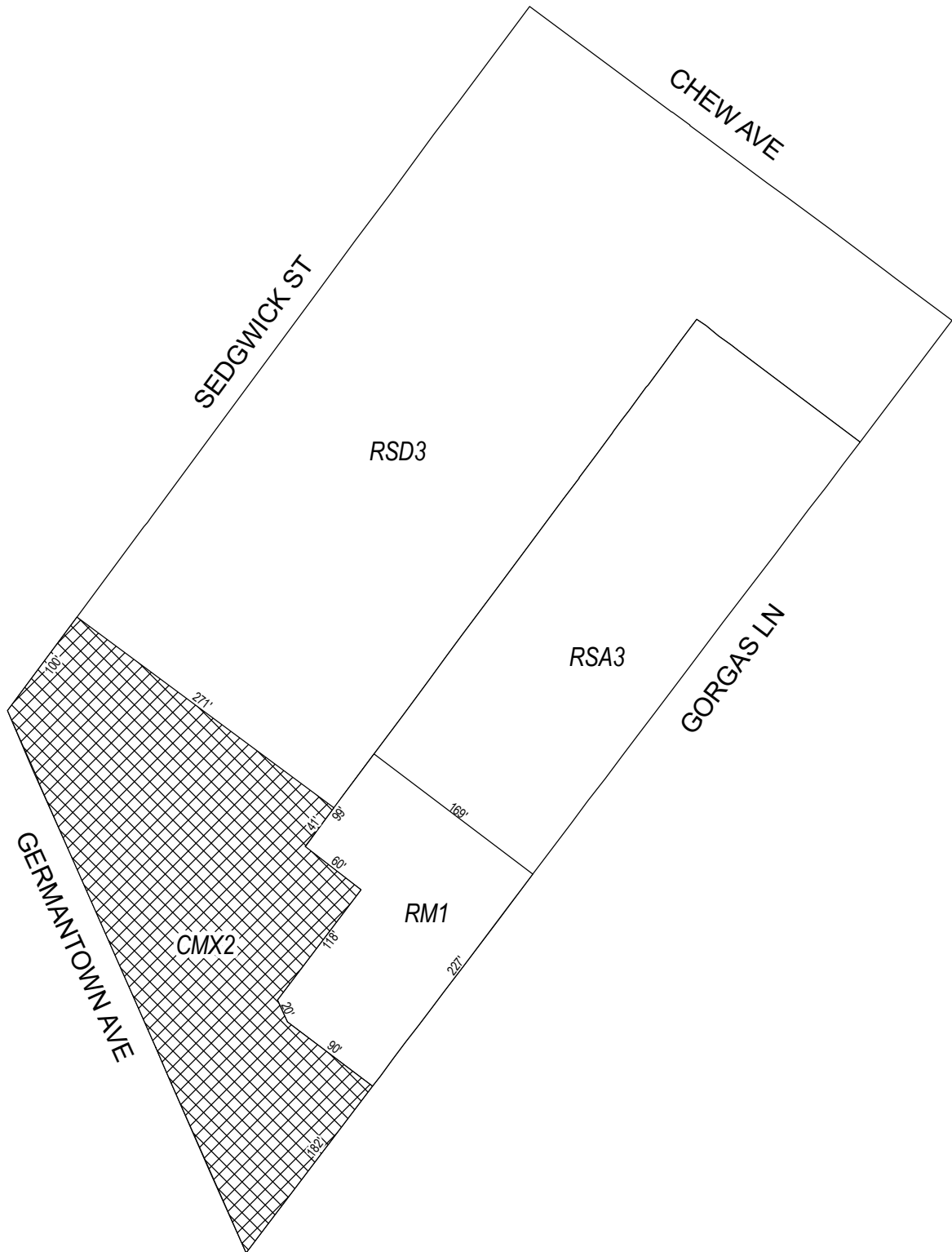


## Zoning Districts

-  CMX-2.5, Commercial Mixed-Use
-  RSA-3/RSA-5, Residential Single-Family Attached



# Map B8 Proposed Zoning



## Zoning Districts



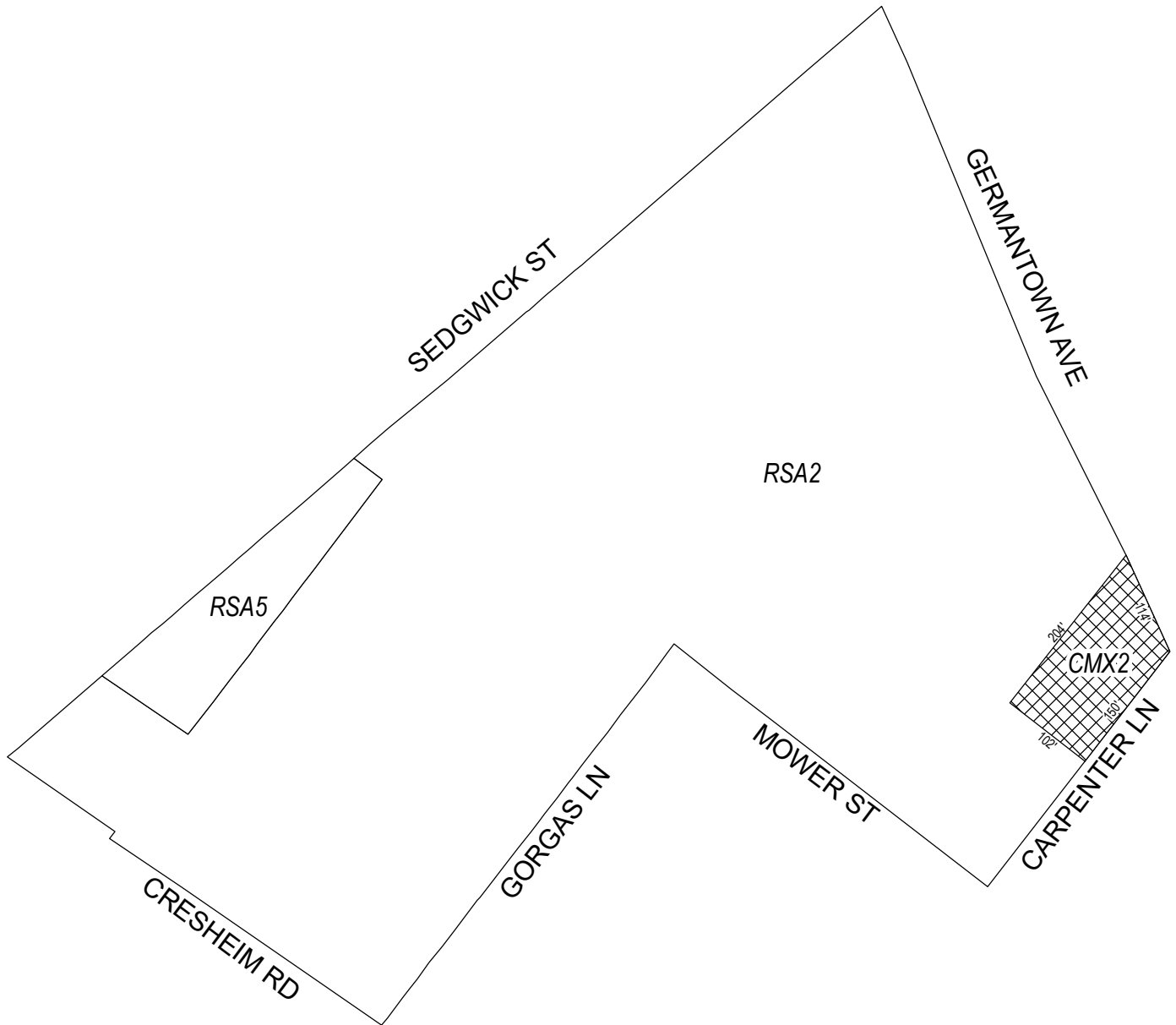
CMX-2, Commercial Mixed-Use





RM-1, Residential Multi-Family; RSA-3, Residential Single-Family Attached;  
RSD-3, Residential Single-Family Detached



# Map B9 Proposed Zoning



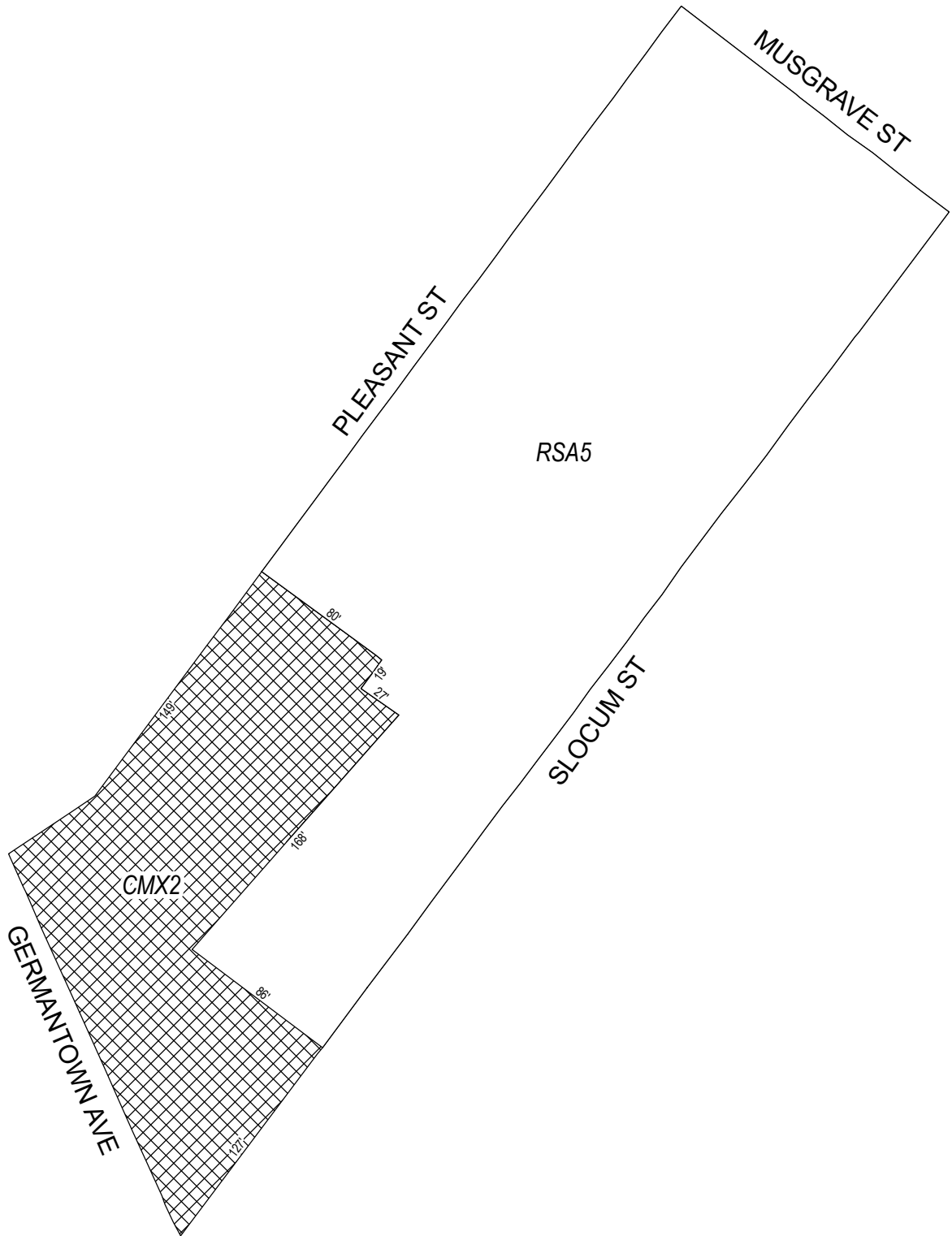
## Zoning Districts

-  CMX-2, Commercial Mixed-Use
-  RSA-2/RSA-5, Residential Single-Family Attached







# Map B10 Proposed Zoning

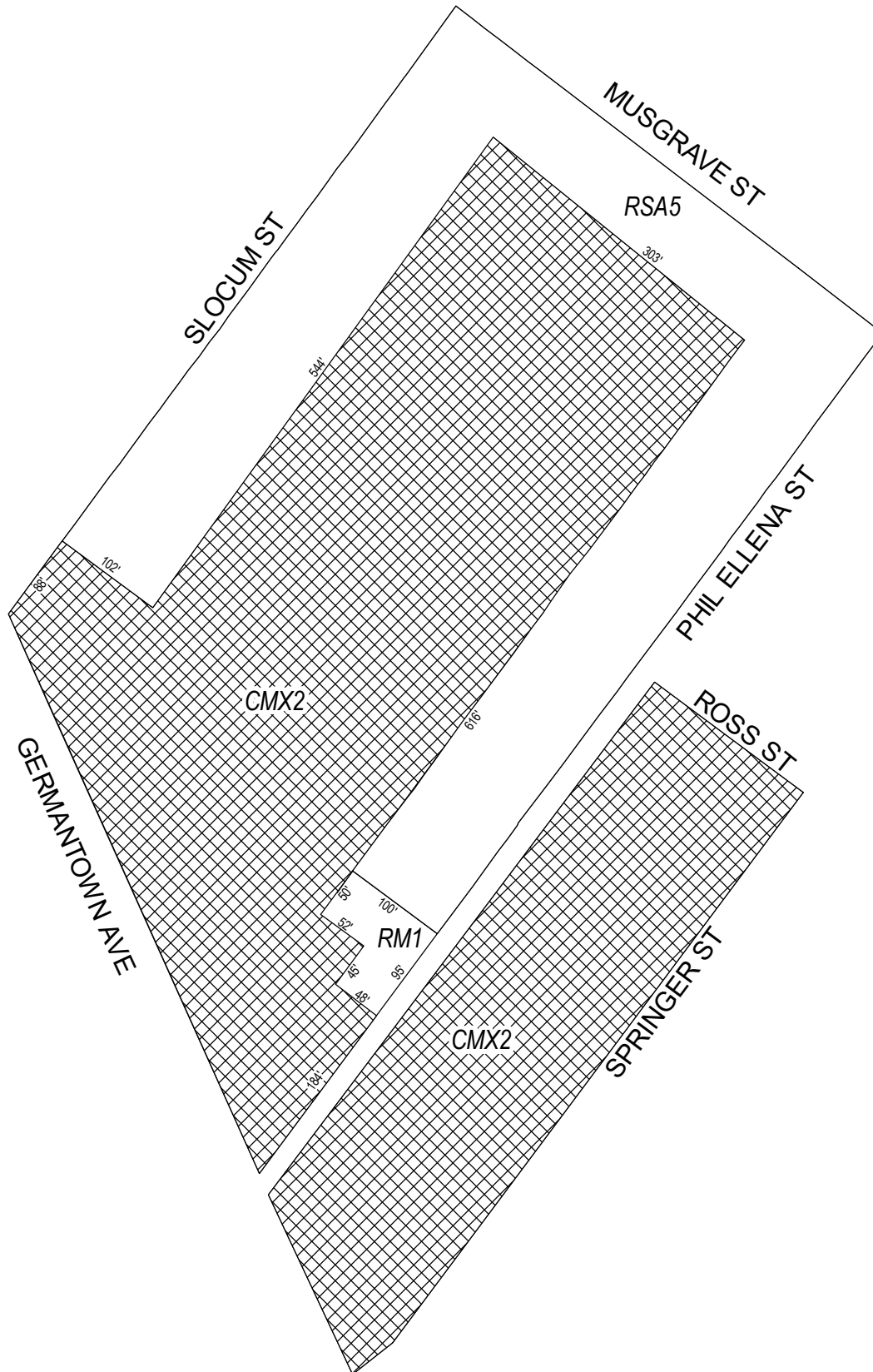


## Zoning Districts



-  CMX-2, Commercial Mixed-Use
-  RSA-5, Residential Single-Family Attached



# Map B11 Proposed Zoning

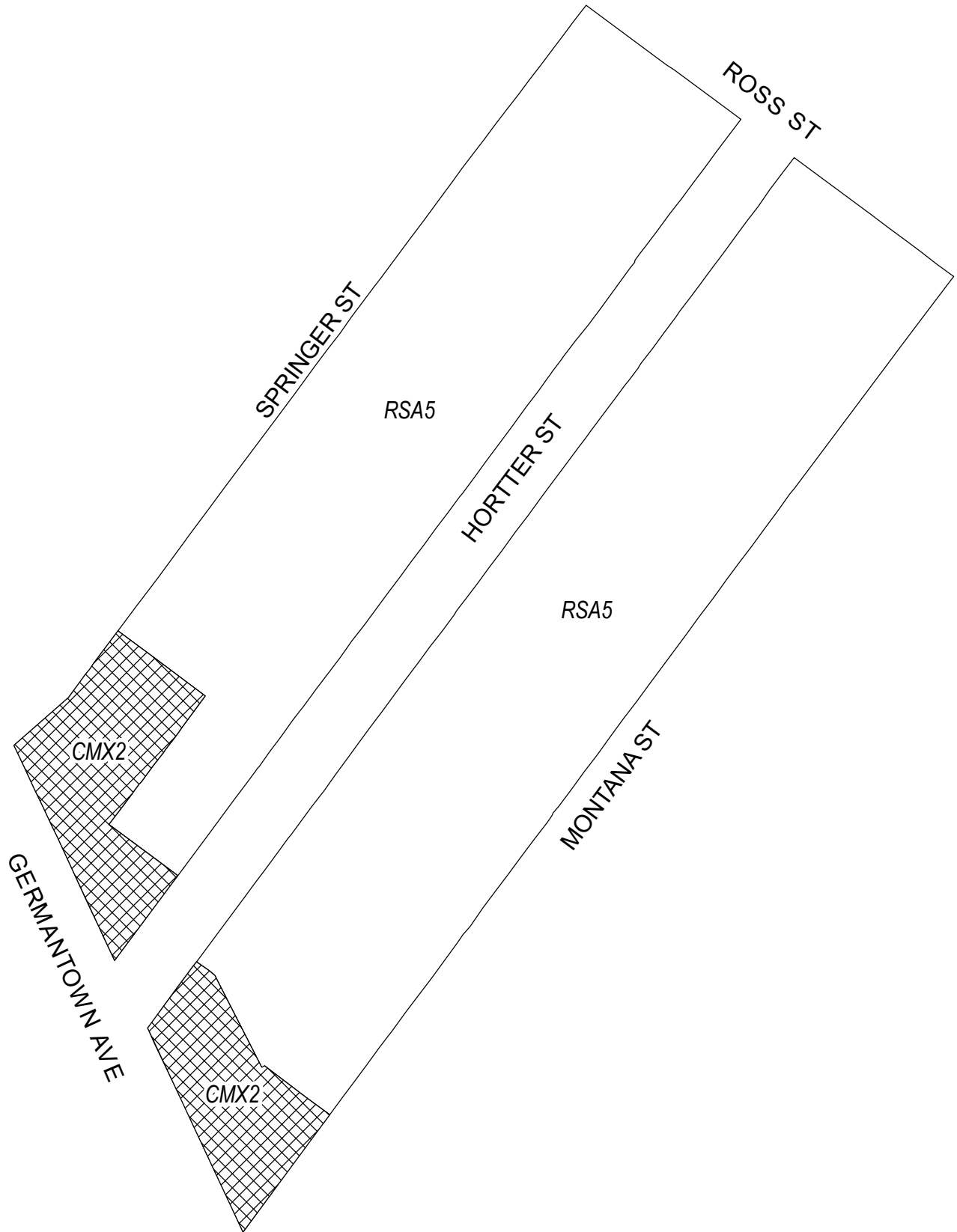


## Zoning Districts



-  CMX-2, Commercial Mixed-Use
-  RM-1, Residential Multi-Family; RSA-5, Residential Single-Family Attached



# Map B12 Proposed Zoning

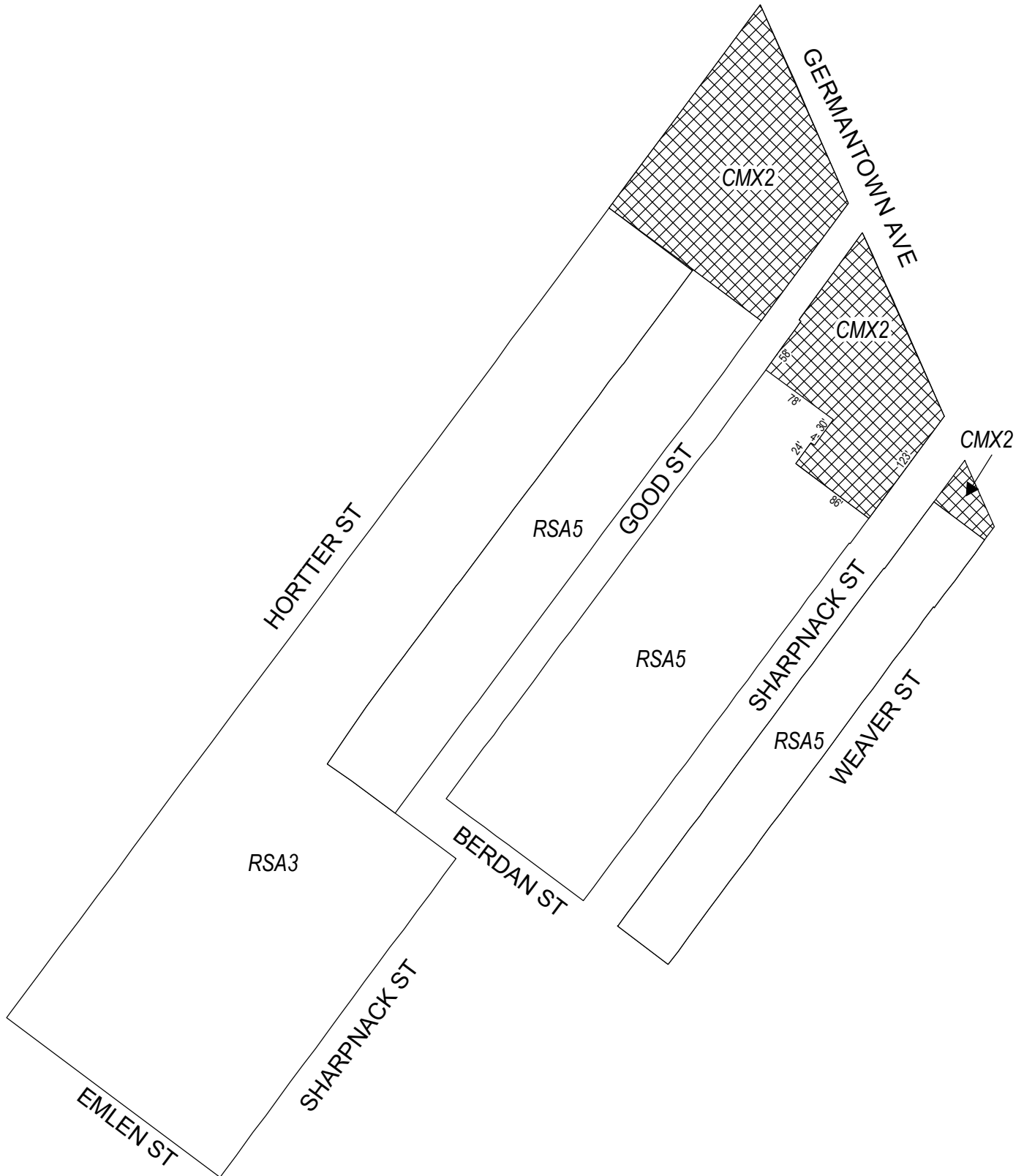


## Zoning Districts



-  CMX-2, Commercial Mixed-Use
-  RSA-5, Residential Single-Family Attached



# Map B13 Proposed Zoning

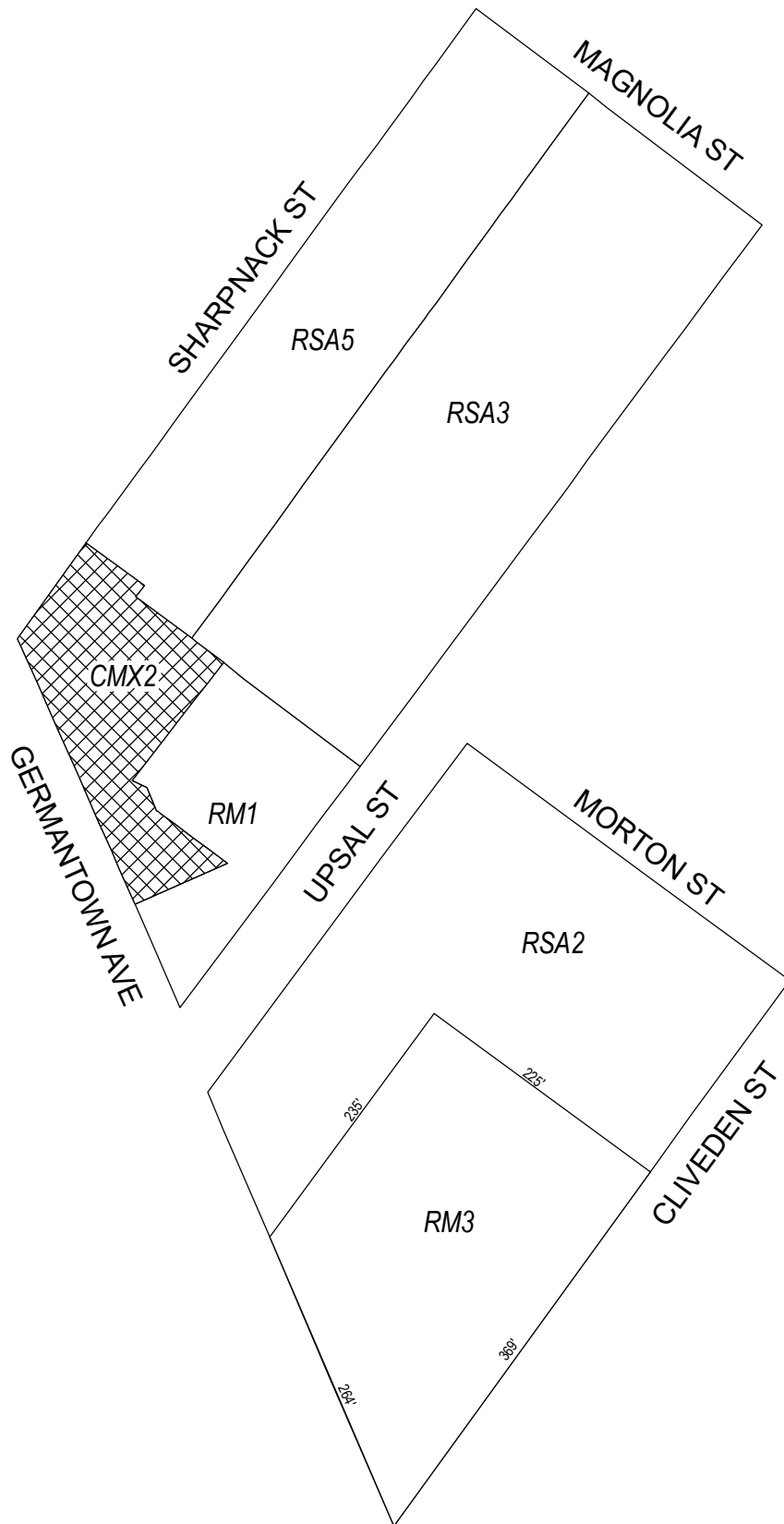


## Zoning Districts

-  CMX-2, Commercial Mixed-Use
-  RSA-3/RSA-5, Residential Single-Family Attached



# Map B14 Proposed Zoning



## Zoning Districts



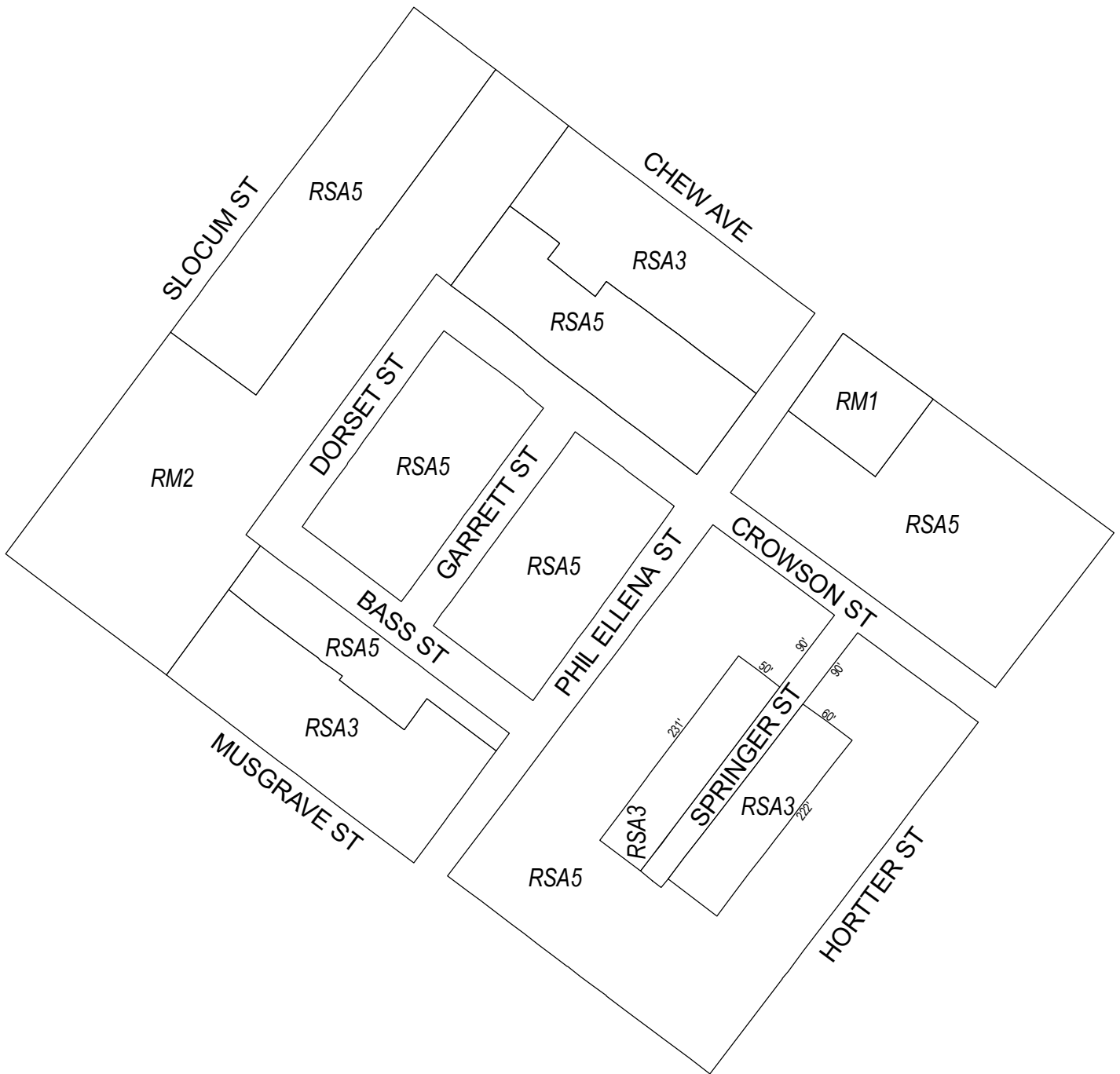
CMX-2, Commercial Mixed-Use



RM-1/RM-3, Residential Multi-Family; RSA-2/RSA-3/RSA-5, Residential Single-Family Attached



# Map B15 Proposed Zoning



## Zoning Districts

RM-1/RM-2, Residential Multi-Family; RSA-3/RSA-5, Residential Single-Family Attached

