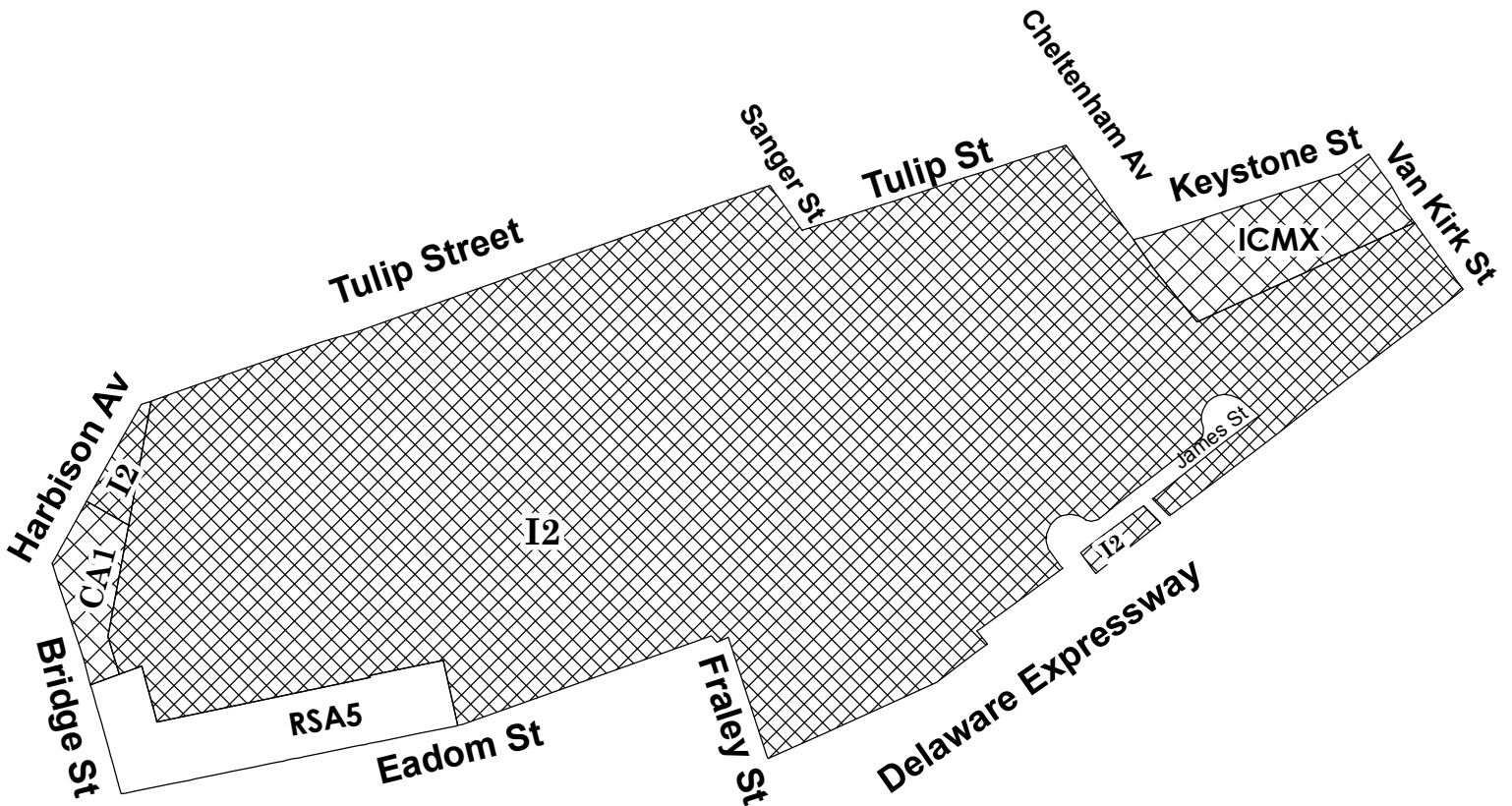






MAP A - EXISTING ZONING

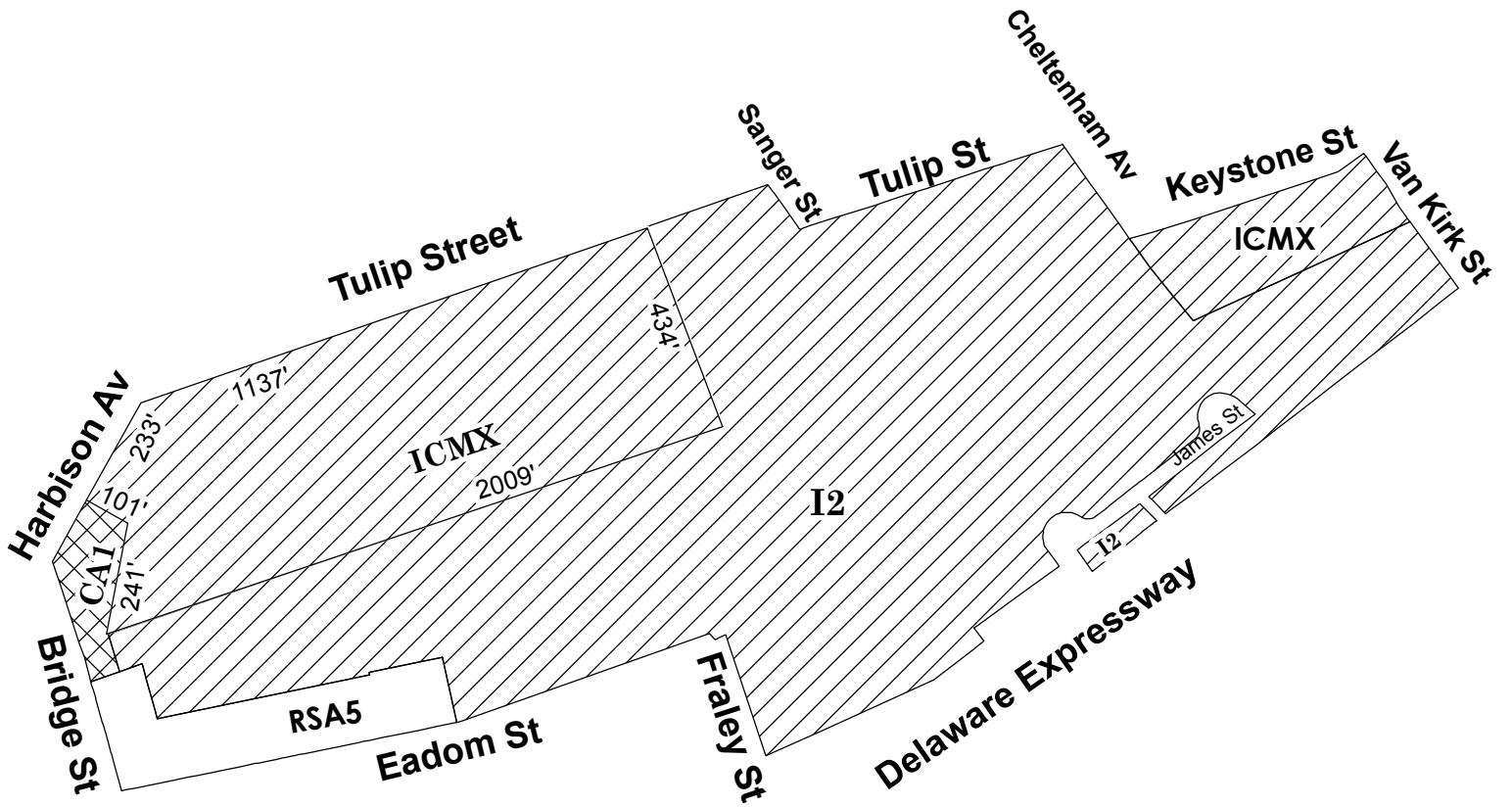


Legend





-  CA1 Commercial Auto
-  I2 Medium Industrial
-  ICMX Industrial Commercial Mixed-Use
-  RSA5 Residential Single Attached



MAP B - PROPOSED ZONING



Legend

-  CA1 Commercial Auto
-  I2 Medium Industrial
-  ICMX Industrial Commercial Mixed-Use
-  RSA5 Residential Single Attached

