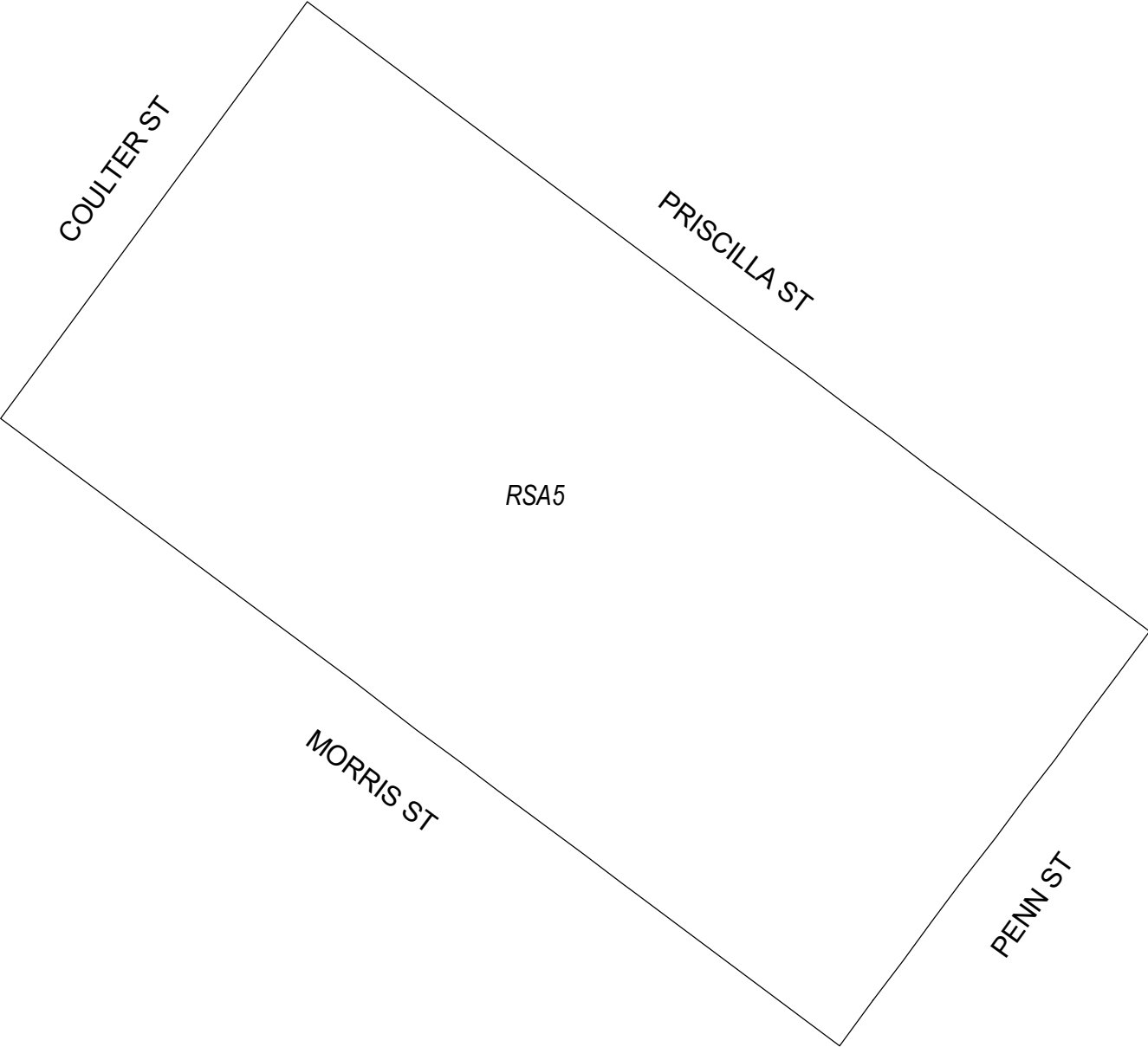


Map A Existing Zoning

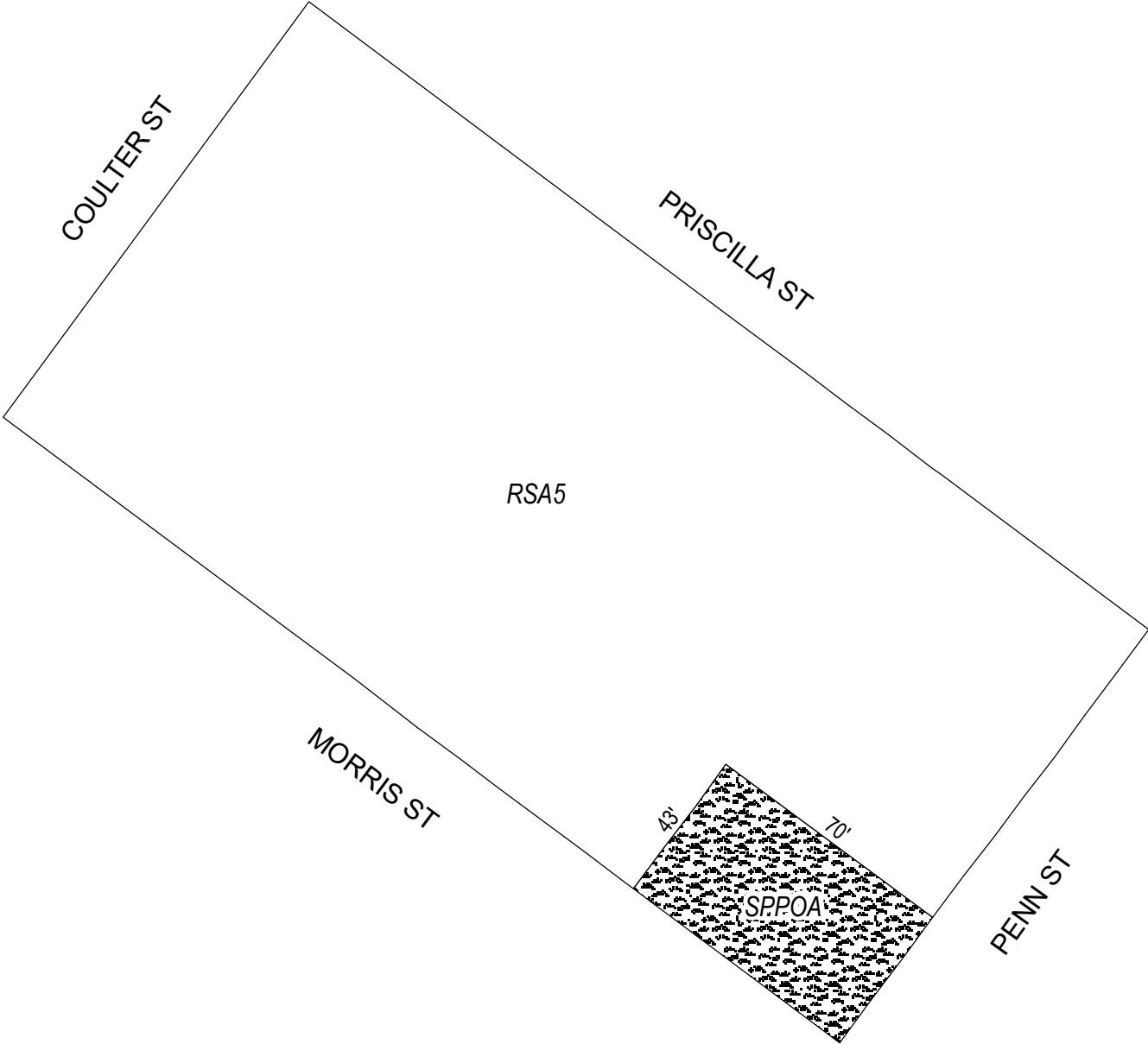


Zoning Districts



 RSA-5, Residential Single-Family Attached



Map B Proposed Zoning



Zoning Districts

-  RSA-5, Residential Single-Family Attached
-  SP-PO-A, Parks and Open Space

