

# City of Philadelphia



(Bill No. 000544)

## AN ORDINANCE

To amend the Philadelphia Zoning Maps by changing the zoning designations of certain areas of land located within an area bounded by Lancaster avenue, Fifty-sixth street, Haddington street and Fifty-seventh street.

### *THE COUNCIL OF THE CITY OF PHILADELPHIA HEREBY ORDAINS:*

SECTION 1. Pursuant to Section 14-103 of The Philadelphia Code, The Philadelphia Zoning Maps are hereby amended by changing the zoning designations of certain areas of land within an area bounded by Lancaster avenue, Fifty-sixth street, Haddington street and Fifty-seventh street, from the existing zoning designations indicated on Map "A" set forth below to the zoning designations indicated on Map "B" set forth below.

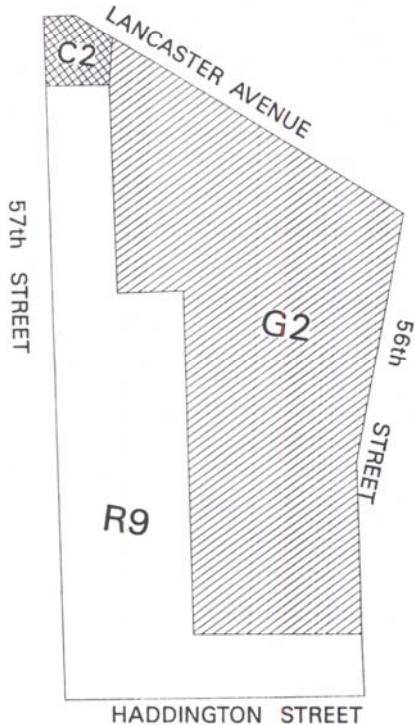
SECTION 2. This Ordinance shall not become effective unless the sum of two hundred dollars (\$200) towards the costs thereof is paid into the City Treasury within sixty (60) days after the approval of this Ordinance.




# City of Philadelphia

BILL NO. 000544 continued

Certified Copy

## MAP A - EXISTING ZONING MAP



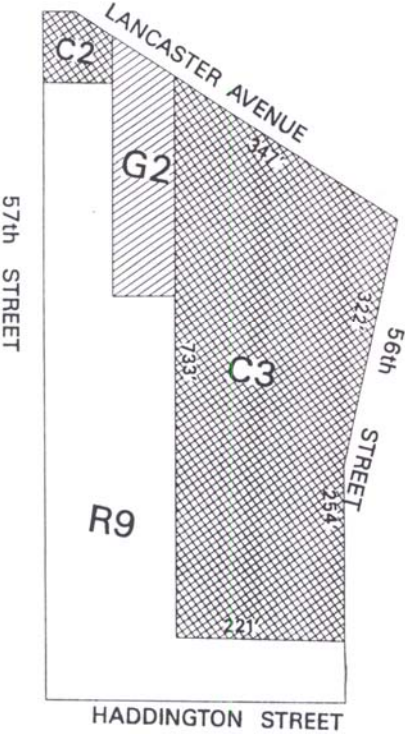
-  Residential
-  Commercial
-  Industrial

# City of Philadelphia

BILL NO. 000544 continued

Certified Copy

## MAP B - PROPOSED ZONING MAP




- 10 Residential
- 2 Commercial
- G2 Industrial

# City of Philadelphia

BILL NO. 000544 continued

Certified Copy

CERTIFICATION: This is a true and correct copy of the original Bill, Passed by the City Council on November 16, 2000. The Bill was Signed by the Mayor on December 6, 2000.



Marie B. Hauser  
Chief Clerk of the City Council