

# City of Philadelphia



(Bill No. 050462)

## AN ORDINANCE

To amend the Philadelphia Zoning Maps by changing the zoning designations of certain areas of land located within an area bounded by the Delaware River, the Tacony Bridge, Eldridge Street, New State Road and Unruh Avenue.

### *THE COUNCIL OF THE CITY OF PHILADELPHIA HEREBY ORDAINS:*

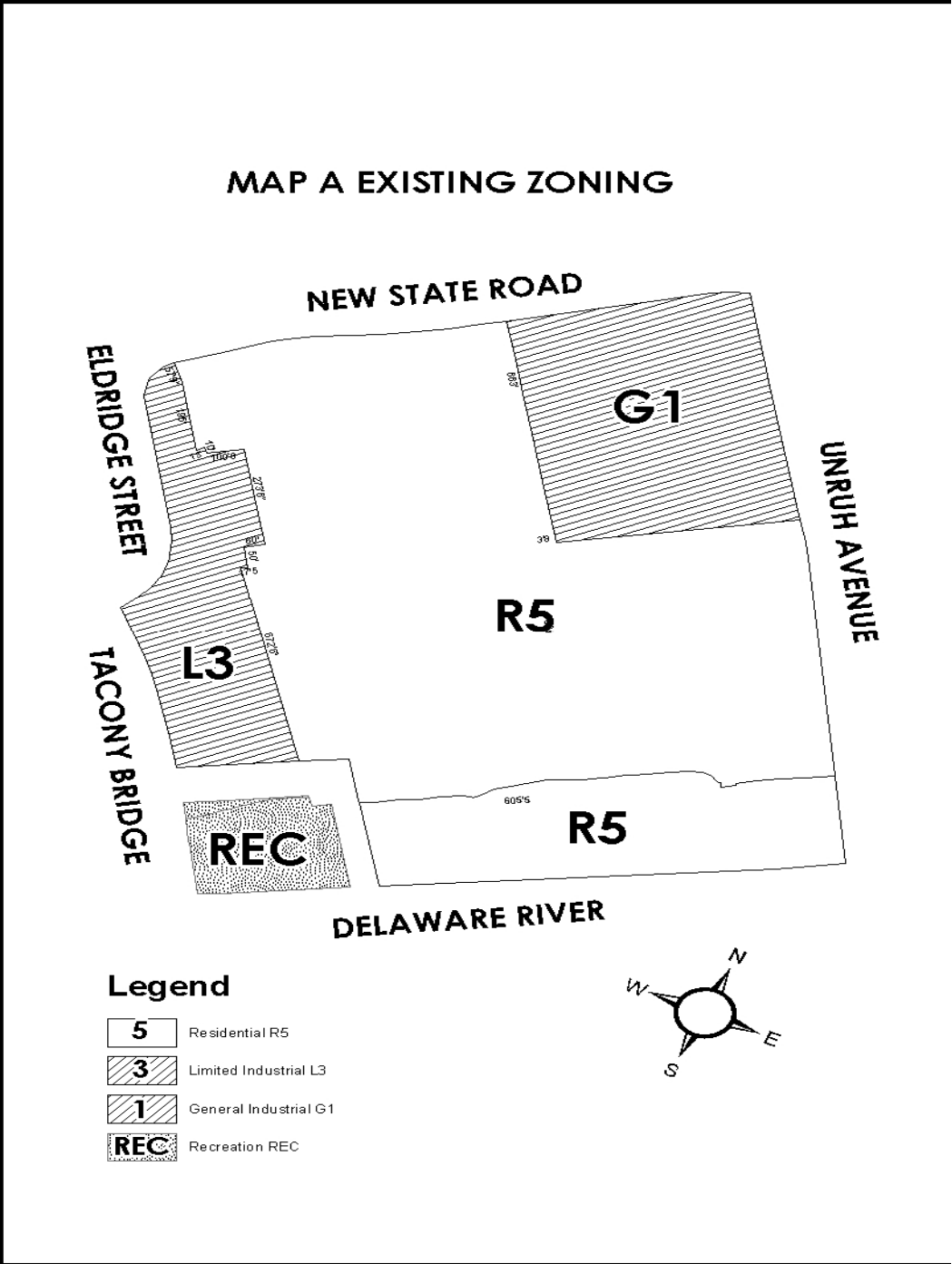
SECTION 1. Pursuant to Section 14-103 of The Philadelphia Code, The Philadelphia Zoning Maps are hereby amended by changing the zoning designations of certain areas of land within an area bounded by Delaware River, the Tacony Bridge, Eldridge Street, New State Road and Unruh Avenue from the existing zoning designations indicated on Map "A" set forth below to the zoning designations indicated on Map "B" set forth below.

SECTION 2. This Ordinance shall not become effective unless the sum of Two Hundred Dollars (\$200) towards costs thereof, is paid into the City Treasury within sixty (60) days after the approval of this Ordinance.

# City of Philadelphia

BILL NO. 050462 continued

Certified Copy

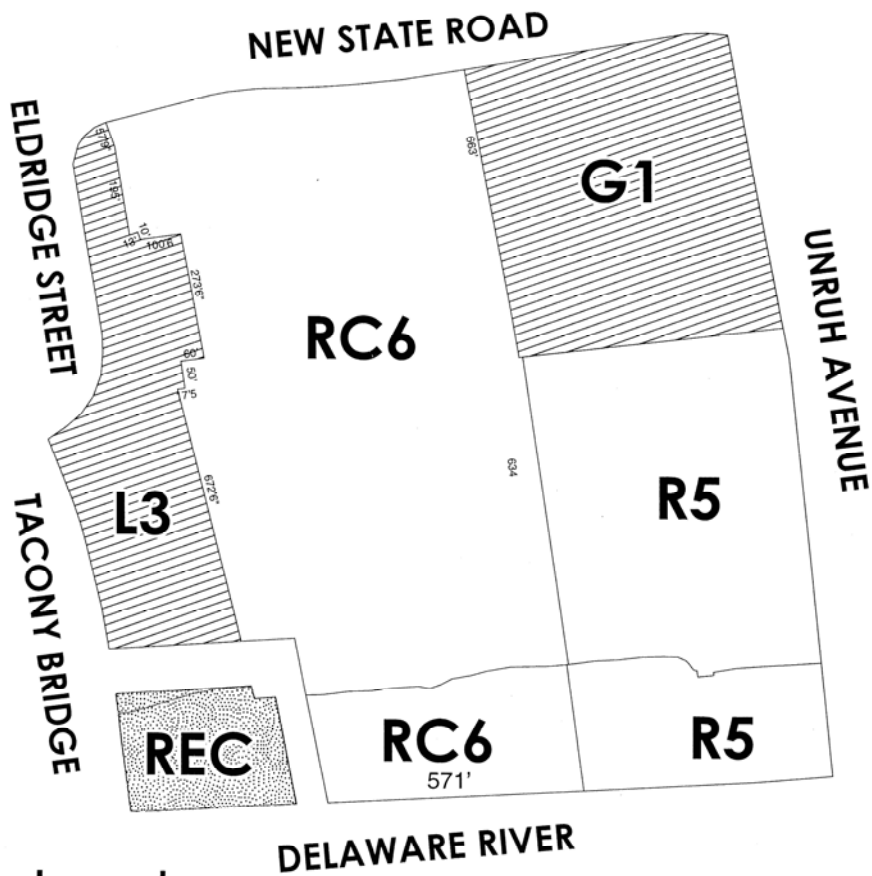


# City of Philadelphia

BILL NO. 050462 continued

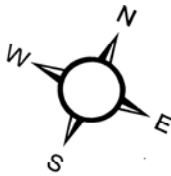
Certified Copy

## MAP B PROPOSED ZONING



### Legend

- 5** Residential R5
- RC6** Residential RC6
- 3** Limited Industrial L3
- 1** General Industrial G1
- REC** Recreation REC



# City of Philadelphia

BILL NO. 050462 continued

Certified Copy

CERTIFICATION: This is a true and correct copy of the original Bill, Passed by the City Council on June 16, 2005. The Bill was Signed by the Mayor on July 8, 2005.

A handwritten signature in black ink, reading "Patricia Rafferty". The signature is written in a cursive style with a large, stylized "P" and "R".

Patricia Rafferty  
Chief Clerk of the City Council