

City of Philadelphia



(Bill No. 010635)

AN ORDINANCE

To amend the Philadelphia Zoning Maps, by changing the zoning designations of certain areas of land located within an area bounded by Susquehanna avenue, American street, Diamond street and Third street.

THE COUNCIL OF THE CITY OF PHILADELPHIA HEREBY ORDAINS:

SECTION 1. Pursuant to Section 14-103 of The Philadelphia Code, the Philadelphia Zoning Maps are hereby amended by changing the zoning designations of certain areas of land located within an area bounded by Susquehanna avenue, American street, Diamond street and Third street from the existing zoning designations indicated on Map "A" set forth below to the zoning designations indicated on Map "B" set forth below.

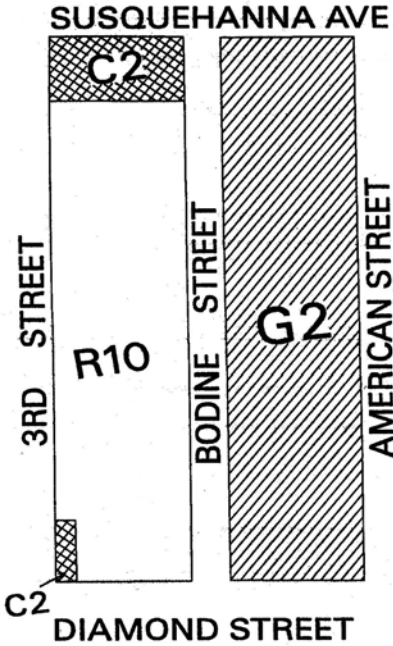
SECTION 2. This Ordinance shall take effect immediately.





City of Philadelphia

BILL NO. 010635 continued

Certified Copy

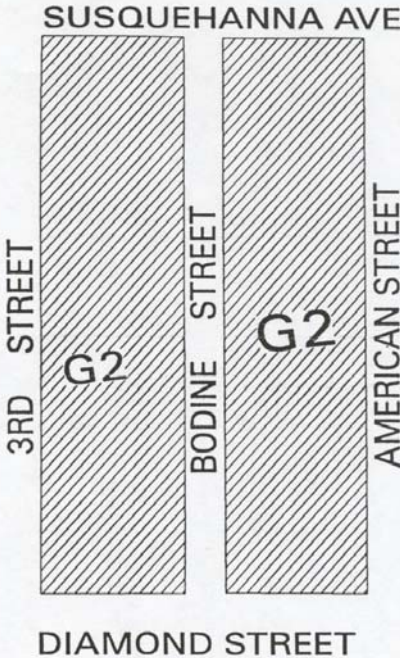
MAP A - EXISTING ZONING MAP







-  Residential 1-20
-  Commercial 1-7
-  Limited Industrial 1-5
-  General Industrial 1-2

City of Philadelphia

MAP B - PROPOSED ZONING MAP



-  - - - - Residential 1-20
-  - - - - Commercial 1-7
-  - - - - Limited Industrial 1-5
-  - - - - General Industrial 1-2

City of Philadelphia

BILL NO. 010635 continued

Certified Copy

CERTIFICATION: This is a true and correct copy of the original Bill, Passed by the City Council on March 21, 2002. The Bill was Signed by the Mayor on April 3, 2002.



Marie B. Hauser
Chief Clerk of the City Council