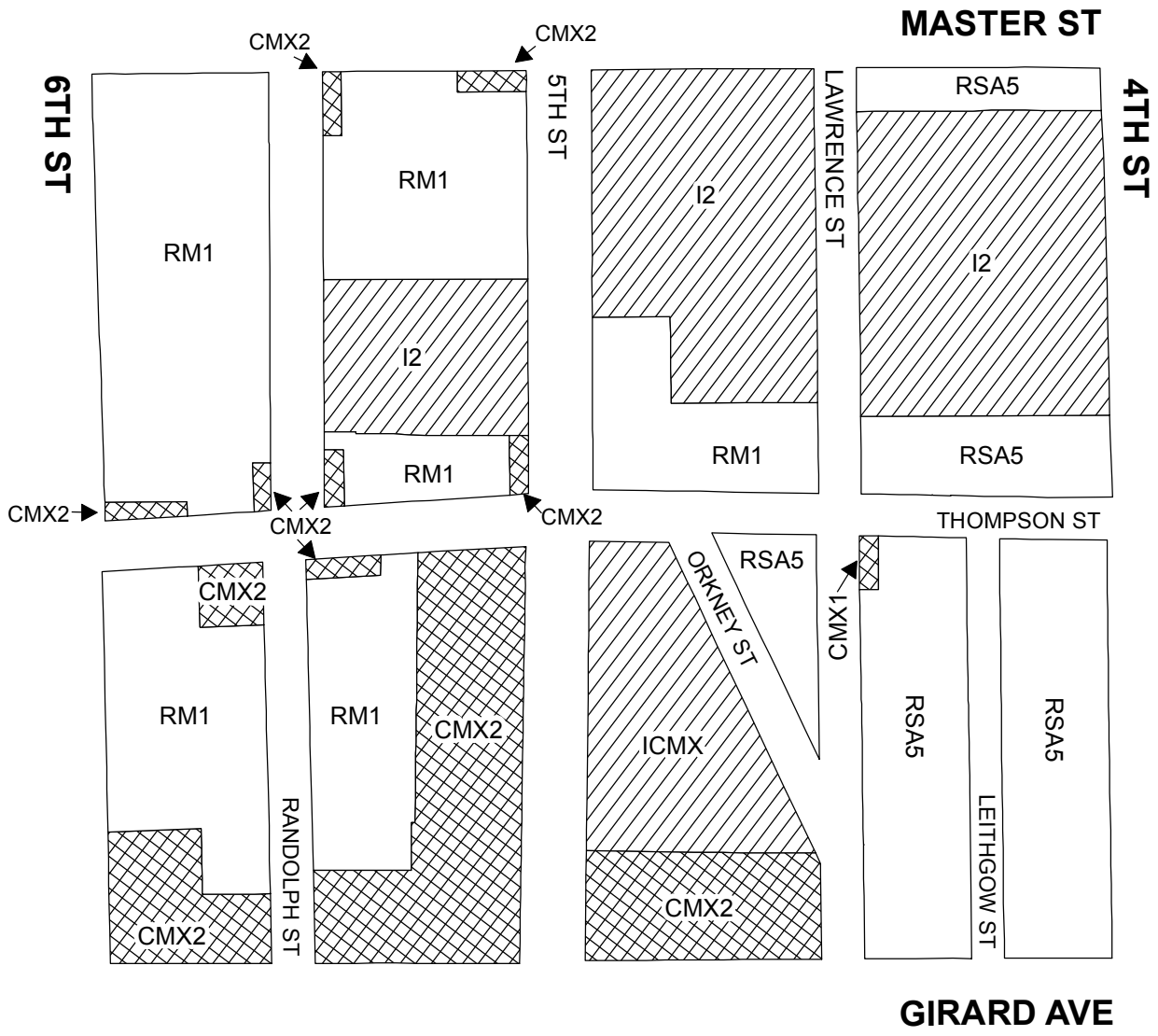

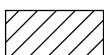



# Map A1 Existing Zoning

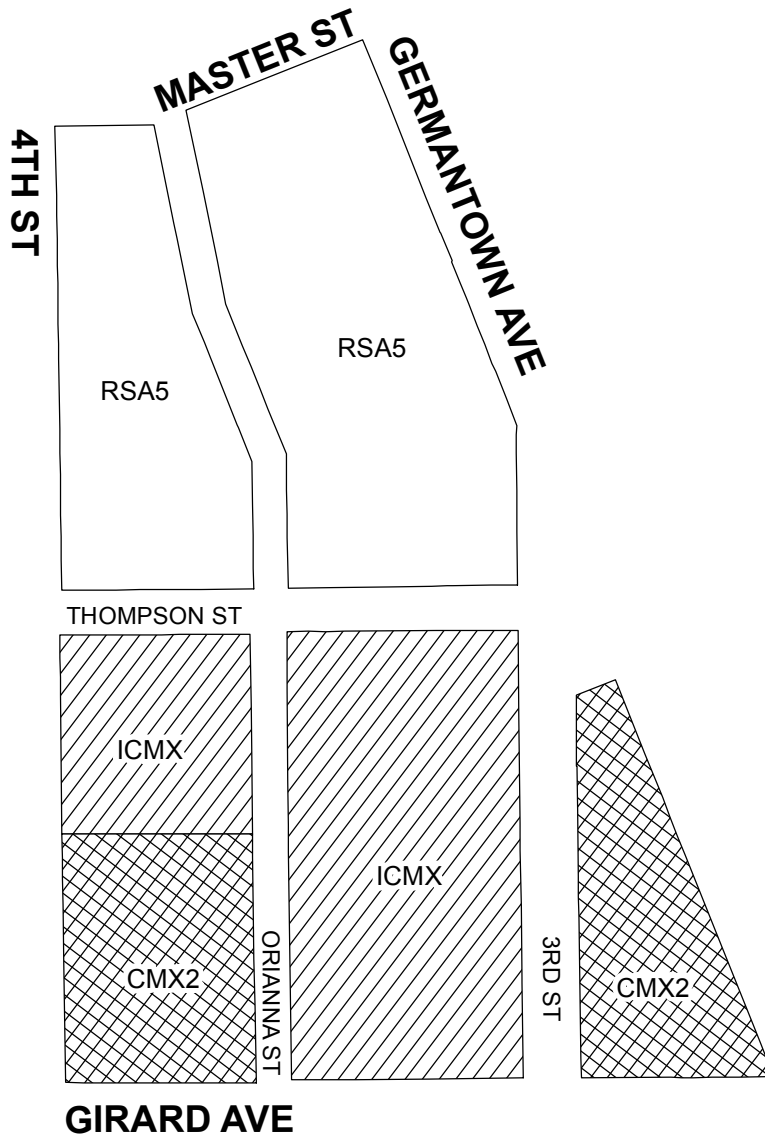


## Map Symbol




-  CMX1; CMX2
-  I-1; I-2; ICMX
-  RM1; RSA5



# Map A2 Existing Zoning

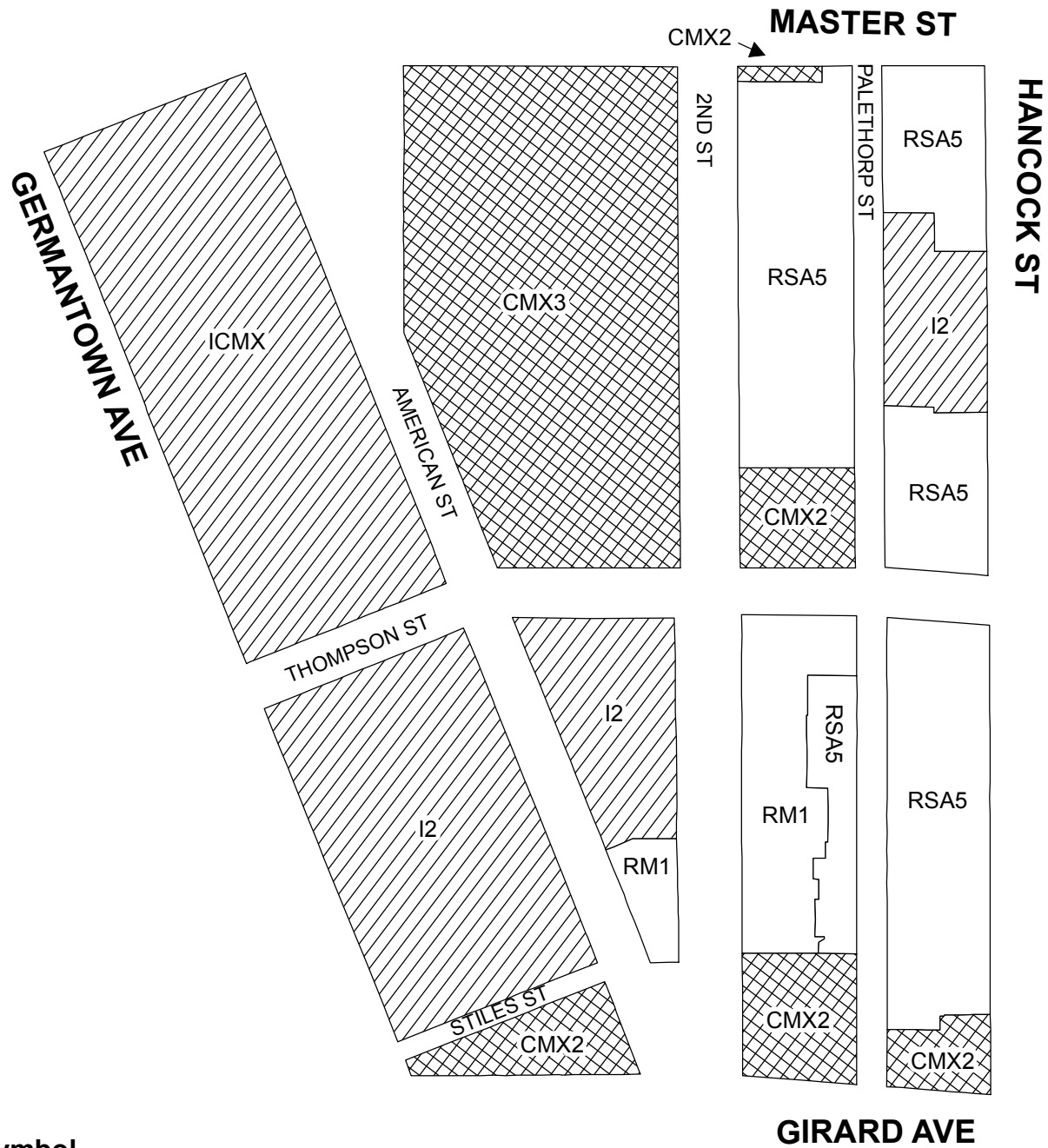


## Map Symbol




-  CMX-2
-  ICMX
-  RSA-5



# Map A3 Existing Zoning

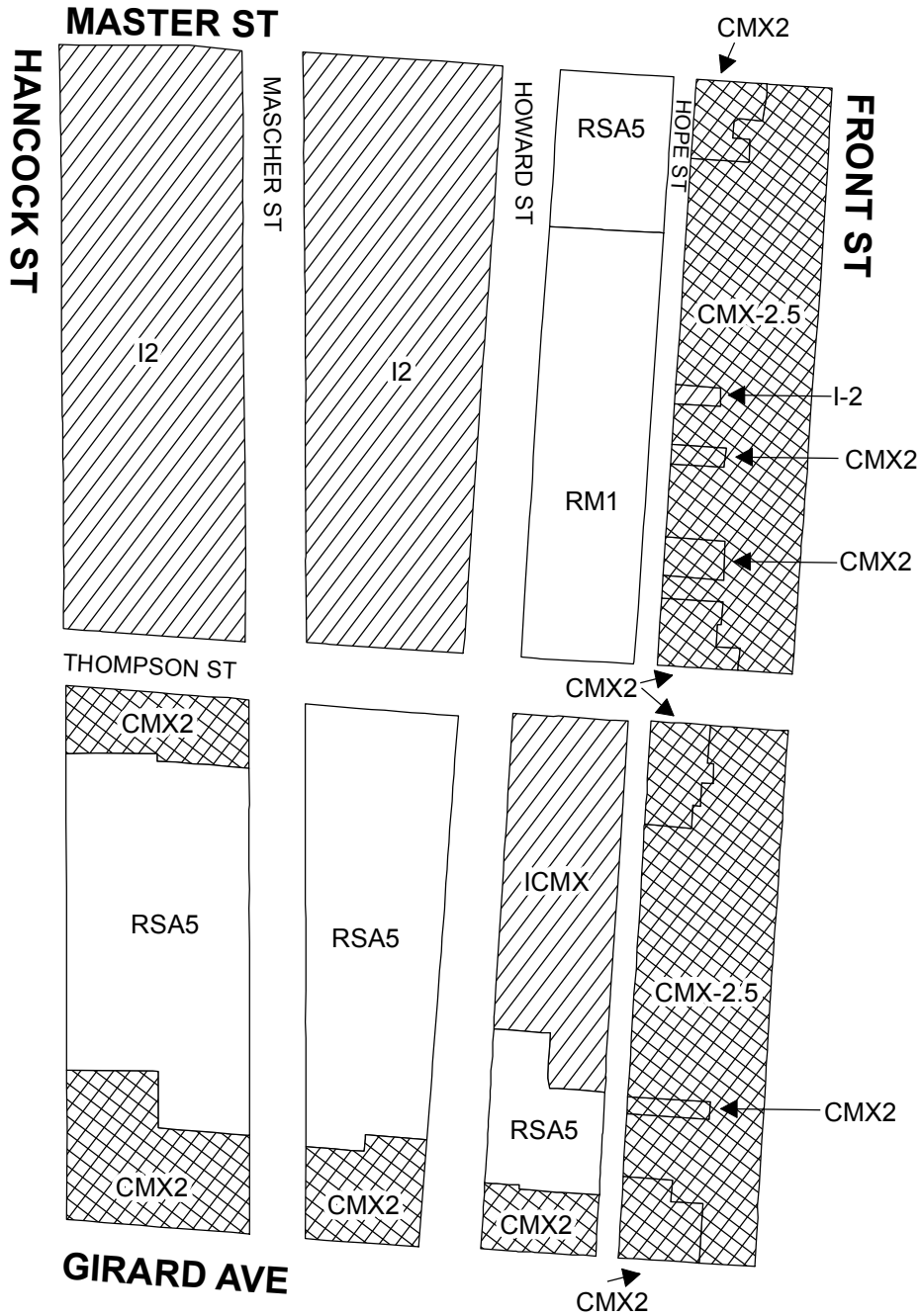


## Map Symbol

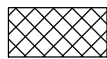


-  CMX-2; CMX-3
-  I-2; ICMX
-  RM-1; RSA-5



# Map A4 Existing Zoning

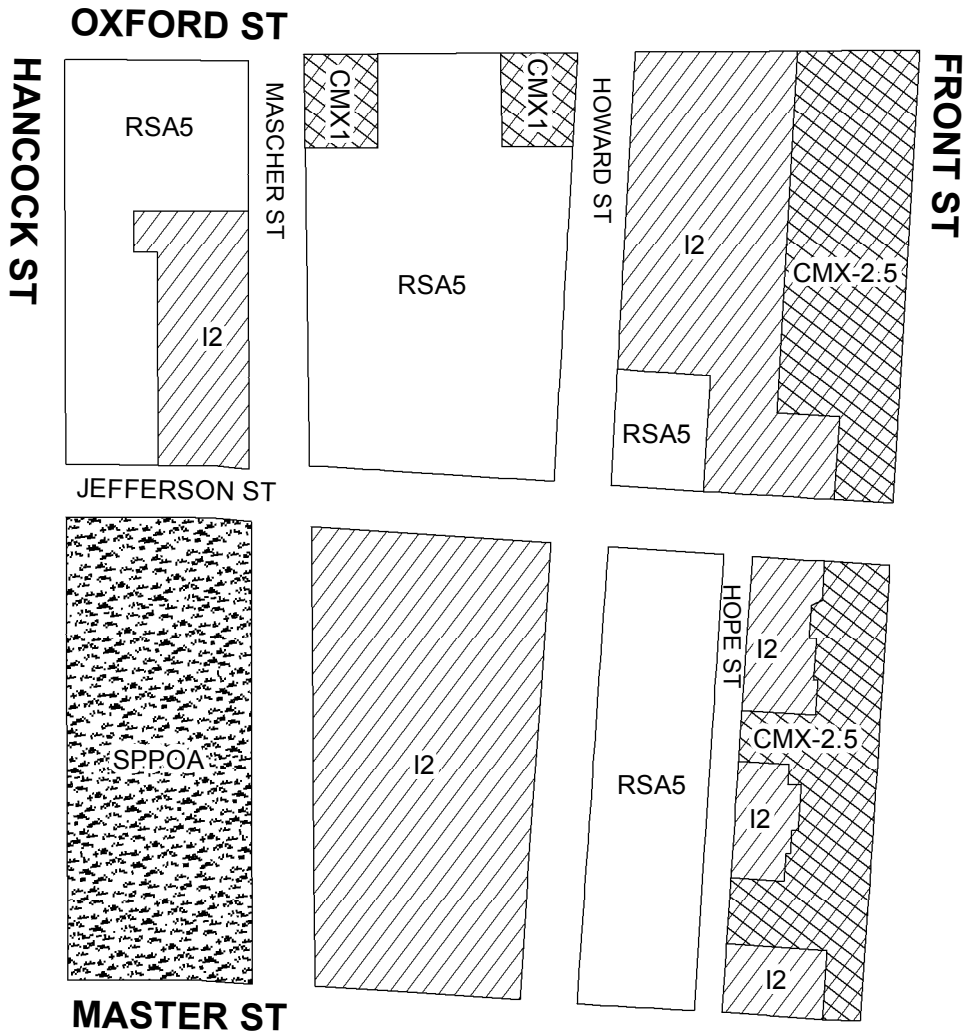


## Map Symbol


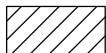


-  CMX-2; CMX-2.5
-  I-2; ICMX
-  RM-1; RSA-5



# Map A5 Existing Zoning

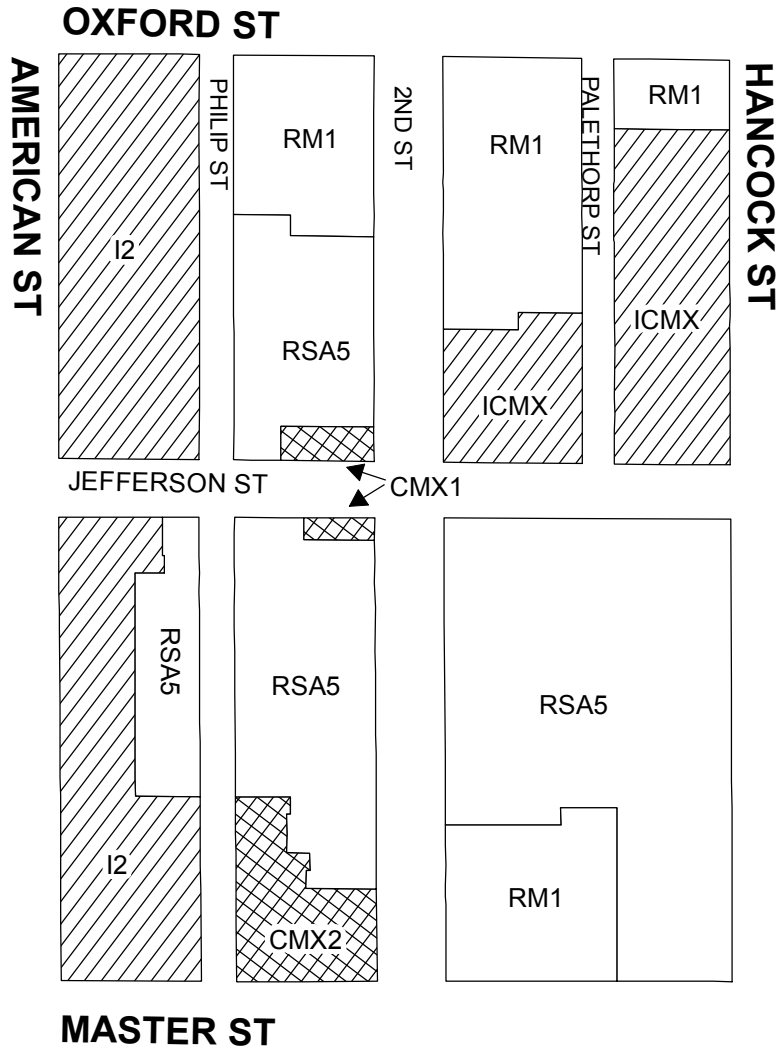


## Map Symbol

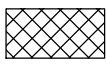
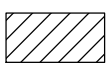

-  CMX-1; CMX-2.5
-  I-2
-  RSA-5
-  SP-PO-A



# Map A6 Existing Zoning

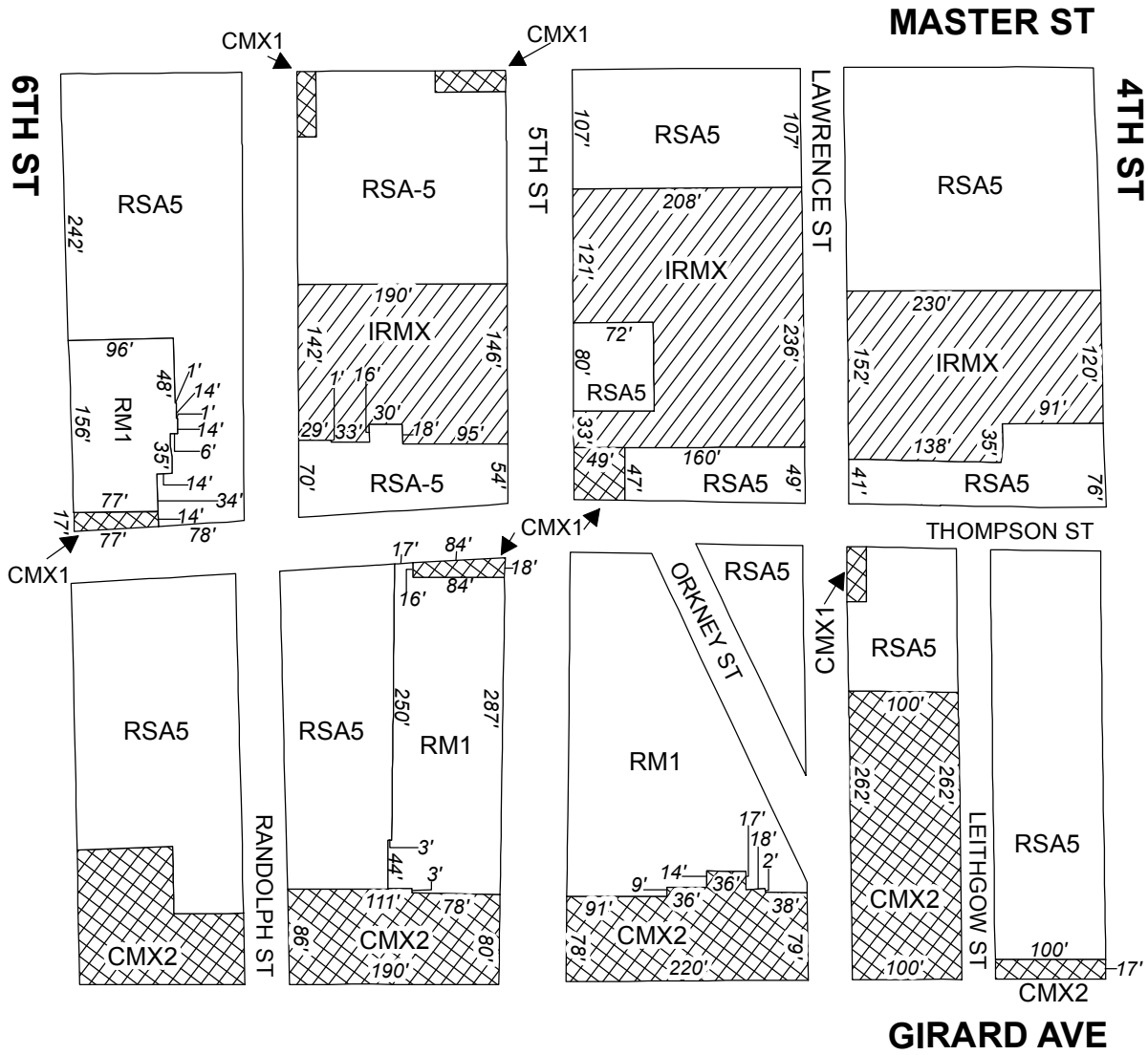


## Map Symbol




-  CMX-1; CMX-2
-  I-2; ICMX
-  RM-1; RSA-5



# Map B1 Proposed Zoning

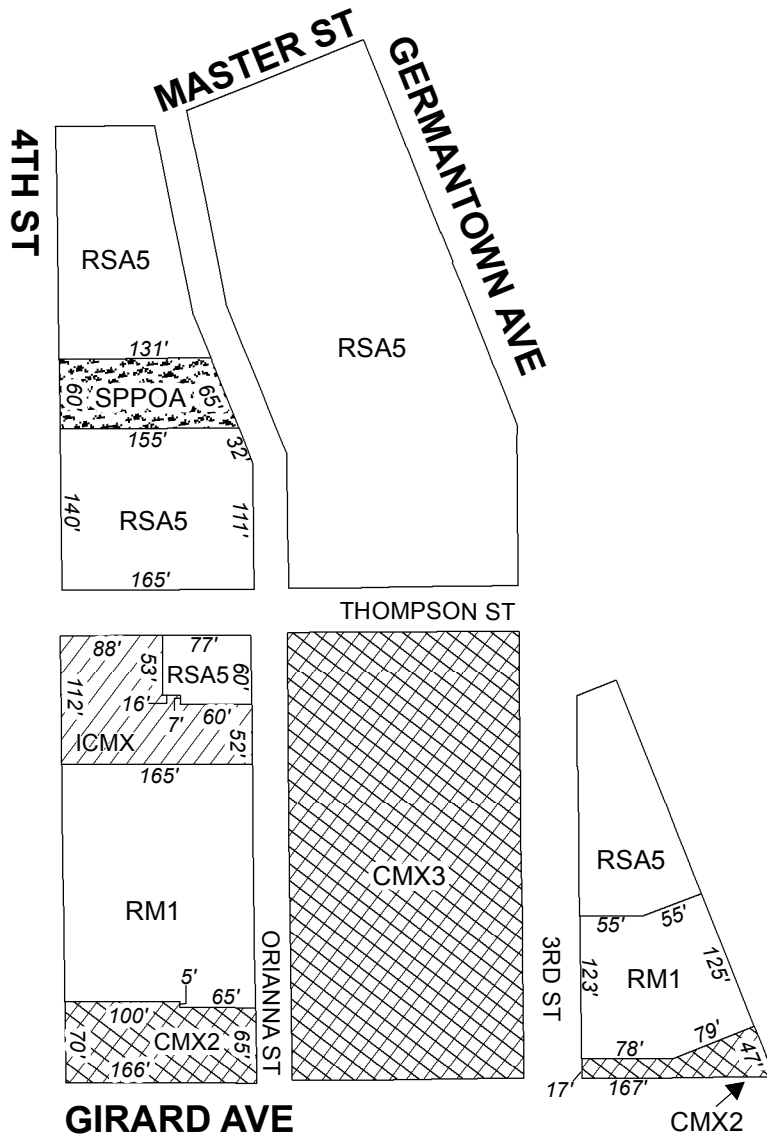


## Map Symbol





-  CMX-1; CMX-2
-  IRMX
-  RM-1; RSA-5



# Map B2 Proposed Zoning



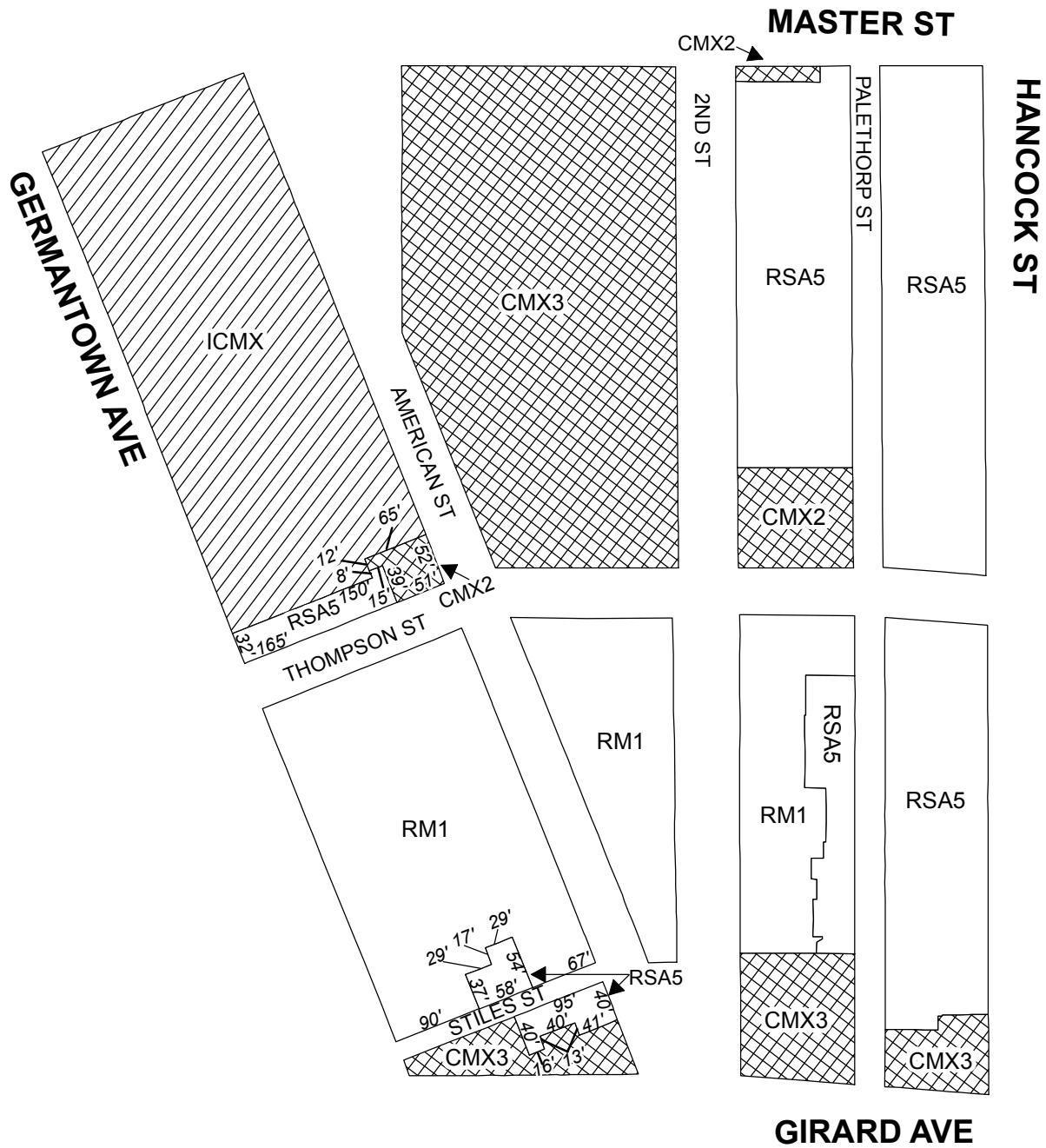
## Map Symbol

-  CMX-2; CMX-3
-  ICMX
-  RM-1; RSA-5
-  SP-PO-A


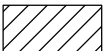





# Map B3 Proposed Zoning

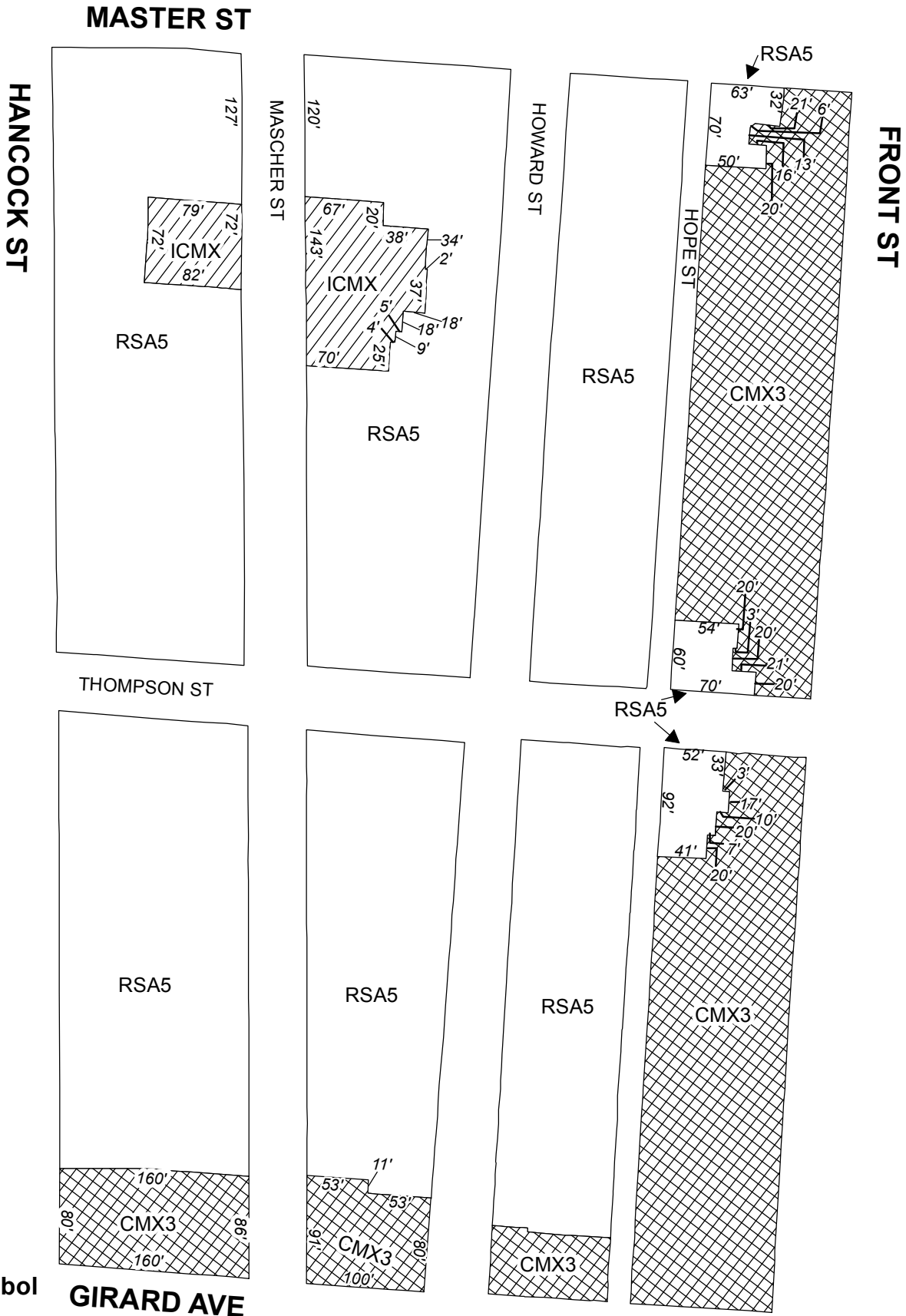


## Map Symbol




-  CMX-2; CMX-3
-  ICMX
-  RM-1; RSA-5



# Map B4 Proposed Zoning

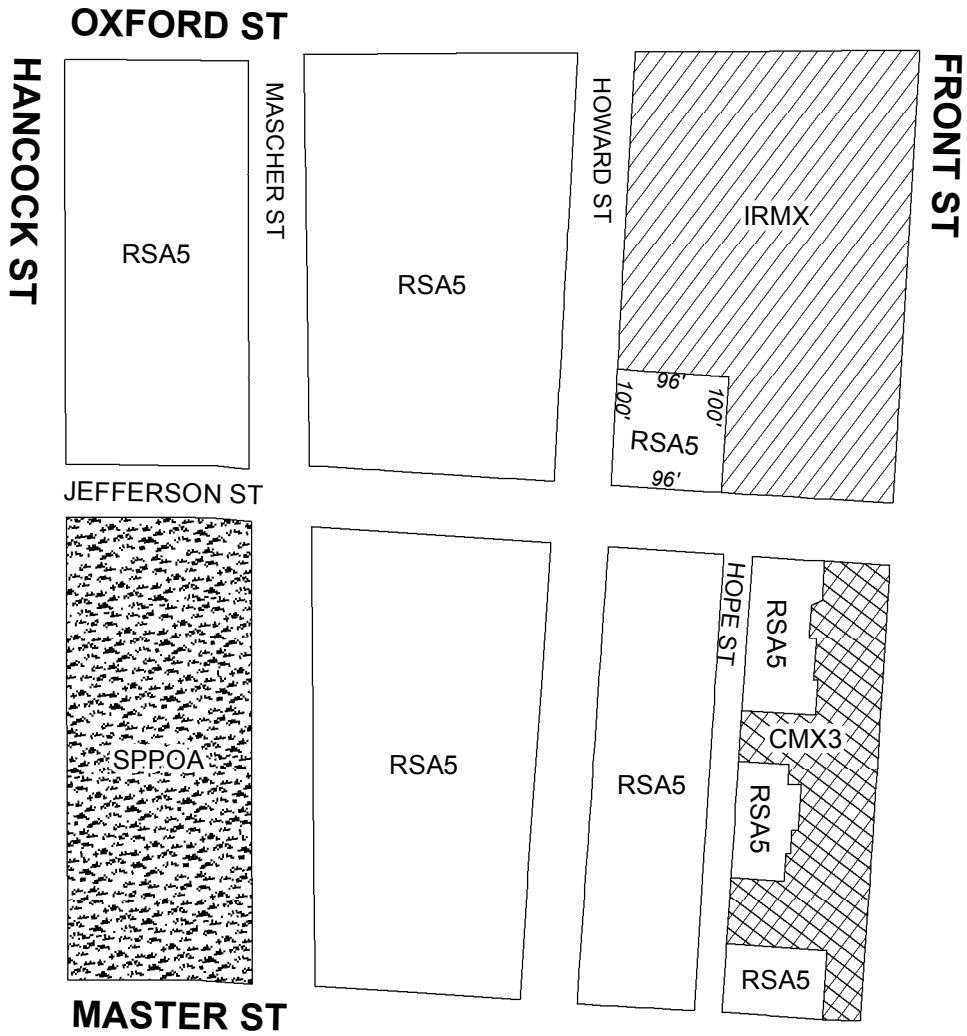


**Map Symbol**





-  CMX-3
-  ICMX
-  RM-1; RSA-5



# Map B5 Proposed Zoning

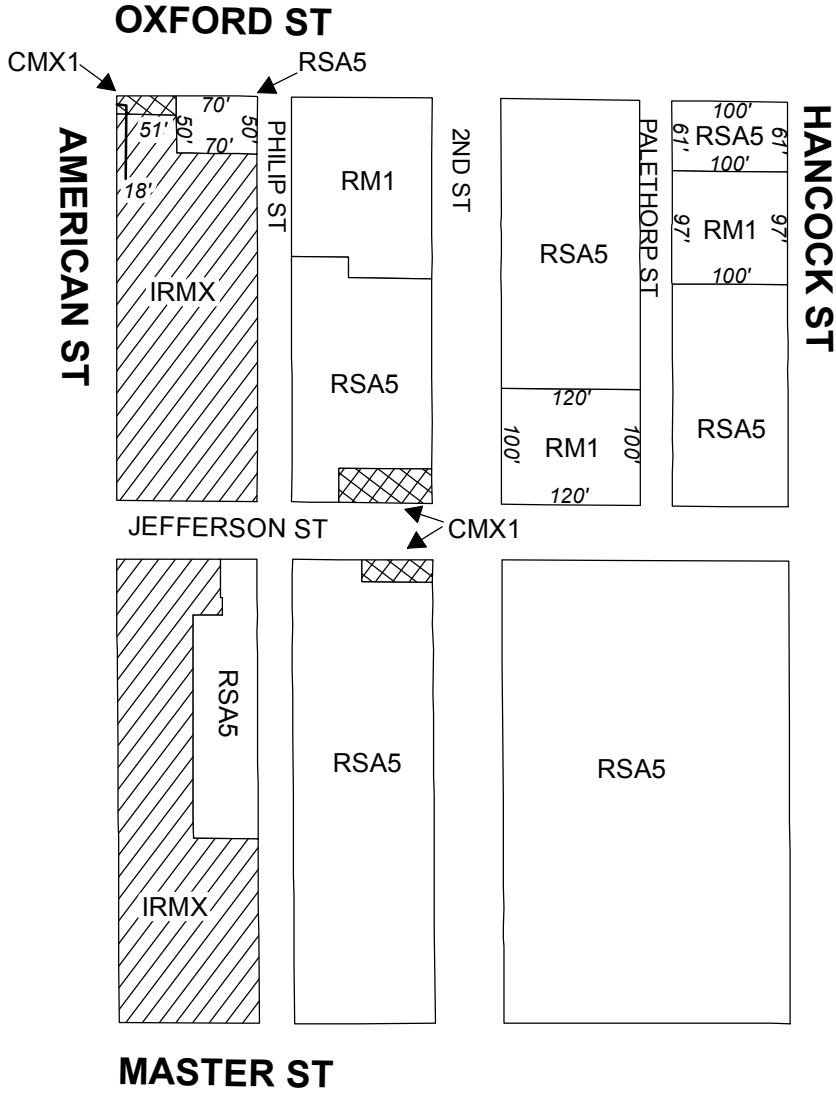


## Map Symbol

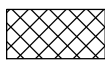
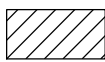

-  CMX-3
-  IRMX
-  RSA-5
-  SP-PO-A



# Map B6 Proposed Zoning



## Map Symbol

-  CMX-1
-  IRMX
-  RM-1; RSA-5

