

City of Philadelphia



(Bill No. 120959)

AN ORDINANCE

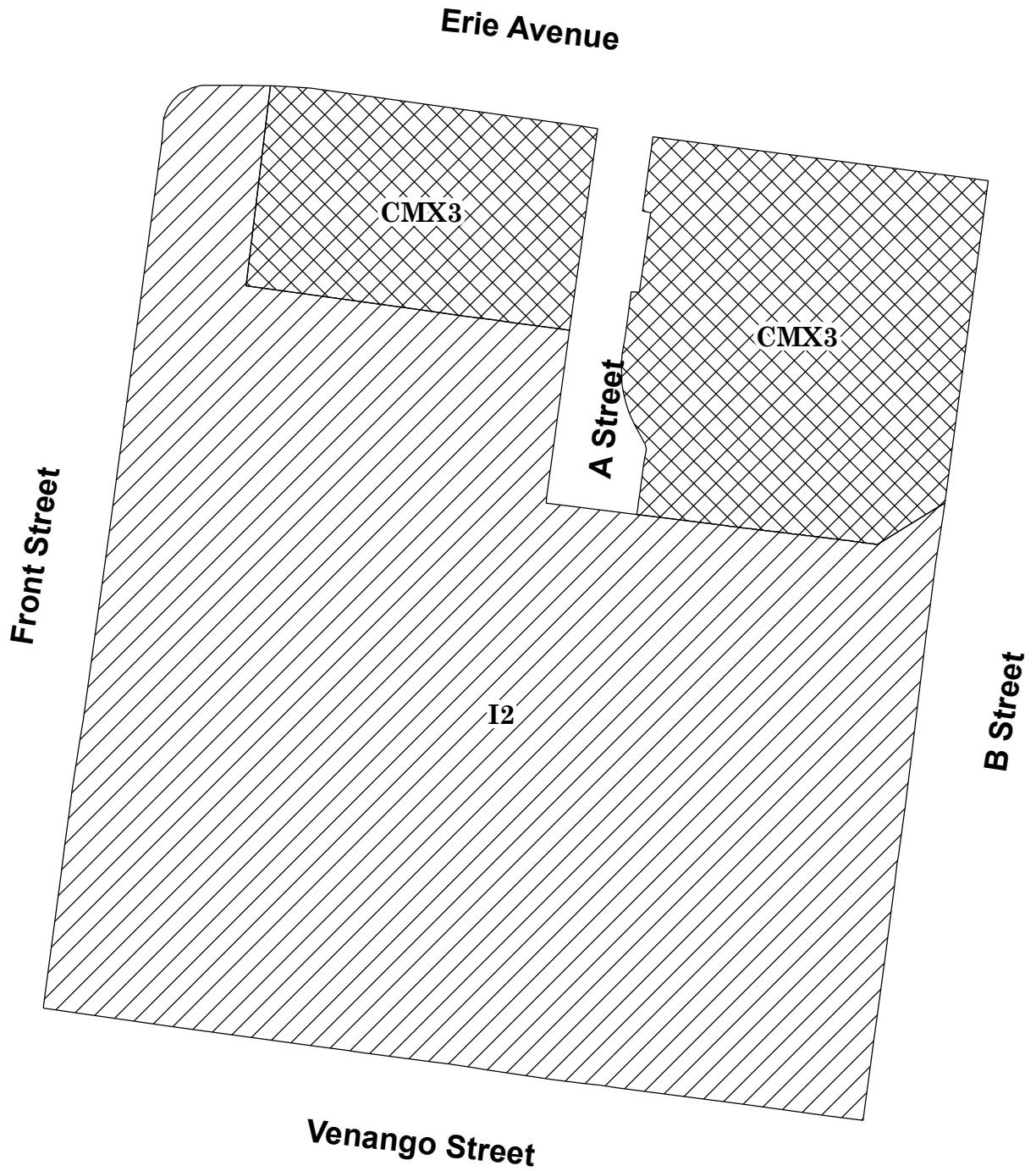
To amend the Philadelphia Zoning Maps by changing the zoning designations of certain areas of land located within an area bounded by Erie Avenue, B Street, Venango Street, and Front Street.

THE COUNCIL OF THE CITY OF PHILADELPHIA HEREBY ORDAINS:


SECTION 1. Pursuant to Section 14-106 of The Philadelphia Code, the Philadelphia Zoning Maps are hereby amended by changing the zoning designations of certain areas of land within an area bounded by Erie Avenue, B Street, Venango Street, and Front Street, from the existing zoning designations indicated on Map "A" attached hereto, to the zoning designations indicated on Map "B" attached hereto.

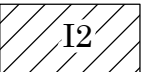
SECTION 2. This Ordinance shall become effective immediately.

MAP A - EXISTING ZONING



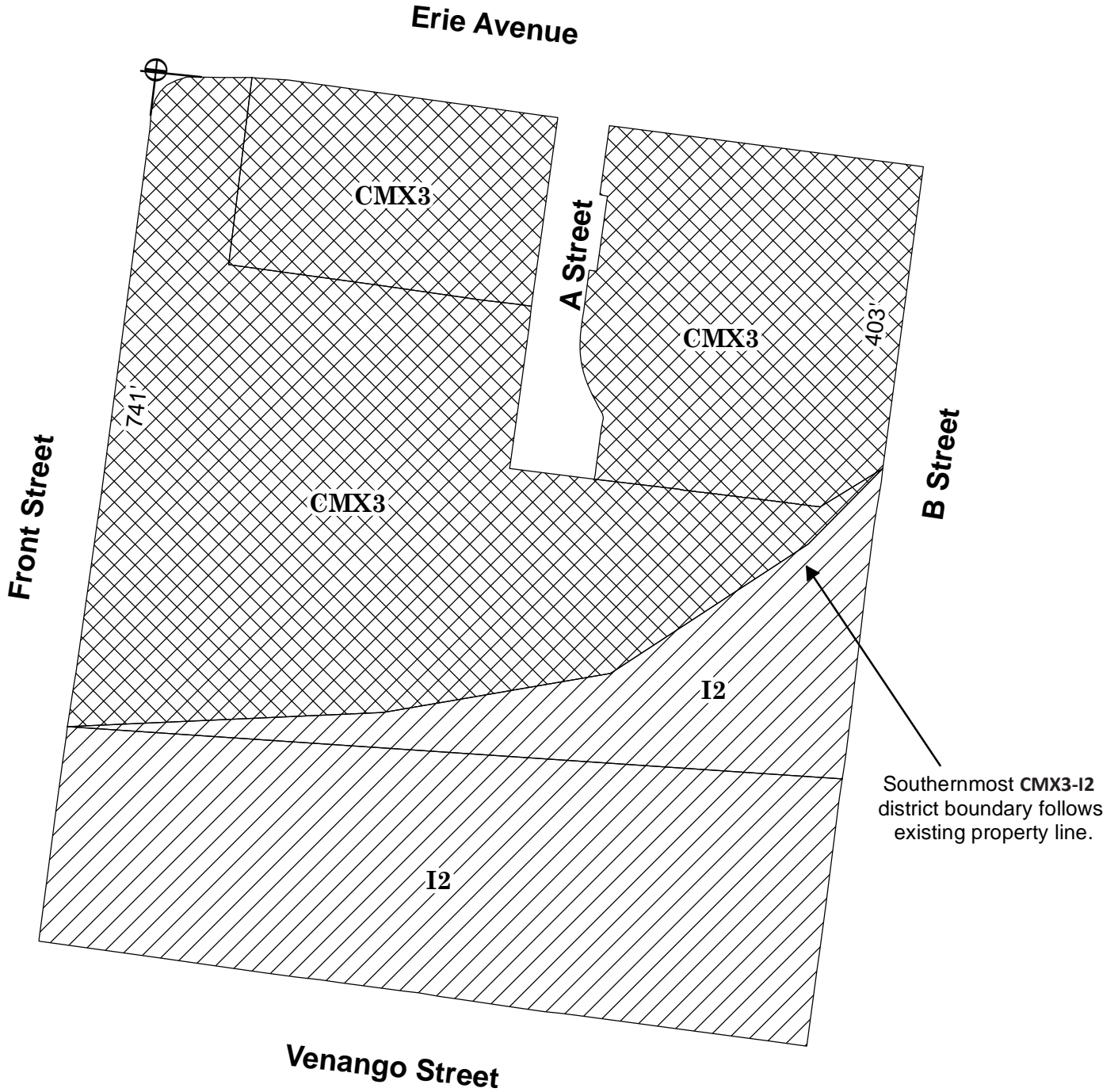
Legend

 CMX3 Commercial


 I2 Industrial



MAP B - PROPOSED ZONING



Legend

 CMX3 Commercial

 I2 Industrial
City of Philadelphia



City of Philadelphia

BILL NO. 120959 continued

Certified Copy

CERTIFICATION: This is a true and correct copy of the original Bill, Passed by the City Council on June 20, 2013. The Bill was Signed by the Mayor on June 25, 2013.



Michael A. Decker
Chief Clerk of the City Council